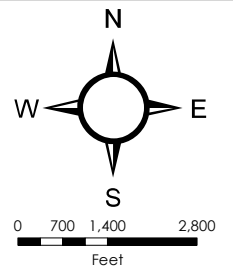
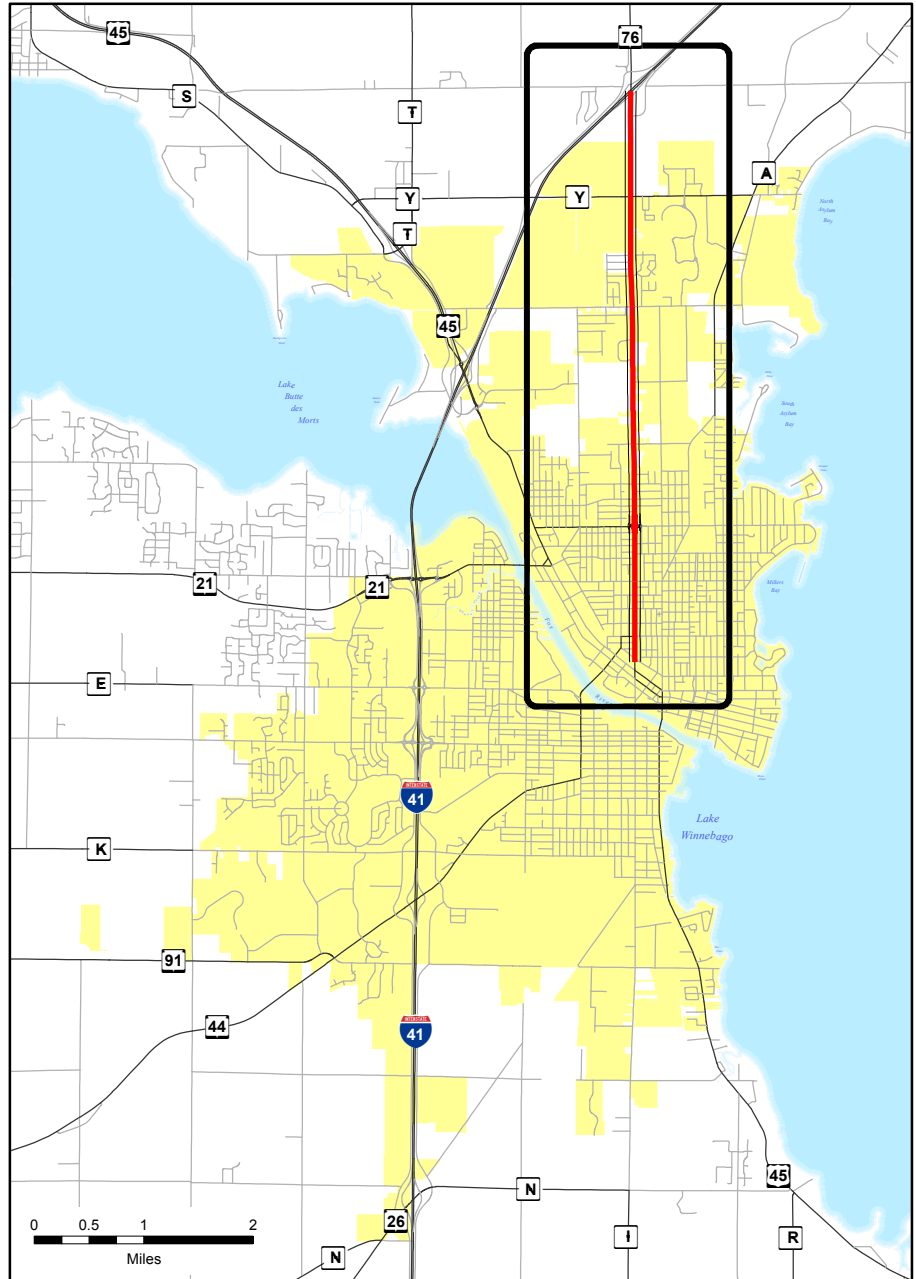
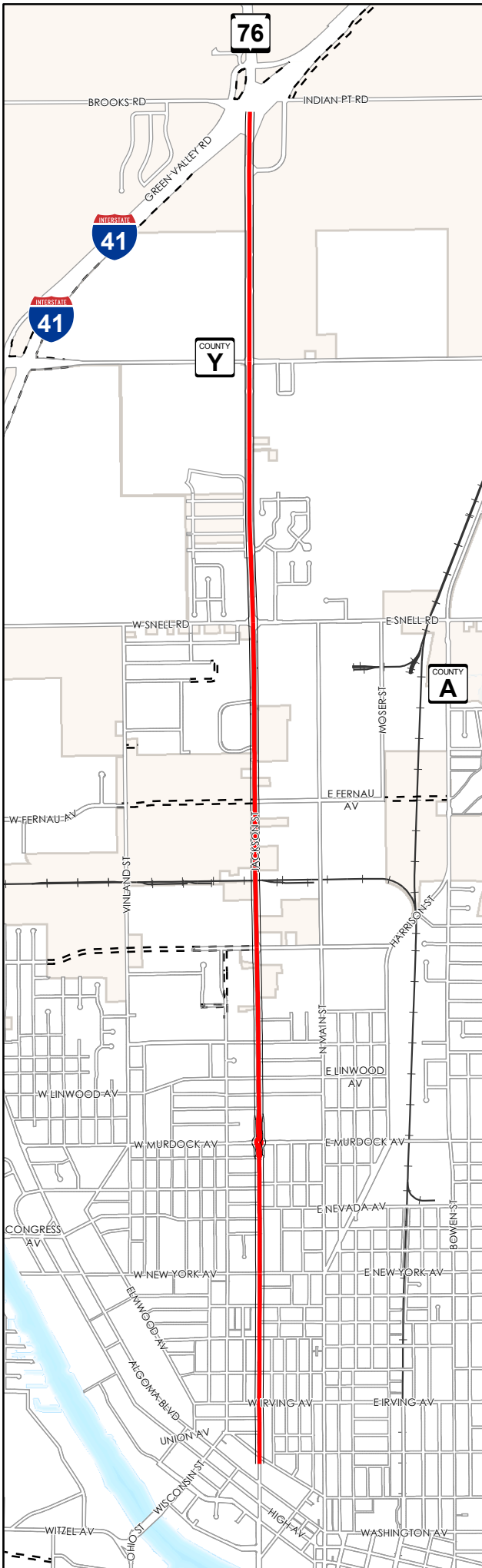


Request for Proposals Jackson Street Corridor and Safety Plan Overall Subject Area Church Avenue to Interstate 41

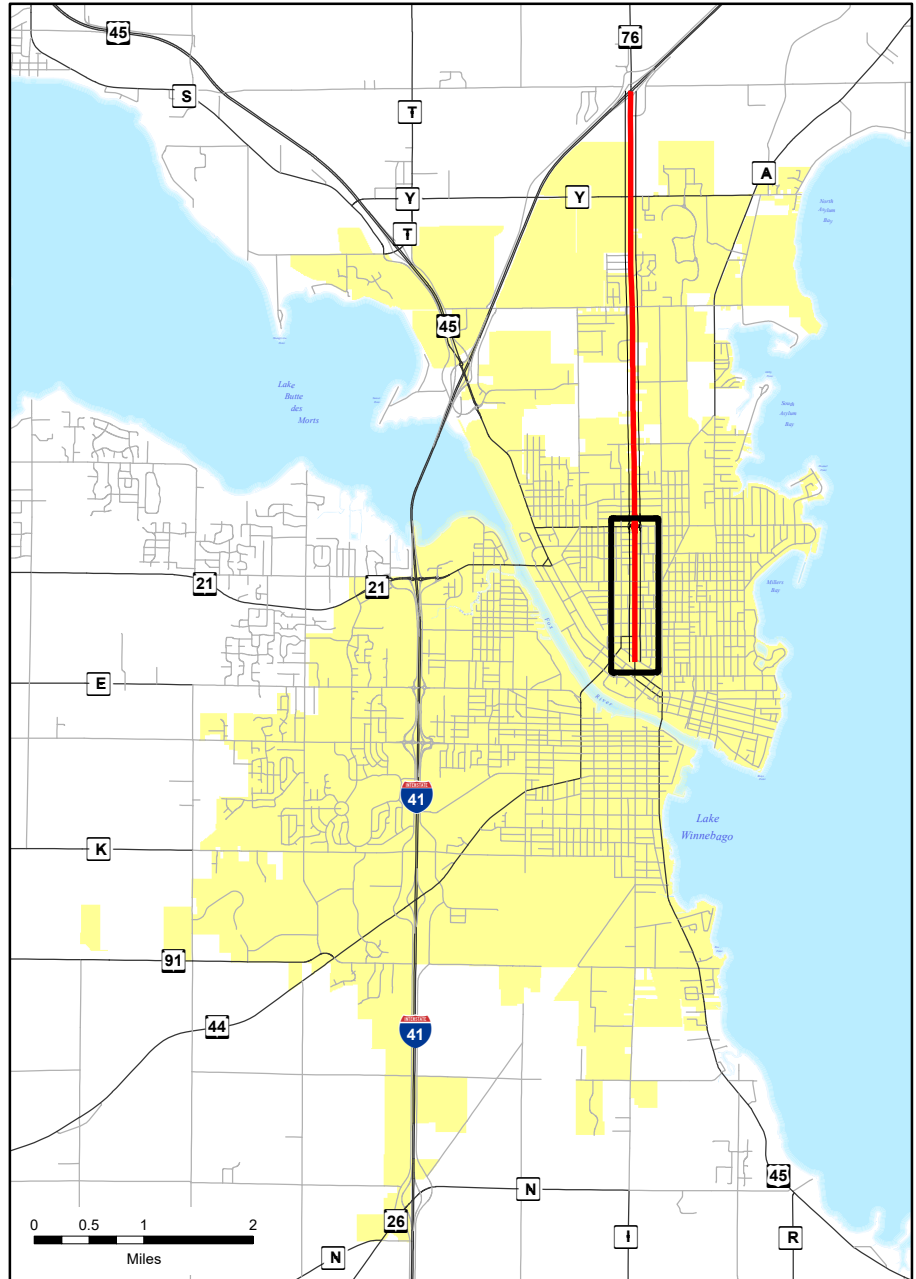
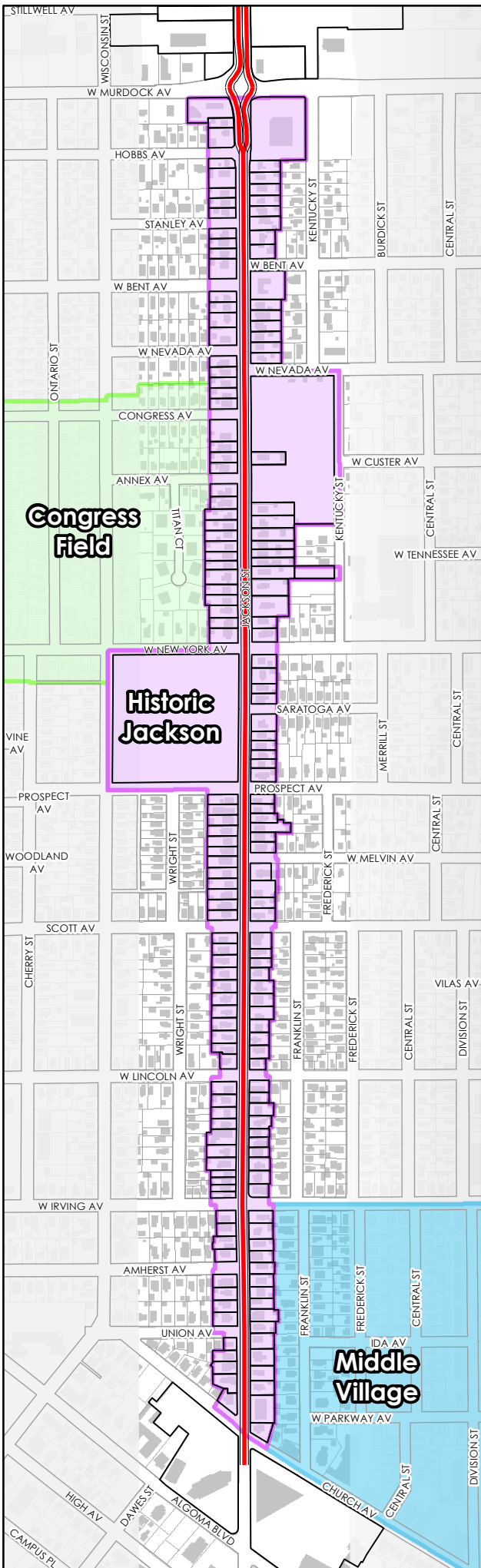


The City of Oshkosh creates and maintains GIS maps and data for its own use. They may show the approximate relative location of property, boundaries and other feature from a variety of sources. These map(s)/datasets are provided for information purposes only and may not be sufficient or appropriate for legal, engineering, or surveying purposes. They are provided "AS-IS" without warranties of any kind and the City of Oshkosh assumes no liability for use or misuse.

Date: Monday, June 03, 2019
Document Path: H:\jeffn\Arc Map Projects\Jackson St Corridor RFP\Overall Area.mxd

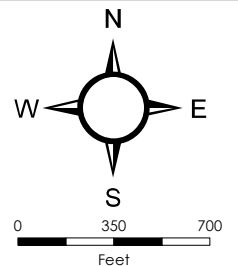


Request for Proposals Jackson Street Corridor and Safety Plan Area 1: Church Avenue to Murdock Avenue



Neighborhood Associations

- Congress Field
- Historic Jackson
- Middle Village

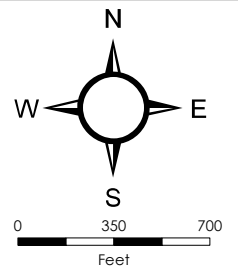
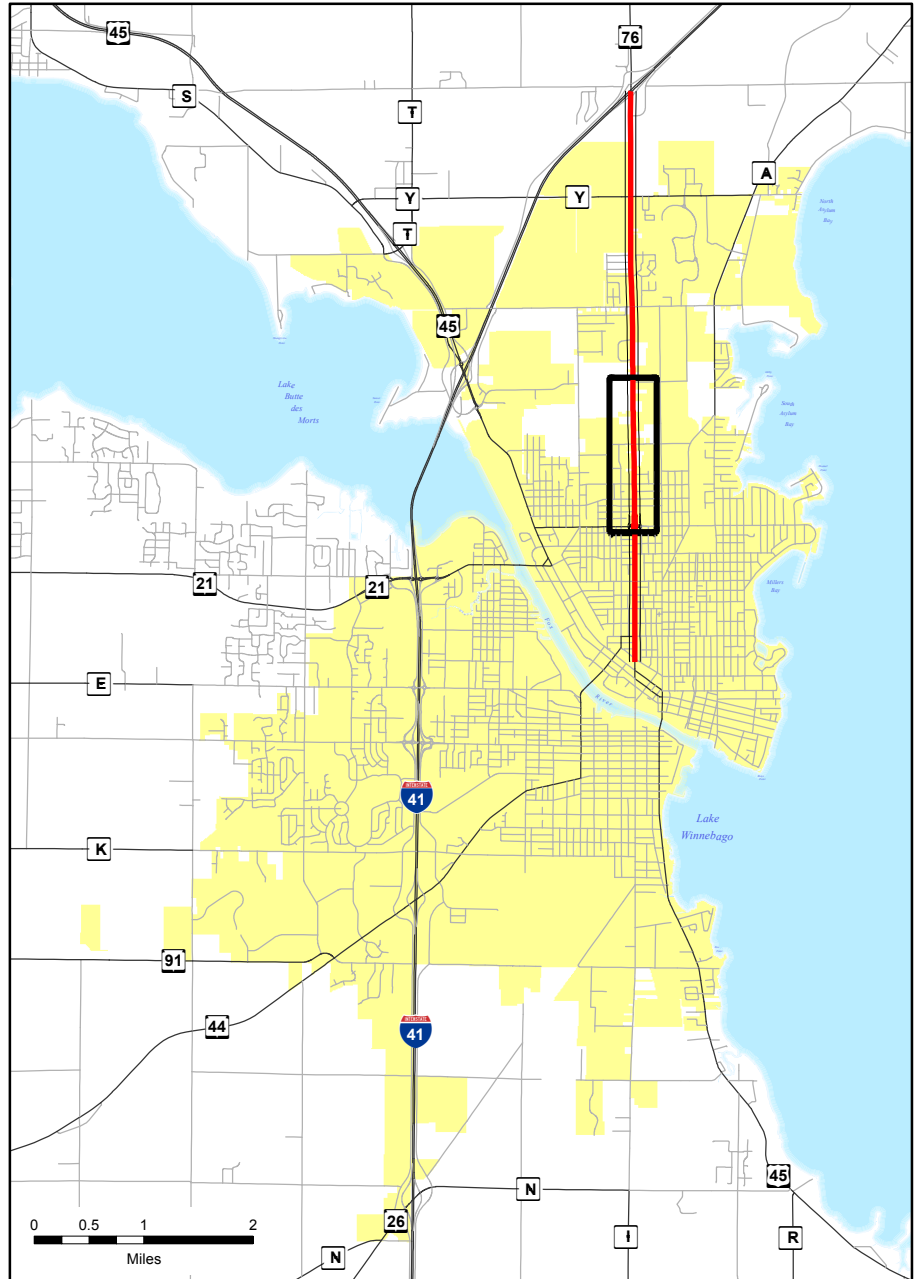
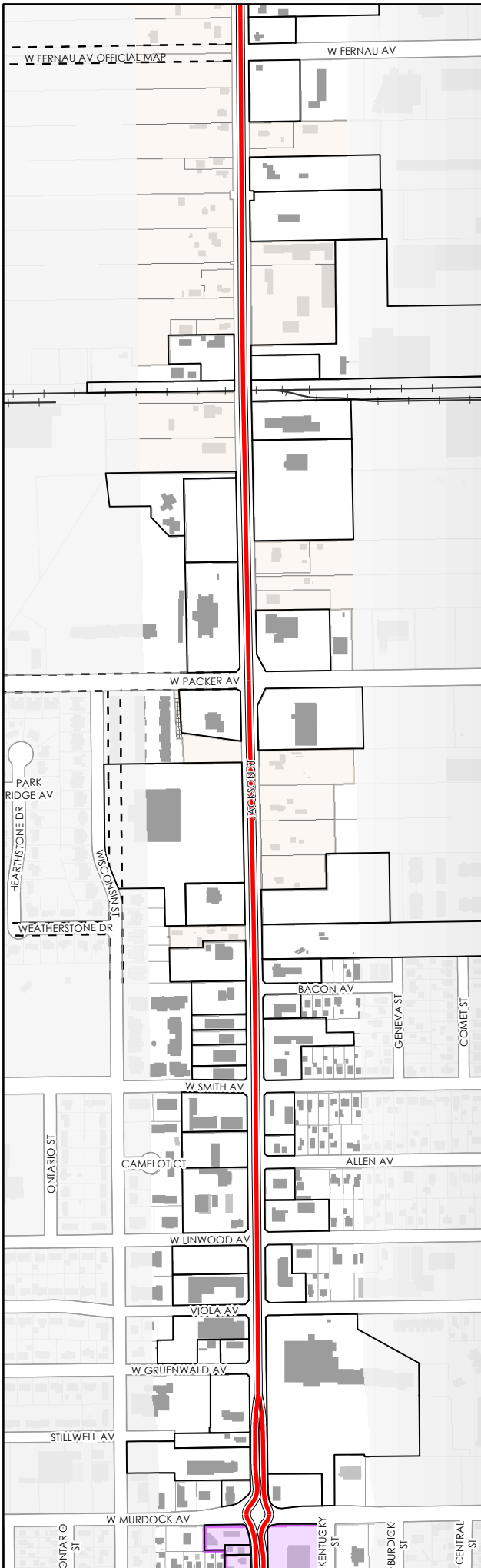


The City of Oshkosh creates and maintains GIS maps and data for its own use. They may show the approximate relative location of property, boundaries and other feature from a variety of sources. These map(s)/datasets are provided for information purposes only and may not be sufficient or appropriate for legal, engineering, or surveying purposes. They are provided "AS-IS" without warranties of any kind and the City of Oshkosh assumes no liability for use or misuse.

Date: Tuesday, November 26, 2019
Document Path: H:\jeffn\Arc Map Projects\Jackson St Corridor RFP\Subject Area 1.mxd



Request for Proposals Jackson Street Corridor and Safety Plan Area 2A: Murdock Avenue to Fernau Avenue

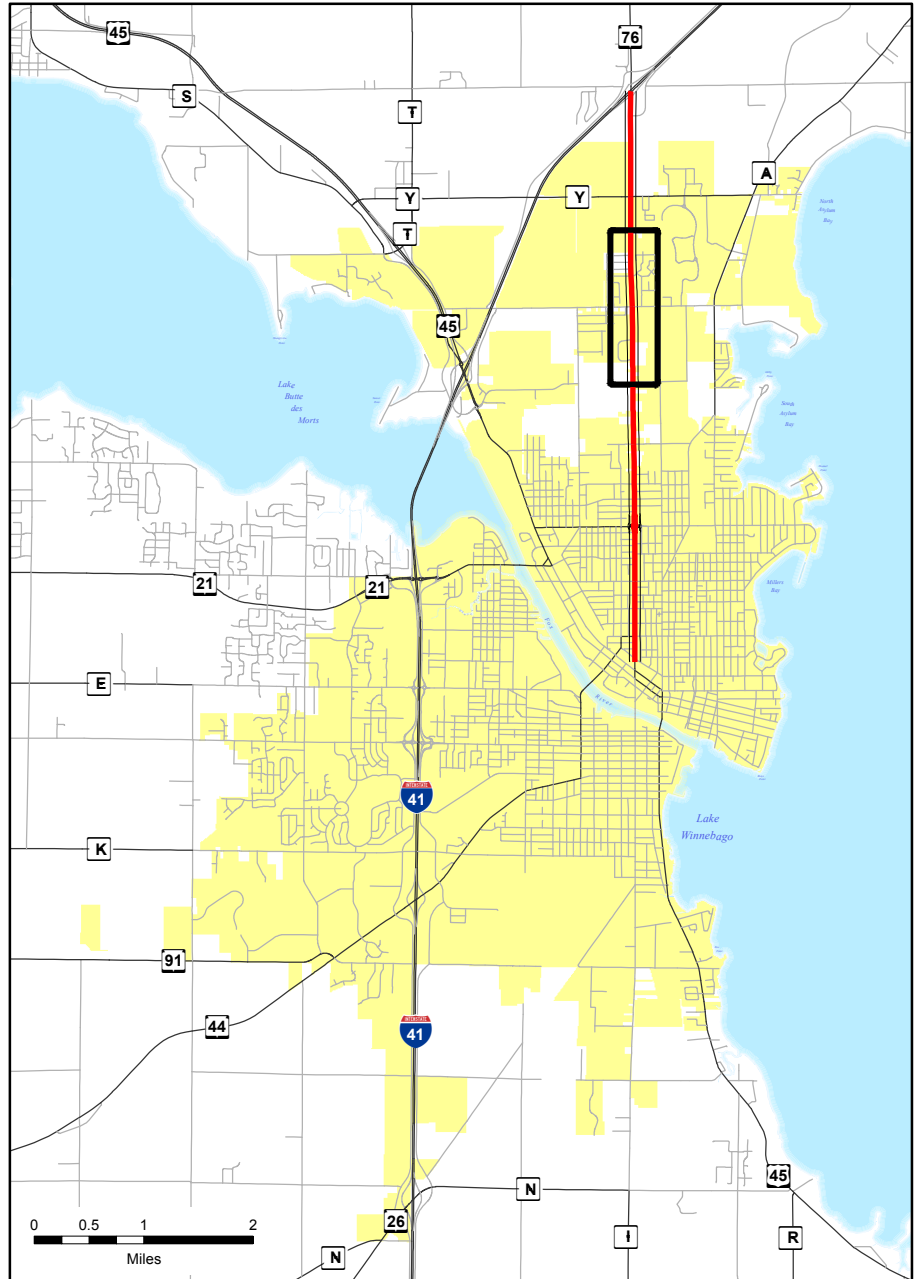
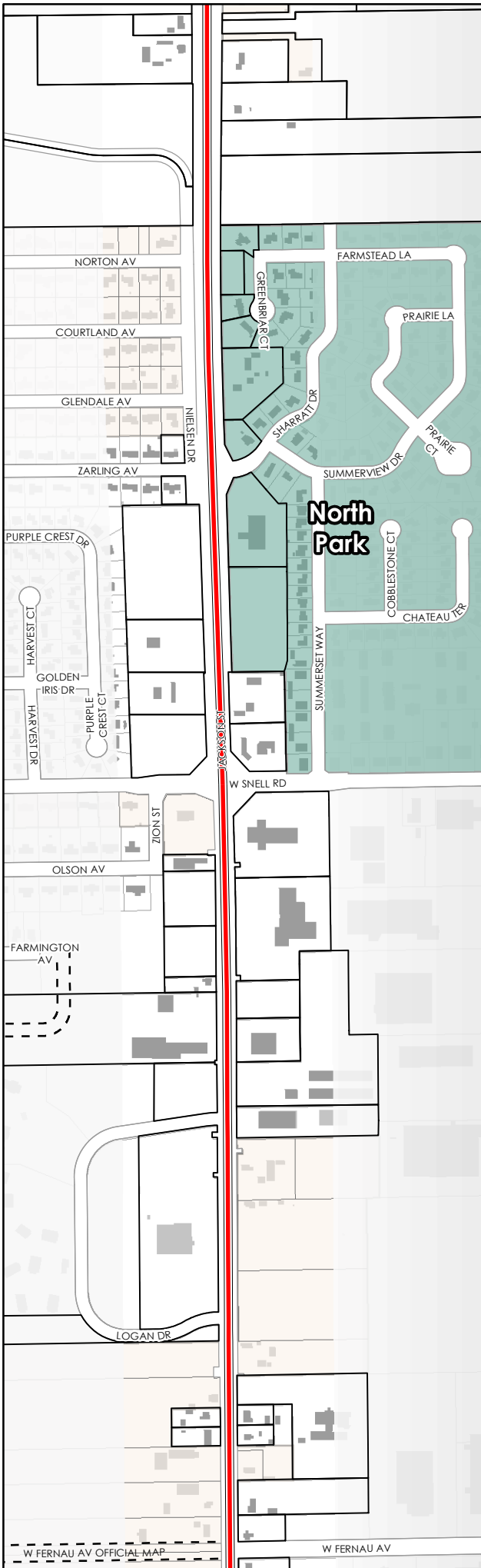


The City of Oshkosh creates and maintains GIS maps and data for its own use. They may show the approximate relative location of property, boundaries and other feature from a variety of sources. These map(s)/datasets are provided for information purposes only and may not be sufficient or appropriate for legal, engineering, or surveying purposes. They are provided "AS-IS" without warranties of any kind and the City of Oshkosh assumes no liability for use or misuse.

Date: Monday, June 03, 2019
Document Path: H:\jeffn\Arc Map Projects\Jackson St Corridor RFP\Subject Area 2a.mxd

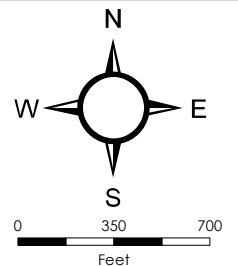


Request for Proposals Jackson Street Corridor and Safety Plan Area 2B: Fernau Avenue to 1/3 Mile South of CTH Y



Neighborhood Associations

North Park

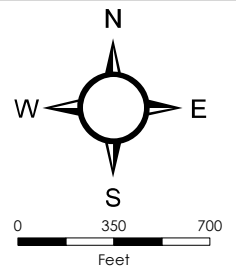
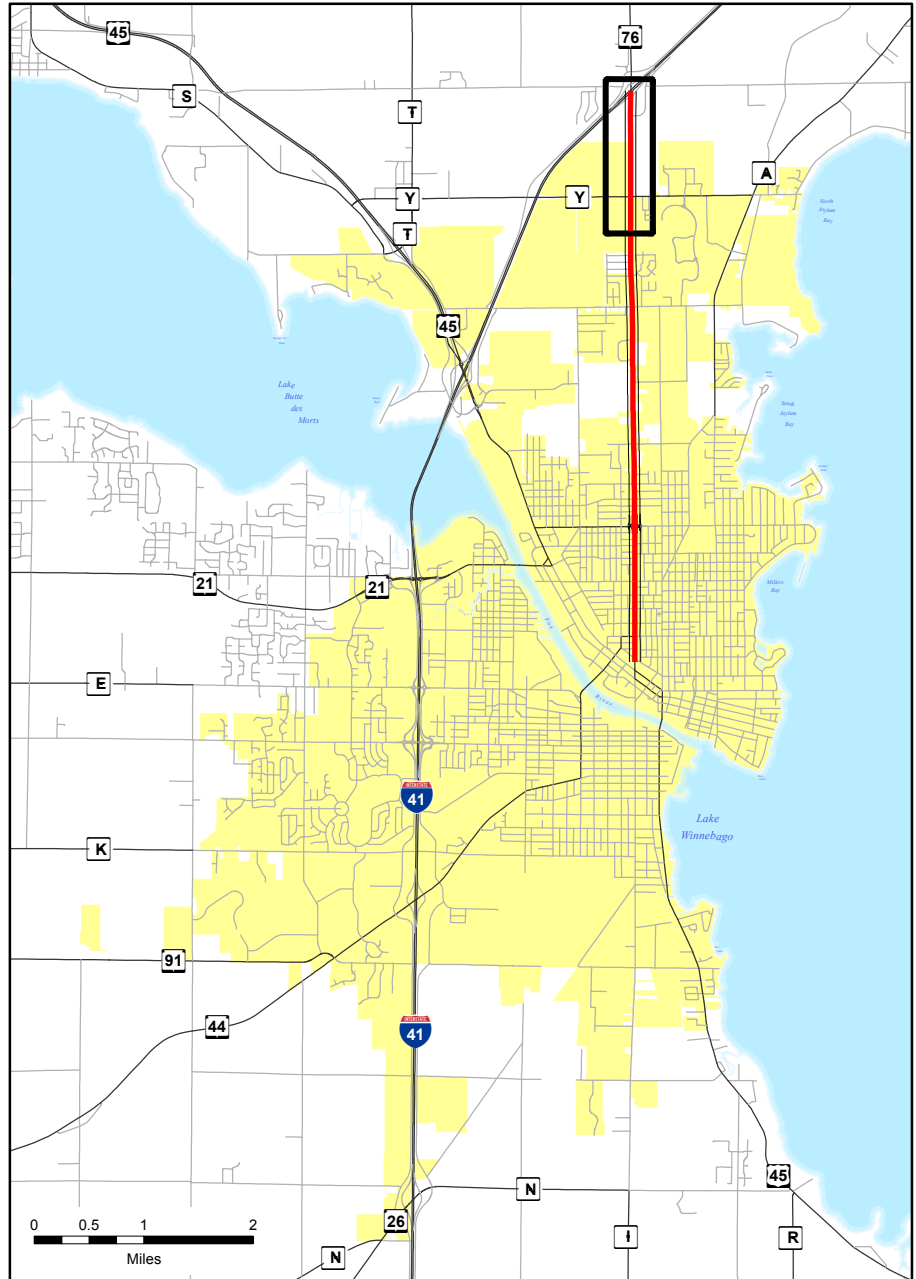
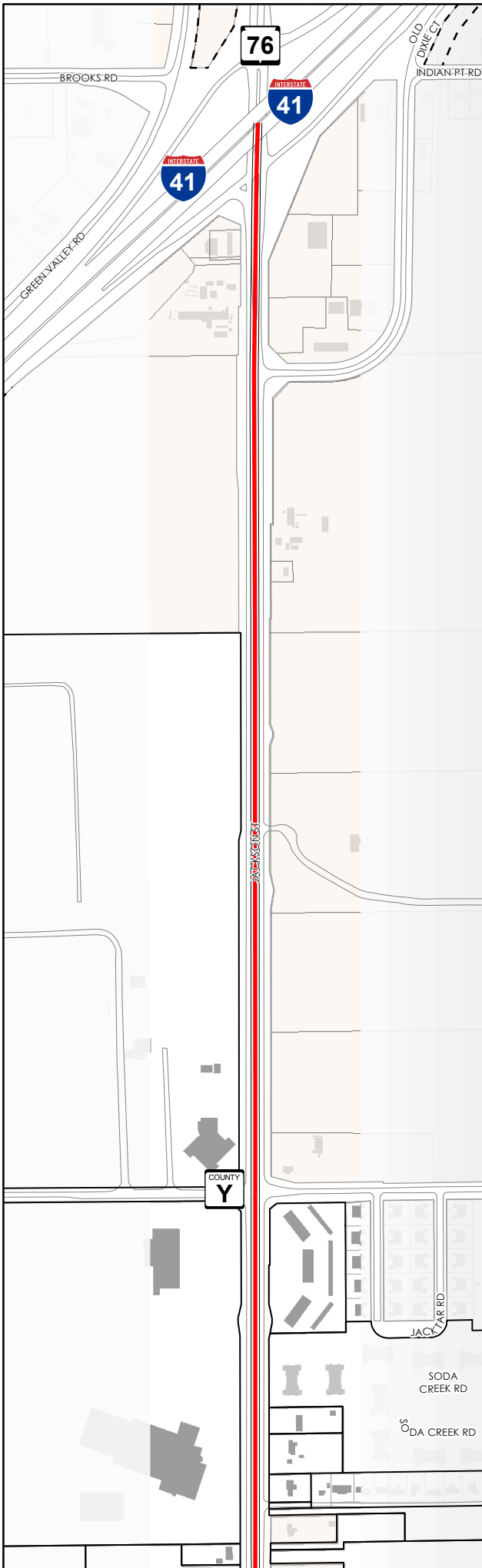


The City of Oshkosh creates and maintains GIS maps and data for its own use. They may show the approximate relative location of property, boundaries and other feature from a variety of sources. These map(s)/datasets are provided for information purposes only and may not be sufficient or appropriate for legal, engineering, or surveying purposes. They are provided "AS-IS" without warranties of any kind and the City of Oshkosh assumes no liability for use or misuse.

Date: Monday, June 03, 2019
Document Path: H:\jeffn\Arc Map Projects\Jackson St Corridor RFP\Subject Area 2B.mxd



Request for Proposals Jackson Street Corridor and Safety Plan Area 2C: 1/3 Mile South of CTH Y to Interstate 41



The City of Oshkosh creates and maintains GIS maps and data for its own use. They may show the approximate relative location of property, boundaries and other feature from a variety of sources. These map(s)/datasets are provided for information purposes only and may not be sufficient or appropriate for legal, engineering, or surveying purposes. They are provided "AS-IS" without warranties of any kind and the City of Oshkosh assumes no liability for use or misuse.

Date: Monday, June 03, 2019
Document Path: H:\jeffn\Arc Map Projects\Jackson St Corridor RFP\Subject Area 2c.mxd

