





Map created for the  
City of Oshkosh by: **Brown and Caldwell**


**Legend**


 City Limits

 Flood Improvement Area

 Completed Project

 Scheduled Project

 Completed Roadway Storm Sewer Construction

 Scheduled Roadway Storm Sewer Construction (2015-2019)



Lake Winnebago

**Detail Area B-1**  
**City of Oshkosh**  
**Stormwater Utility Accomplishments**  
**(January 2015)**

05001,000

Feet

Printed 1/13/2015