



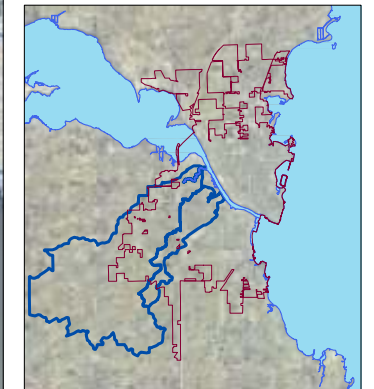


**COMBINED MITIGATION  
STRATEGIES FOR SAWYER  
CREEK AND CAMPBELL  
CREEK WATERSHEDS**

Without Westhaven  
Proposed Detention Basins

**Legend**

-  Alternative Floodplain
-  Floodplain Removed
-  Proposed Detention Basins
-  Drainage Basins



0 500 1,000 2,000 3,000  
Feet

