



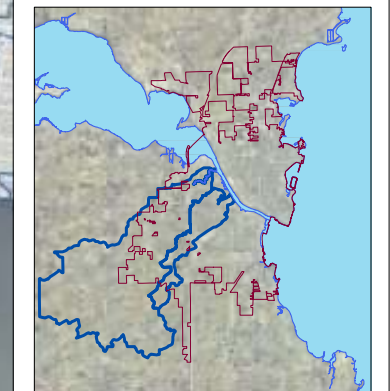


**COMBINED MITIGATION
STRATEGIES FOR SAWYER
CREEK AND CAMPBELL
CREEK WATERSHEDS**

**With Westhaven
Proposed Detention Basins**

Legend

-  Alternative Floodplain
-  Floodplain Removed
-  Proposed Detention Basins
-  Drainage Basins



0 500 1,000 2,000 3,000
Feet

