



**2021 CDBG
Environmental Review Record
Oshkosh, WI**



STATEMENT OF ACTIVITIES

CATEGORICALLY EXCLUDED PROJECTS

1. Central City Redevelopment
2. Housing Rehabilitation
3. Rental Rehabilitation
4. Neighborhood Initiatives
5. Code Violation Program
6. Homebuyer Assistance
7. Public Facility

EXEMPT PROJECTS

1. Public Services
2. Fair Housing Center of NE Wisconsin
3. Administration & Community Planning

MAPS

Oshkosh Neighborhood Associations
Oshkosh LMI Census Tracts and Block Groups

DOCUMENTATION EXHIBITS

STATEMENT OF ACTIVITIES

2021 CDBG Program Environmental Status Determination

Activities Identified in 2021 Action Plan	Previously Assessed	Environmental Assessment Required	Categorically Excluded	Exempt	Citation of Relevant Sections of 24 CFR
Central City Redevelopment			X		58.35 (a) 1
Housing Rehabilitation			X		58.35 (a)(3)(i)
Neighborhood Initiatives			X		58.35 (a) 1
Maintenance Code Violation Program			X		58.35 (a)(3)(i)
Rental Rehabilitation			X		58.35 (a) 3
Homebuyer Assistance			X		58.35(b)(5)
Public Facility			X		58.35 (a) 1
Public Services				X	58.34 (a) 4
Fair Housing Center of NE Wisconsin				X	58.34 (a) 3
Administration & Community Planning				X	58.34 (a) 3

A recipient does not have to submit a Request for Release of Funds (RROF) and certification, and no further approval from HUD or the State will be needed by the recipient, for the drawdown of funds to carry out exempt activities and projects. However, the responsible entity must document in writing its determination that each activity or project is exempt and meets the conditions specified for such exemption under this section.

This document serves as the City's determination of these exempt activities.

CATEGORICALLY EXCLUDED PROJECTS

ENVIRONMENTAL ASSESSMENT

CENTRAL CITY REDEVELOPMENT (MULTI-YEAR)

Brief Description of Project Activity:

Funds will be used to assist with the redevelopment of blighted properties within designated slum and blight areas within the central city and community wide, in designated redevelopment districts or neighborhoods with approved associations. Activities may include acquisition, relocation, demolition, environmental remediation, public facility improvements, streetscaping and site clearance or improvements.

As additional specific sites are identified, a Tier 2 Environmental Review will be completed for each property/project.

Brief Description of the Project Site and Immediate Area:

Project sites will be located in designated redevelopment districts, LMI census tracts and block groups, scattered slum and blight properties or neighborhoods with approved associations. See maps on following pages.



**U.S. Department of Housing and Urban
Development**

451 Seventh Street, SW
Washington, DC 20410
www.hud.gov

espanol.hud.gov

Broad-Level Tiered Environmental Review for Activity/Project that is Categorically Excluded Subject to Section 58.5 Pursuant to 24 CFR Part 58.35(a)

Project Information

Project Name: Central City Redevelopment

Responsible Entity (RE): City of Oshkosh

State/Local Identifier: Wisconsin

RE Preparer: Steven Wiley

Certifying Officer: Allen Davis

Grant Recipient (if different than Responsible Entity):
Point of Contact:

Consultant (if applicable):
Point of Contact:

Project Location: Oshkosh, WI 54901

Additional Location Information:

Specific locations will be identified and reviewed during the Tier 2 Review

Direct Comments to: Oshkosh City Hall, ATTN: Community Development
215 Church Avenue, Oshkosh, WI 54901
swiley@ci.oshkosh.wi.us

Description of the Proposed Project [24 CFR 50.12 & 58.32; 40 CFR 1508.25]:

Funds will be used to assist with the redevelopment of blighted properties within designated slum and blight areas within the central city and community wide, in designated redevelopment districts or neighborhoods with approved associations. Activities may include acquisition, relocation, demolition, environmental remediation, public facility improvements, streetscaping and site clearance or improvements

Approximate size of the project area: Community-wide

Length of time covered by this review: Multi-year

Maximum number of dwelling units or lots addressed by this tiered review:

Level of Environmental Review Determination:

Categorically Excluded per 24 CFR 58.35(a), and subject to laws and authorities at §58.5: 58.35(a)(1)

Funding Information

Grant Number	HUD Program	Program Name	Funding Amount
B-21-MC-55-00007	Community Planning & Development	Community Development Block Grant (entitlement)	71,210

Estimated Total HUD Funded Amount: \$71,210

Estimated Total Project Cost (HUD and non-HUD funds) [24 CFR 58.32(d)]: \$71,210

Compliance with 24 CFR 50.4, 58.5, and 58.6 Laws and Authorities and Written Strategies

Compliance Factors: Statutes, Executive Orders, and Regulations listed at 24 CFR 50.4, 58.5, and 58.6	Was compliance achieved at the broad level of review?	If Yes: Describe compliance determinations made at the broad level. If No: Describe the policy, standard, or process to be followed in the site-specific review.
STATUTES, EXECUTIVE ORDERS, AND REGULATIONS LISTED AT 24 CFR 50.4 & 58.6		
Airport Hazards 24 CFR Part 51 Subpart D	Yes No <input checked="" type="checkbox"/> <input type="checkbox"/>	The City of Oshkosh does not do any work within the Airport Runway/hazard/clear zones.

<p>Coastal Barrier Resources</p> <p>Coastal Barrier Resources Act, as amended by the Coastal Barrier Improvement Act of 1990 [16 USC 3501]</p>	<p>Yes No</p> <p><input checked="" type="checkbox"/> <input type="checkbox"/></p>	<p>Coastal Barrier Resource System Mapper shows the closest CBRS is 45 miles from Oshkosh.</p>
<p>Flood Insurance</p> <p>Flood Disaster Protection Act of 1973 and National Flood Insurance Reform Act of 1994 [42 USC 4001-4128 and 42 USC 5154a]</p>	<p>Yes No</p> <p><input type="checkbox"/> <input checked="" type="checkbox"/></p>	<p>All projects are reviewed for flood zone at the time of the Tier 2 by address.</p>
<p>STATUTES, EXECUTIVE ORDERS, AND REGULATIONS LISTED AT 24 CFR §58.5</p>		
<p>Clean Air</p> <p>Clean Air Act, as amended, particularly section 176(c) & (d); 40 CFR Parts 6, 51, 93</p>	<p>Yes No</p> <p><input checked="" type="checkbox"/> <input type="checkbox"/></p>	<p>EPA Nonattainment Map shows Winnebago County is not part of a nonattainment area.</p>
<p>Coastal Zone Management</p> <p>Coastal Zone Management Act, sections 307(c) & (d)</p>	<p>Yes No</p> <p><input checked="" type="checkbox"/> <input type="checkbox"/></p>	<p>Oshkosh and Winnebago County are not part of a coastal zone. See attached Coastal zone map</p>
<p>Contamination and Toxic Substances</p> <p>24 CFR Part 50.3(i) & 58.5(i)(2)]</p>	<p>Yes No</p> <p><input checked="" type="checkbox"/> <input type="checkbox"/></p>	<p>No superfund sites located in Oshkosh</p>
<p>Endangered Species</p> <p>Endangered Species Act of 1973, particularly section 7; 50 CFR Part 402</p>	<p>Yes No</p> <p><input checked="" type="checkbox"/> <input type="checkbox"/></p>	<p>The types of projects undertaken by the City of Oshkosh do not disturb habitats. However, this is re-verified at the time of the Tier 2. A list of endangered species from Fish and Wildlife is attached.</p>
<p>Explosive and Flammable Hazards</p> <p>24 CFR Part 51 Subpart C</p>	<p>Yes No</p> <p><input type="checkbox"/> <input checked="" type="checkbox"/></p>	<p>All project locations are reviewed at the time of the Tier 2.</p>
<p>Farmlands Protection</p> <p>Farmland Protection Policy Act of 1981, particularly sections 1504(b) and 1541; 7 CFR Part 658</p>	<p>Yes No</p> <p><input checked="" type="checkbox"/> <input type="checkbox"/></p>	<p>The City of Oshkosh does not do projects on farmlands.</p>
<p>Floodplain Management</p> <p>Executive Order 11988, particularly section 2(a); 24 CFR Part 55</p>	<p>Yes No</p> <p><input type="checkbox"/> <input checked="" type="checkbox"/></p>	<p>All projects are reviewed for flood zones at the time of the Tier 2 by address.</p>

Historic Preservation National Historic Preservation Act of 1966, particularly sections 106 and 110; 36 CFR Part 800	Yes No <input type="checkbox"/> <input checked="" type="checkbox"/>	All projects are reviewed at the time of the Tier 2 by address.
Noise Abatement and Control Noise Control Act of 1972, as amended by the Quiet Communities Act of 1978; 24 CFR Part 51 Subpart B	Yes No <input type="checkbox"/> <input checked="" type="checkbox"/>	All properties within Oshkosh are within 15 miles of an Airport. All projects are reviewed at the time of the Tier 2.
Sole Source Aquifers Safe Drinking Water Act of 1974, as amended, particularly section 1424(e); 40 CFR Part 149	Yes No <input checked="" type="checkbox"/> <input type="checkbox"/>	No Sole Source Aquifers in the state of Wisconsin. EPA map shows Oshkosh in relation to Sole Source Aquifers.
Wetlands Protection Executive Order 11990, particularly sections 2 and 5	Yes No <input checked="" type="checkbox"/> <input type="checkbox"/>	The City of Oshkosh does not fund projects in wetlands.
Wild and Scenic Rivers Wild and Scenic Rivers Act of 1968, particularly section 7(b) and (c)	Yes No <input checked="" type="checkbox"/> <input type="checkbox"/>	There are no Wild or Scenic Rivers in the City of Oshkosh.
ENVIRONMENTAL JUSTICE		
Environmental Justice Executive Order 12898	Yes No <input type="checkbox"/> <input checked="" type="checkbox"/>	All projects are reviewed at the time of the Tier 2.

Attach supporting documentation as necessary, including a site-specific checklist.

Determination:

- Extraordinary circumstances exist and this project may result in significant environmental impact. This project requires preparation of an Environmental Assessment (EA); OR
- There are no extraordinary circumstances which would require completion of an EA, and this project may remain CEST.

Preparer Signature: _____ Date: _____

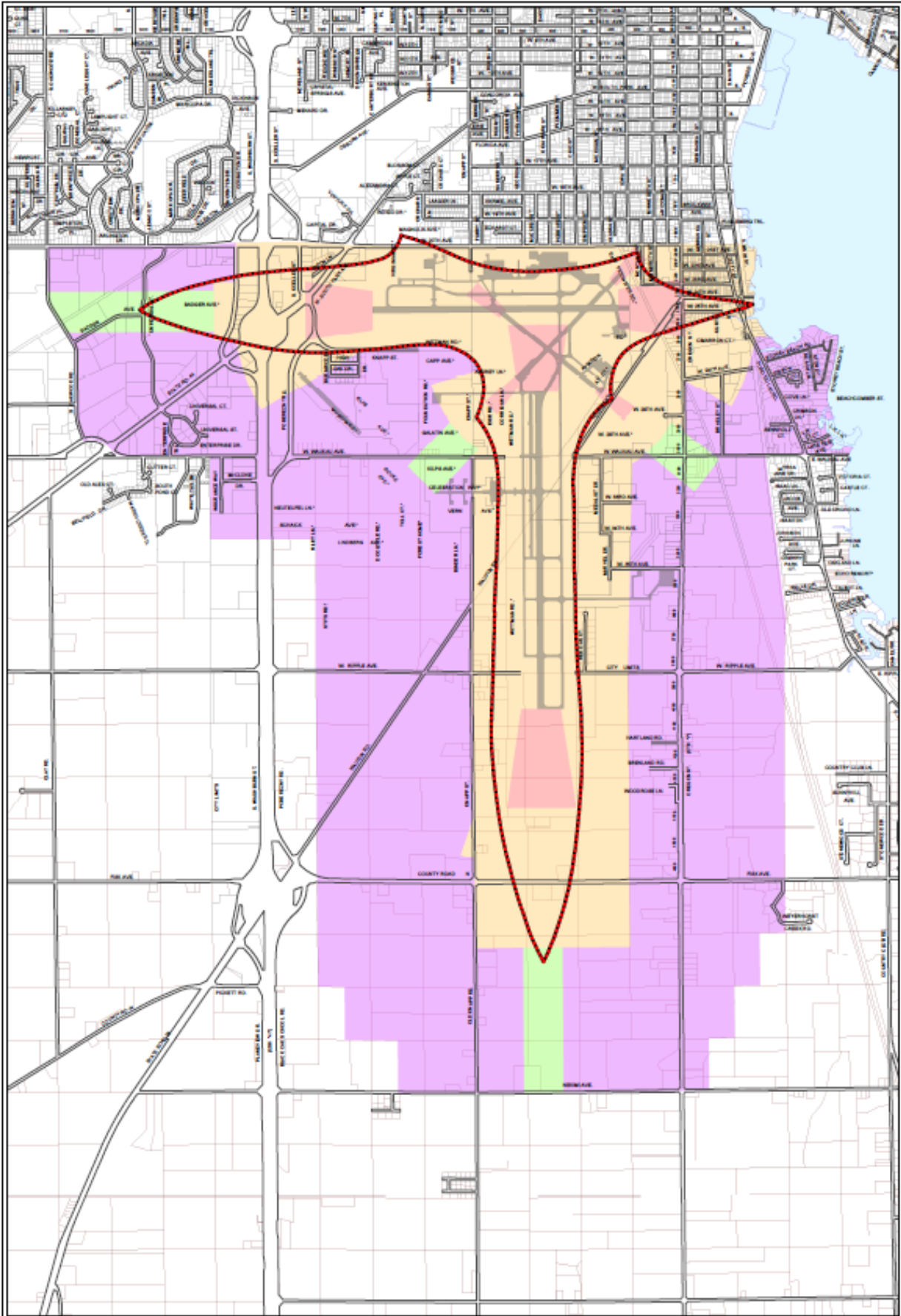
Name/Title/Organization: Steven Wiley, Associate Planner, City of Oshkosh

Responsible Entity Agency Official Signature _____ Date: _____

Name/Title: H. Allen Davis, Community Development Director

This original, signed document and related supporting material must be retained on file by the Responsible Entity in an Environmental Review Record (ERR) for the activity/project (ref: 24 CFR Part 58.38) and in accordance with recordkeeping requirements for the HUD program(s).

This document represents the Tier 1 or Broad-Level review *only*. As individual sites are selected, this review must be supplemented by individual Tier 2 or Site-Specific reviews for each site. All laws and authorities requiring site-specific analysis will be addressed in these individual reviews.



- Runway Protection Zone (Air 1)
- Airport Noise Zone (Air 2)
- Aerial Approach/Departure Zone (Air 3)
- Outer Approach/Departure Zone (Air 4)
- Traffic Pattern Zone (Air 5)

0 500 1000 1500 Feet
 1 inch equals 1,000 feet

**Wittman Field Airport
 Zoning District Area (Air Overlay)**





 City of Dulles
 Department of Planning and Economic Development
 April 6, 2024
 Revised: City of Dulles GIS,
 Worthington County WISDM Project

BASEMAPS >

MAP LAYERS >

CBRS Units

Click here to learn more about CBRS Units.



Measure



Miles

Measurement Result

45.8 Miles

Click the tool again to deselect it and return to normal map controls

ABOUT

FIND CBRS UNIT

FIND LOCATION

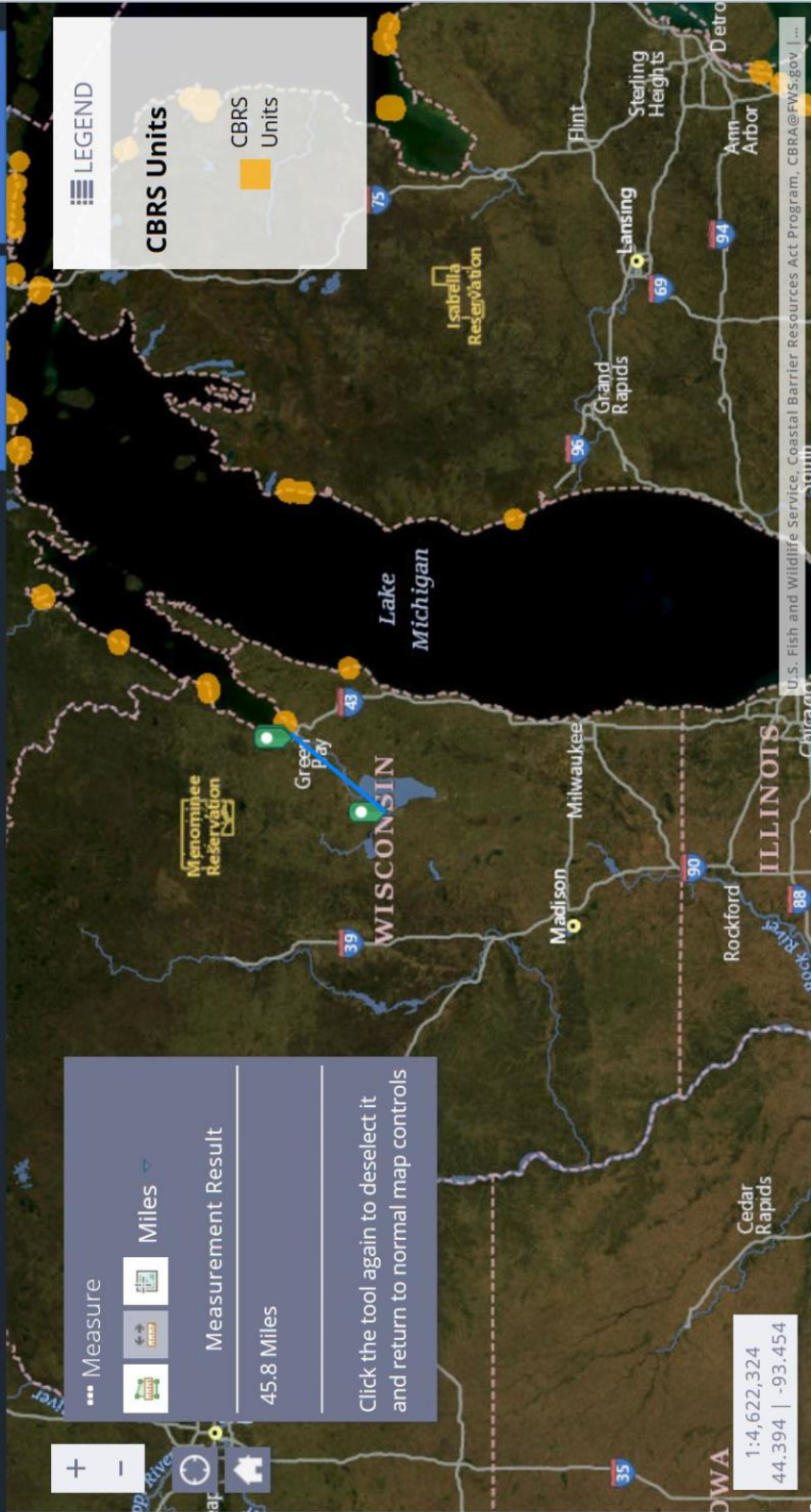


LEGEND

CBRS Units



CBRS Units



1:4,622,324
44.394 | -93.454

office copy

MAP INDEX


FIRM
FLOOD INSURANCE RATE MAP
 WINNEBAGO COUNTY,
 WISCONSIN
 AND INCORPORATED AREAS

MAP INDEX

PANELS PRINTED: 25, 30, 35, 50, 65,
 70, 75, 85, 100, 105, 110, 111, 112, 113,
 114, 150, 165, 170, 175, 176, 177, 180,
 186, 190, 200, 215, 220, 225, 250, 260,
 280, 285, 300, 305, 310, 315, 320, 330,
 335, 350, 355, 365

MAP NUMBER
55139CIND0A

EFFECTIVE DATE
MARCH 17, 2003



Federal Emergency Management Agency

PANEL 0215 E

FIRM
FLOOD INSURANCE RATE MAP
 WINNEBAGO COUNTY,
 WISCONSIN
 AND INCORPORATED AREAS

PANEL 215 OF 365


(SEE MAP INDEX FOR FIRM PANEL LAYOUT)

CONTAINS:

<u>COMMUNITY</u>	<u>NUMBER</u>	<u>PANEL</u>	<u>SUFFIX</u>
OSHKOSH CITY OF	55051	0215	E
WINNEBAGO COUNTY	55057	0215	E

MAP NUMBER
55139C0215E

EFFECTIVE DATE
MARCH 17, 2003



Federal Emergency Management Agency

PANEL 0220 E

FIRM
FLOOD INSURANCE RATE MAP
 WINNEBAGO COUNTY,
 WISCONSIN
 AND INCORPORATED AREAS

PANEL 220 OF 365


(SEE MAP INDEX FOR FIRM PANEL LAYOUT)

CONTAINS:

<u>COMMUNITY</u>	<u>NUMBER</u>	<u>PANEL</u>	<u>SUFFIX</u>
OSHKOSH CITY OF	55051	0220	E
WINNEBAGO COUNTY	55057	0220	E

MAP NUMBER
55139C0220E

EFFECTIVE DATE
MARCH 17, 2003



Federal Emergency Management Agency

Surface Water Data Viewer

Maps & Data

Home

Show Layers

Basic Tools

Locate & Identify

Draw & Measure

Additional Resources

PANEL 55139C0200E
eff. 3/17/2003

PANEL 55139C0330E
eff. 3/17/2003

PANEL 55139C0245E
eff. 3/17/2003

PANEL 55139C0075F
eff. 11/4/2009

PANEL 55139C0330E
eff. 3/17/2003

PANEL 55139C0310E
eff. 3/17/2003

PANEL 55039C0100F.h
eff. 11/4/2009

PANEL 55139C0330E
eff. 3/17/2003

Print

Point Identify

Navigation

Full Extent

Next Extent

Previous Extent

Zoom Out

Zoom In

Pan

Home

Home

Layers

Map Layers

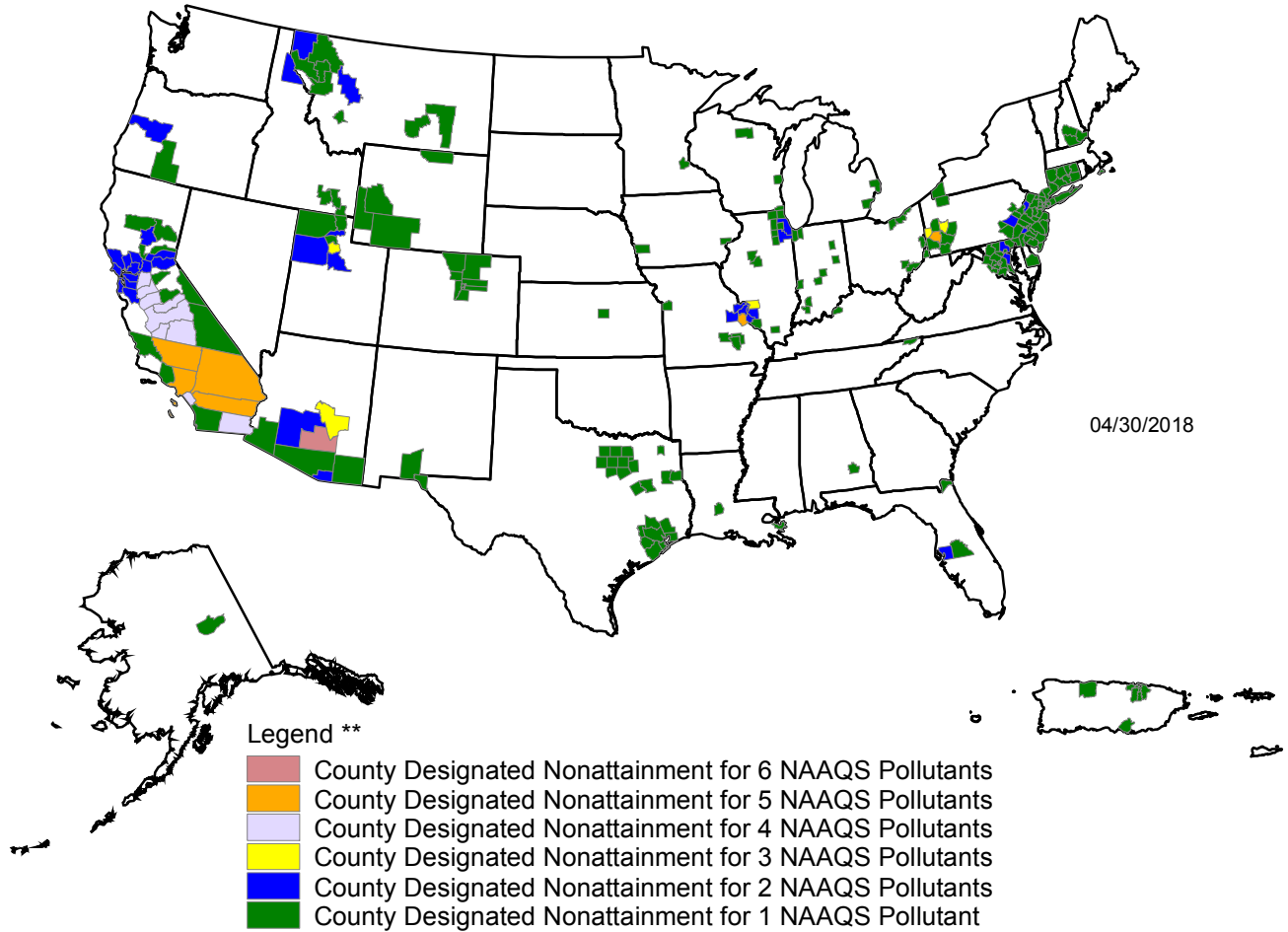
Home

Layers

- All Available Layers
- Filter Layers...
- Surface Water
 - Watershed Boundaries
 - Monitoring Sites & Data
 - Boat Landings & Access
 - Dams & Floodplains
 - National Flood Hazard Layer
 - Clean Water Act Standards & Uses
 - Assessments & Impairments
 - Priority Navigable Waterways (PNW, ASNRI, PRF)
 - Fisheries Management
 - Grant Locations
 - Permits & Determinations
 - Sediment Inventory
 - Mapped Wetlands

Counties Designated "Nonattainment"

for Clean Air Act's National Ambient Air Quality Standards (NAAQS) *




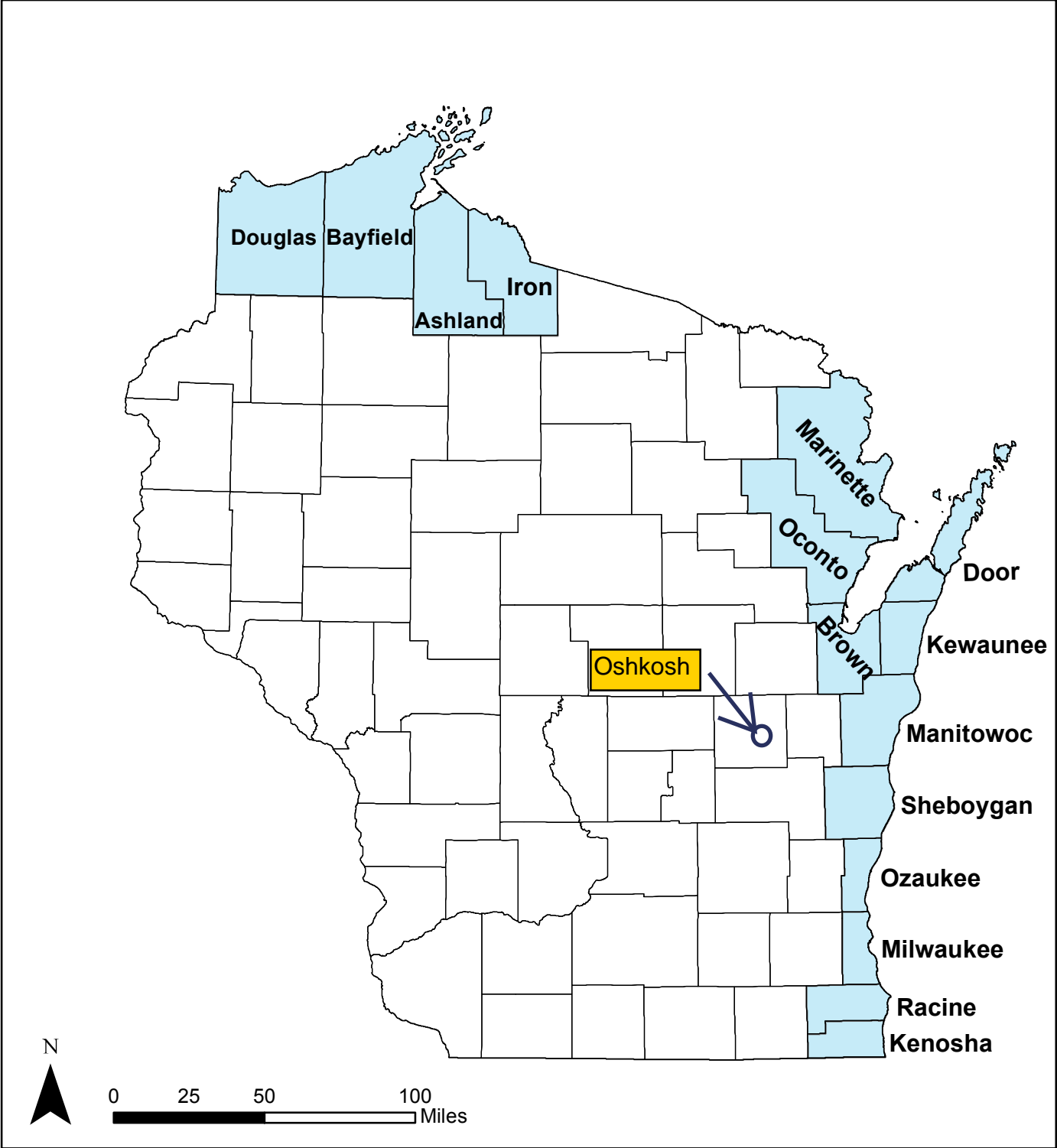
Guam - Piti and Tanguisson power stations are designated nonattainment for the SO₂ (1971) NAAQS

Piti and Cabras power stations are designated nonattainment for the SO₂ (2010) NAAQS

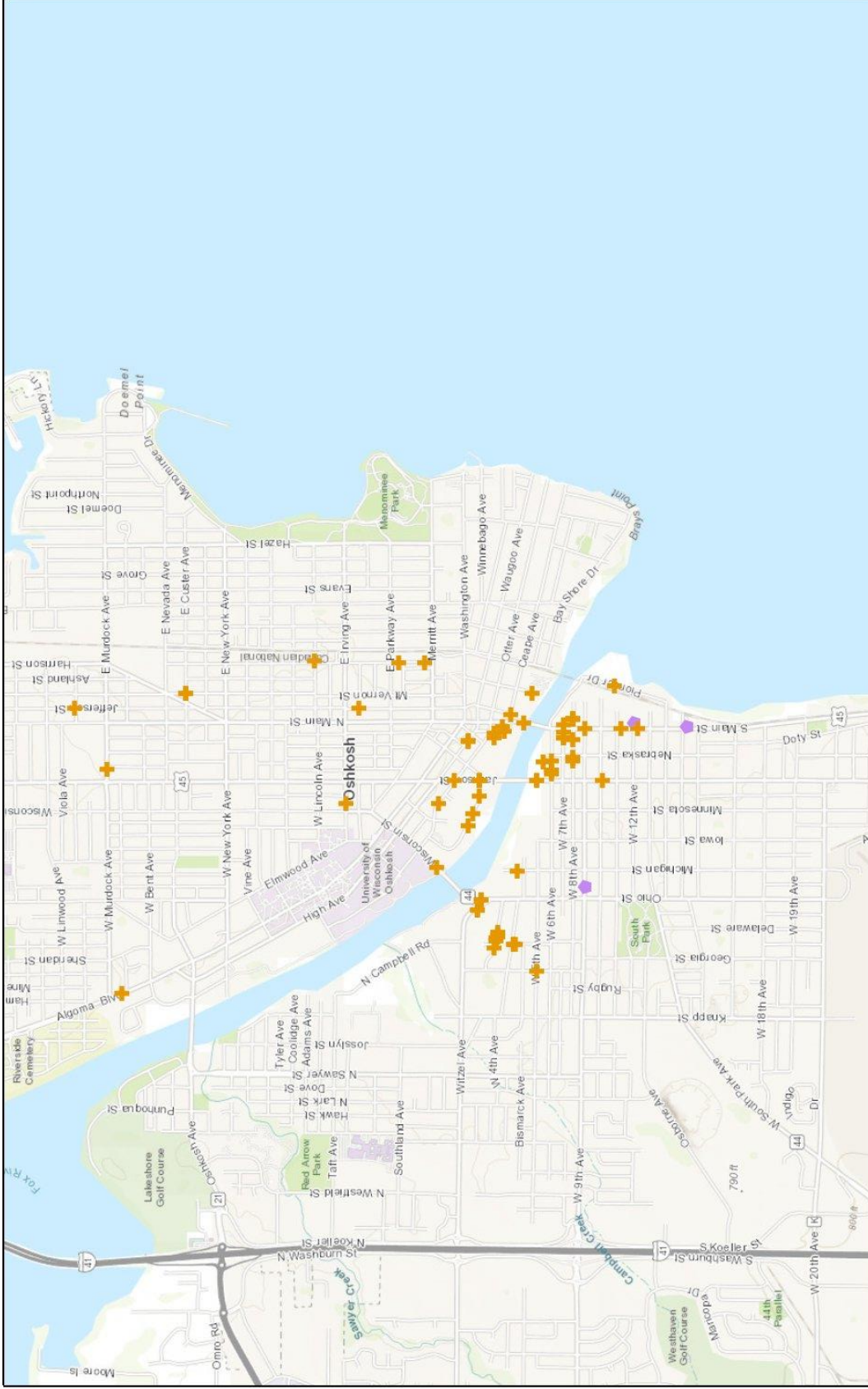
* The National Ambient Air Quality Standards (NAAQS) are health standards for Carbon Monoxide, Lead (1978 and 2008), Nitrogen Dioxide, 8-hour Ozone (2008), Particulate Matter (PM-10 and PM-2.5 (1997, 2006 and 2012), and Sulfur Dioxide.(1971 and 2010)

** Included in the counts are counties designated for NAAQS and revised NAAQS pollutants. Revoked 1-hour (1979) and 8-hour Ozone (1997) are excluded. Partial counties, those with part of the county designated nonattainment and part attainment, are shown as full counties on the map.

Wisconsin's Coastal Counties



Contamination Map



September 28, 2018

1:51,422



Sources: Esri, HERE, Garmin, Intermap, increment P Corp., GEBCO, USGS, FAO, NPS, NRCAN, Geobase, IGN, Kadaster NL, Ordnance Survey, Esri

Generated from: Cleanups in My Community. Date above is the date map was printed.

Wisconsin Endangered and Threatened Species Laws & List



PUBL-ER-001 2004
REV June 2015

Definitions

Wisconsin Endangered Species: Any species whose continued existence as a viable component of this state's wild animals or wild plants is determined by the Department to be in jeopardy on the basis of scientific evidence.

Wisconsin Threatened Species: Any species which appears likely, within the foreseeable future, on the basis of scientific evidence to become endangered.

State Laws

Endangered and Threatened Species Laws (State Statute 29.604 & Administrative Rule NR27)

Animals - It is illegal to take, transport, possess, process or sell any wild animal that is included on the Wisconsin Endangered and Threatened Species List without a valid permit.

Plants - No one may process or sell any wild plant that is a listed species without a valid permit. On public lands or lands you do not own, lease, or have the permission of the landowner, you may not cut, root up, sever, injure, destroy, remove, transport or carry away a listed plant without a permit. There is an exemption on public lands for forestry, agriculture and utility activity.

Permits - No one is exempt from these laws, but an Endangered or Threatened Species "Scientific" Permit or an Incidental Take Permit can allow you to conduct certain activities under specified conditions. The Department of Natural Resources may issue these permits, under specified terms and conditions to take, transport, possess, or export listed endangered or threatened species. Permit information and applications are available from the Bureau of Natural Heritage Conservation (address below).

Violations

Endangered and Threatened Animals: If the state law is violated unintentionally, the violator is subject to a fine of no less than \$500 and no more than \$2,000 and the court shall revoke all hunting privileges for one year. If the law is violated intentionally a person may be fined no less than \$2,000 and no more than \$5,000 or may be imprisoned for 9 months, or both. The court shall revoke all hunting privileges for three years. Violations of Federal Laws will result in additional penalties.

Endangered and Threatened Plants: If the state law is violated unintentionally, the person is subject to a fine of \$1,000 or less. If the law is violated intentionally, the person is subject to a fine of \$1,000 or less and/or 9 months imprisonment.

Report violations of wildlife laws to the toll-free Wisconsin Emergency Hotline: (1-800-847-9367).

Wisconsin Department of Natural Resources

Natural Heritage Conservation Program

P.O. Box 7921

Madison, WI 53707-7921

Telephone: (608)-267-2108

FAX: (608)-266-2925

Website: <http://dnr.wi.gov/>

The Wisconsin Department of Natural Resources provides equal opportunity in its employment, programs, services, and functions under an Affirmative Action Plan. If you have any questions, please write to Equal Opportunity Office, Department of Interior, Washington D.C. 20240.

This publication is available in alternative format (large print, Braille, audio tape, etc.) upon request. Please call (608)-267-2108 for more information.

Wisconsin's Endangered and Threatened Species List

Effective Dates of Listing

(A) October 1, 1972	(E) November 1, 1981	(I) August 1, 1997
(B) October 1, 1975	(F) December 1, 1982	(J) October 1, 1999
(C) May 1, 1978	(G) April 1, 1985	(K) June 1, 2011
(D) October 1, 1979	(H) August 1, 1989	(L) January 1, 2014

MAMMALS

ENDANGERED

(A) American Marten *Martes americana*

THREATENED

(K) Big brown bat *Eptesicus fuscus*
(K) Little brown bat *Myotis lucifugus*
(K) Northern long-eared bat* *Myotis septentrionalis*
(K) Eastern pipistrelle *Perimyotis subflavus*

BIRDS

ENDANGERED

(D) Piping Plover** *Charadrius melodus*
(L) Black Tern *Chlidonias niger*
(B) Peregrine Falcon *Falco peregrinus*
(H) Worm-eating Warbler *Helmitheros vermivorum*
(H) Caspian Tern *Hydroprogne caspia*
(D) Loggerhead Shrike *Lanius ludovicianus*
(F) Red-necked Grebe *Podiceps grisegena*
(H) Yellow-throated Warbler *Setophaga dominica*
(L) Kirtland's Warbler** *Setophaga kirtlandii*
(D) Forster's Tern *Sterna forsteri*
(D) Common Tern *Sterna hirundo*

THREATENED

(I) Henslow's Sparrow *Ammodramus henslowii*
(D) Great Egret *Ardea alba*
(L) Upland Sandpiper *Bartramia longicauda*
(D) Red-shouldered Hawk *Buteo lineatus*
(I) Yellow Rail *Coturnicops noveboracensis*
(H) Acadian Flycatcher *Empidonax vireescens*
(I) Spruce Grouse *Falcapennis canadensis*
(H) Kentucky Warbler *Geothlypis formosa*
(H) Yellow-Crowned Night-Heron *Nyctanassa violacea*
(H) Cerulean Warbler *Setophaga cerulea*
(H) Hooded Warbler *Setophaga citrina*
(D) Greater Prairie-Chicken *Tympanuchus cupido*
(H) Bell's Vireo *Vireo bellii*

AMPHIBIANS

ENDANGERED

(F) Blanchard's Cricket Frog *Acris blanchardi*

REPTILES

ENDANGERED

(D) Slender Glass Lizard *Ophisaurus attenuatus*
(A) Queensnake *Regina septemvittata*
(B) Eastern Massasauga *Sistrurus catenatus catenatus*
(A) Ornate Box Turtle *Terrapene ornata*
(D) Western Ribbonsnake *Thamnophis proximus*
(D) Eastern Ribbonsnake *Thamnophis sauritus*

THREATENED

(B) Wood Turtle *Glyptemys insculpta*

FISHES

ENDANGERED

(H) Skipjack Herring *Alosa chrysochloris*
(D) Crystal Darter *Crystallaria asprella*
(D) Gravel Chub *Erimystax x-punctatus*
(D) Bluntnose Darter *Etheostoma chlorosoma*
(D) Starhead Topminnow *Fundulus dispar*
(D) Goldeye *Hiodon alosoides*
(D) Pallid Shiner *Hybopsis amnis*
(D) Striped Shiner *Luxilus chrysocephalus*
(I) Black Redhorse *Moxostoma duquesnei*
(D) Slender Madtom *Noturus exilis*

THREATENED

(D) Blue Sucker *Cycleptus elongatus*
(D) Black Buffalo *Ictiobus niger*
(D) Longear Sunfish *Lepomis megalotis*
(H) Redfin Shiner *Lythrurus umbratilis*
(D) Shoal Chub *Macrhybopsis hyostoma*
(H) River Redhorse *Moxostoma carinatum*
(H) Pugnose Shiner *Notropis anogenus*
(A) Ozark Minnow *Notropis nilibus*
(D) Gilt Darter *Percina evides*
(H) Paddlefish *Polyodon spathula*

MUSSELS

ENDANGERED

(H) Spectaclecase** *Cumberlandia monodonta*
(H) Purple Wartyback *Cyclonaias tuberculata*
(H) Butterfly *Ellipsaria lineolata*
(H) Elephant-Ear *Elliptio crassidens*
(H) Snuffbox** *Epioblasma triquetra*
(H) Ebonyshell *Fusconaia ebena*
(C) Higgins Eye** *Lampsilis higginsii*
(H) Yellow/Slough Sandshell *Lampsilis teres*
(H) Sheepnose** *Plethobasus cyphus*
(H) Winged Mapleleaf*** *Quadrula fragosa*
(H) Rainbow *Villosa iris*

THREATENED

(H) Slippershell mussel *Alasmidonta viridis*
(H) Rock-Pocketbook *Arcidens confragosus*
(H) Monkeyface *Quadrula metanevra*
(H) Wartyback *Quadrula nodulata*
(H) Salamander Mussel *Simpsonaias ambigua*
(H) Buckhorn *Tritogonia verrucosa*
(L) Fawnsfoot *Truncilla donaciformis*
(H) Ellipse *Venustaconcha ellipsiformis*

SNAILS

ENDANGERED

(H) Midwest Pleistocene Vertigo *Vertigo hubrichti*
(H) Occult Vertigo *Vertigo occulta*

THREATENED

(H) Wing Snaggletooth *Gastrocopta procera*
(H) Cherrystone Drop *Hendersonia occulta*

Wisconsin's Endangered and Threatened Species List

INSECTS

ENDANGERED

(H) Pecatonica River Mayfly	<i>Acanthametropus pecatonica</i>
(I) Red-tailed Prairie Leafhopper	<i>Aflexia rubranura</i>
(H) Flat-headed Mayfly	<i>Spinadix simplex</i>
(L) A Leafhopper	<i>Attenuipyga vanduzeei</i>
(H) Swamp Metalmark	<i>Calephelis muticum</i>
(L) Hairy-necked Tiger Beetle	<i>Cicindela hirticollis rhodensis</i>
(L) Ottoe Skipper	<i>Hesperia ottoe</i>
(H) Northern Blue Butterfly	<i>Lycaeides idas</i>
(H) Giant Carrion Beetle**	<i>Nicrophorus americanus</i>
(H) Poweshiek Skipperling**	<i>Oarisma poweshiek</i>
(H) Extra-striped Snaketail	<i>Ophiogomphus anomalus</i>
(I) Saint Croix Snaketail	<i>Ophiogomphus susbehcha</i>
(H) Silphium Borer Moth	<i>Papaipema silphii</i>
(H) Phlox Moth	<i>Schinia indiana</i>
(I) Hine's Emerald**	<i>Somatochlora hineana</i>
(I) Incurvate Emerald	<i>Somatochlora incurvata</i>
(H) Regal Fritillary	<i>Speyeria idalia</i>
(H) Knobels Riffle Beetle	<i>Stenelmis knobeli</i>
(I) Lake Huron Locust	<i>Trimerotropis huroniana</i>

THREATENED

(L) An Issid Planthopper	<i>Fitchiella robertsoni</i>
(H) Frosted Elfin	<i>Callophrys irus</i>
(I) Prairie Leafhopper	<i>Polyamia dilata</i>
(I) Spatterdock Darner	<i>Rhionaeschna mutata</i>

PLANTS

ENDANGERED

(G) Pale False Foxglove	<i>Agalinis skinneriana</i>
(E) Carolina Anemone	<i>Anemone caroliniana</i>
(D) Cut-leaved Anemone	<i>Anemone multifida</i> var. <i>multifida</i>
(D) Large-leaved Sandwort	<i>Moehringia (=Arenaria) macrophylla</i>
(D) Lake Cress	<i>Armoracia lacustris</i>
(G) Purple Milkweed	<i>Asclepias purpurascens</i>
(D) Green Spleenwort	<i>Asplenium trichomanes-ramosum</i>
(D) Alpine Milk Vetch	<i>Astragalus alpinus</i>
(E) Prairie Plum	<i>Astragalus crassicaeris</i>
(G) Cooper's Milk Vetch	<i>Astragalus neglectus</i>
(I) Prairie Moonwort	<i>Botrychium campestre</i>
(E) Common Moonwort	<i>Botrychium lunaria</i>
(G) Goblin Fern	<i>Botrychium mormo</i>
(D) Floating Marsh Marigold	<i>Caltha natans</i>
(G) Wild Hyacinth	<i>Camassia scilloides</i>
(E) Ravenfoot Sedge	<i>Carex crus-corvi</i>
(I) Smooth-sheathed Sedge	<i>Carex laevivaginata</i>
(D) False Hop Sedge	<i>Carex lupuliformis</i>
(D) Intermediate Sedge	<i>Carex media</i>
(I) Schweinitz's Sedge	<i>Carex schweinitzii</i>
(E) Brook Grass	<i>Catabrosa aquatica</i>
(D) Hemlock-parsley	<i>Conioselinum chinense</i>
(E) Obovate Beak Grass	<i>Diarrhena obovata</i>
(D) Hoary Whitlow-grass	<i>Draba cana</i>
(I) Neat Spike-rush	<i>Eleocharis nitida</i>
(D) Square-stem Spike-rush	<i>Eleocharis quadrangulata</i>
(I) Wolf's Spike-rush	<i>Eleocharis wolfii</i>
(D) Harbinger-of-Spring	<i>Erigeron bulbosa</i>
(D) Chestnut Sedge	<i>Fimbristylis puberula</i>
(E) Dwarf Umbrella Sedge	<i>Fuirena pumila</i>
(D) Northern Commandra	<i>Geocaulon lividum</i>

PLANTS cont.

(H) Bog Rush	<i>Juncus stygius</i>
(H) Prairie Bush Clover*	<i>Lespedeza leptostachya</i>
(E) Dotted Blazing Star	<i>Liatris punctata</i> var. <i>nebraskana</i>
(D) Auricled Twayblade	<i>Listera auriculata</i>
(I) Fly Honeysuckle	<i>Lonicera involucrata</i>
(E) Smith's Melic Grass	<i>Melica smithii</i>
(I) Mat Muhly	<i>Muhlenbergia richardsonis</i>
(I) Louisiana Broomrape	<i>Orobanche ludoviciana</i>
(H) Fassett's Locoweed*	<i>Oxytropis campestris</i> var. <i>chartacea</i>
(D) Small-flowered Grass-of-Parnassus	<i>Parnassia parviflora</i>
(E) Smooth Phlox	<i>Phlox glaberrima</i> ssp. <i>interior</i>
(E) Butterwort	<i>Pinguicula vulgaris</i>
(D) Heart-leaved Plantain	<i>Plantago cordata</i>
(H) Eastern Prairie White Fringed Orchid*	<i>Platanthera leucophaea</i>
(I) Western Jacob's Ladder	<i>Polemonium occidentale</i> ssp. <i>lacustre</i>
(D) Pink Milkwort	<i>Polygala incarnata</i>
(G) Spotted Pondweed	<i>Potamogeton pulcher</i>
(E) Rough White Lettuce	<i>Prenanthes aspera</i>
(D) Great White Lettuce	<i>Prenanthes crepidinea</i>
(D) Pine-drops	<i>Pterospora andromedea</i>
(D) Small Shinleaf	<i>Pyrola minor</i>
(E) Small Yellow Water Crowfoot	<i>Ranunculus gmelinii</i>
(I) Lapland Buttercup	<i>Ranunculus lapponicus</i>
(D) Lapland Rosebay	<i>Rhododendron lapponicum</i>
(D) Wild Petunia	<i>Ruellia humilis</i>
(D) Sand Dune Willow	<i>Salix cordata</i>
(I) Satiny Willow	<i>Salix pellita</i>
(I) Hall's Bulrush	<i>Schoenoplectus hallii</i>
(G) Nettle Nut-rush	<i>Scleria reticularis</i>
(G) Small Skullcap	<i>Scutellaria parvula</i> var. <i>parvula</i>
(E) Low Spike-moss	<i>Selaginella selaginoides</i>
(I) Fire Pink	<i>Silene virginica</i>
(E) Blue-stemmed Goldenrod	<i>Solidago caesia</i>
(D) Lake Huron Tansy	<i>Tanacetum bipinnatum</i> ssp. <i>huronense</i>
(D) Hairy Meadow Parsnip	<i>Thaspium chapmanii</i>
(E) Heartleaf Foamflower	<i>Tiarella cordifolia</i>
(I) Purple False Oats	<i>Trisetum melicoides</i>
(D) Dwarf Bilberry	<i>Vaccinium cespitosum</i>
(D) Mountain Cranberry	<i>Vaccinium vitis-idaea</i>
(D) Squashberry	<i>Viburnum edule</i>
(D) Sand Violet	<i>Viola sagittata</i> var. <i>ovata</i>
THREATENED	
(E) Northern Monkshood*	<i>Aconitum noveboracense</i>
(G) Muskroot	<i>Adoxa moschatellina</i>
(G) Roundstem Foxglove	<i>Agalinis gattereri</i>
(G) Round-leaved Orchis	<i>Amerorchis rotundifolia</i>
(E) Woolly Milkweed	<i>Asclepias lanuginosa</i>
(G) Dwarf Milkweed	<i>Asclepias ovalifolia</i>
(H) Prairie Milkweed	<i>Asclepias sullivantii</i>
(G) Pinnatifid Spleenwort	<i>Asplenium pinnatifidum</i>
(G) Kitten Tails	<i>Besseyia bullii</i>
(I) Sand Reedgrass	<i>Calamovilfa longifolia</i> var. <i>magna</i>
(H) Large Water Starwort	<i>Callitriche heterophylla</i>
(H) Calypso Orchid	<i>Calypso bulbosa</i>
(D) Carey's Sedge	<i>Carex careyana</i>
(H) Beautiful Sedge	<i>Carex concinna</i>
(H) Coast Sedge	<i>Carex exilis</i>
(G) Handsome Sedge	<i>Carex formosa</i>
(D) Elk Sedge	<i>Carex garberi</i>

Wisconsin Endangered and Threatened Species Laws & List



PUBL-ER-001 2004
REV June 2015

Definitions

Wisconsin Endangered Species: Any species whose continued existence as a viable component of this state's wild animals or wild plants is determined by the Department to be in jeopardy on the basis of scientific evidence.

Wisconsin Threatened Species: Any species which appears likely, within the foreseeable future, on the basis of scientific evidence to become endangered.

State Laws

Endangered and Threatened Species Laws (State Statute 29.604 & Administrative Rule NR27)

Animals - It is illegal to take, transport, possess, process or sell any wild animal that is included on the Wisconsin Endangered and Threatened Species List without a valid permit.

Plants - No one may process or sell any wild plant that is a listed species without a valid permit. On public lands or lands you do not own, lease, or have the permission of the landowner, you may not cut, root up, sever, injure, destroy, remove, transport or carry away a listed plant without a permit. There is an exemption on public lands for forestry, agriculture and utility activity.

Permits - No one is exempt from these laws, but an Endangered or Threatened Species "Scientific" Permit or an Incidental Take Permit can allow you to conduct certain activities under specified conditions. The Department of Natural Resources may issue these permits, under specified terms and conditions to take, transport, possess, or export listed endangered or threatened species. Permit information and applications are available from the Bureau of Natural Heritage Conservation (address below).

Violations

Endangered and Threatened Animals: If the state law is violated unintentionally, the violator is subject to a fine of no less than \$500 and no more than \$2,000 and the court shall revoke all hunting privileges for one year. If the law is violated intentionally a person may be fined no less than \$2,000 and no more than \$5,000 or may be imprisoned for 9 months, or both. The court shall revoke all hunting privileges for three years. Violations of Federal Laws will result in additional penalties.

Endangered and Threatened Plants: If the state law is violated unintentionally, the person is subject to a fine of \$1,000 or less. If the law is violated intentionally, the person is subject to a fine of \$1,000 or less and/or 9 months imprisonment.

Report violations of wildlife laws to the toll-free Wisconsin Emergency Hotline: (1-800-847-9367).

Wisconsin Department of Natural Resources

Natural Heritage Conservation Program

P.O. Box 7921

Madison, WI 53707-7921

Telephone: (608)-267-2108

FAX: (608)-266-2925

Website: <http://dnr.wi.gov/>

The Wisconsin Department of Natural Resources provides equal opportunity in its employment, programs, services, and functions under an Affirmative Action Plan. If you have any questions, please write to Equal Opportunity Office, Department of Interior, Washington D.C. 20240.

This publication is available in alternative format (large print, Braille, audio tape, etc.) upon request. Please call (608)-267-2108 for more information.

Wisconsin's Endangered and Threatened Species List

Effective Dates of Listing

(A) October 1, 1972	(E) November 1, 1981	(I) August 1, 1997
(B) October 1, 1975	(F) December 1, 1982	(J) October 1, 1999
(C) May 1, 1978	(G) April 1, 1985	(K) June 1, 2011
(D) October 1, 1979	(H) August 1, 1989	(L) January 1, 2014

MAMMALS

ENDANGERED

(A) American Marten *Martes americana*

THREATENED

(K) Big brown bat *Eptesicus fuscus*
(K) Little brown bat *Myotis lucifugus*
(K) Northern long-eared bat* *Myotis septentrionalis*
(K) Eastern pipistrelle *Perimyotis subflavus*

BIRDS

ENDANGERED

(D) Piping Plover** *Charadrius melodus*
(L) Black Tern *Chlidonias niger*
(B) Peregrine Falcon *Falco peregrinus*
(H) Worm-eating Warbler *Helmitheros vermivorum*
(H) Caspian Tern *Hydroprogne caspia*
(D) Loggerhead Shrike *Lanius ludovicianus*
(F) Red-necked Grebe *Podiceps grisegena*
(H) Yellow-throated Warbler *Setophaga dominica*
(L) Kirtland's Warbler** *Setophaga kirtlandii*
(D) Forster's Tern *Sterna forsteri*
(D) Common Tern *Sterna hirundo*

THREATENED

(I) Henslow's Sparrow *Ammodramus henslowii*
(D) Great Egret *Ardea alba*
(L) Upland Sandpiper *Bartramia longicauda*
(D) Red-shouldered Hawk *Buteo lineatus*
(I) Yellow Rail *Coturnicops noveboracensis*
(H) Acadian Flycatcher *Empidonax vireescens*
(I) Spruce Grouse *Falcapennis canadensis*
(H) Kentucky Warbler *Geothlypis formosa*
(H) Yellow-Crowned Night-Heron *Nyctanassa violacea*
(H) Cerulean Warbler *Setophaga cerulea*
(H) Hooded Warbler *Setophaga citrina*
(D) Greater Prairie-Chicken *Tympanuchus cupido*
(H) Bell's Vireo *Vireo bellii*

AMPHIBIANS

ENDANGERED

(F) Blanchard's Cricket Frog *Acris blanchardi*

REPTILES

ENDANGERED

(D) Slender Glass Lizard *Ophisaurus attenuatus*
(A) Queensnake *Regina septemvittata*
(B) Eastern Massasauga *Sistrurus catenatus catenatus*
(A) Ornate Box Turtle *Terrapene ornata*
(D) Western Ribbonsnake *Thamnophis proximus*
(D) Eastern Ribbonsnake *Thamnophis sauritus*

THREATENED

(B) Wood Turtle *Glyptemys insculpta*

FISHES

ENDANGERED

(H) Skipjack Herring *Alosa chrysochloris*
(D) Crystal Darter *Crystallaria asprella*
(D) Gravel Chub *Erimystax x-punctatus*
(D) Bluntnose Darter *Etheostoma chlorosoma*
(D) Starhead Topminnow *Fundulus dispar*
(D) Goldeye *Hiodon alosoides*
(D) Pallid Shiner *Hybopsis amnis*
(D) Striped Shiner *Luxilus chrysocephalus*
(I) Black Redhorse *Moxostoma duquesnei*
(D) Slender Madtom *Noturus exilis*

THREATENED

(D) Blue Sucker *Cycleptus elongatus*
(D) Black Buffalo *Ictiobus niger*
(D) Longear Sunfish *Lepomis megalotis*
(H) Redfin Shiner *Lythrurus umbratilis*
(D) Shoal Chub *Macrhybopsis hyostoma*
(H) River Redhorse *Moxostoma carinatum*
(H) Pugnose Shiner *Notropis anogenus*
(A) Ozark Minnow *Notropis nilibus*
(D) Gilt Darter *Percina evides*
(H) Paddlefish *Polyodon spathula*

MUSSELS

ENDANGERED

(H) Spectaclecase** *Cumberlandia monodonta*
(H) Purple Wartyback *Cyclonaias tuberculata*
(H) Butterfly *Ellipsaria lineolata*
(H) Elephant-Ear *Elliptio crassidens*
(H) Snuffbox** *Epioblasma triquetra*
(H) Ebonyshell *Fusconaia ebena*
(C) Higgins Eye** *Lampsilis higginsii*
(H) Yellow/Slough Sandshell *Lampsilis teres*
(H) Sheepnose** *Plethobasus cyphus*
(H) Winged Mapleleaf*** *Quadrula fragosa*
(H) Rainbow *Villosa iris*

THREATENED

(H) Slippershell mussel *Alasmidonta viridis*
(H) Rock-Pocketbook *Arcidens confragosus*
(H) Monkeyface *Quadrula metanevra*
(H) Wartyback *Quadrula nodulata*
(H) Salamander Mussel *Simpsonaias ambigua*
(H) Buckhorn *Tritogonia verrucosa*
(L) Fawnsfoot *Truncilla donaciformis*
(H) Ellipse *Venustaconcha ellipsiformis*

SNAILS

ENDANGERED

(H) Midwest Pleistocene Vertigo *Vertigo hubrichti*
(H) Occult Vertigo *Vertigo occulta*

THREATENED

(H) Wing Snaggletooth *Gastrocopta procera*
(H) Cherrystone Drop *Hendersonia occulta*

Wisconsin's Endangered and Threatened Species List

PLANTS cont.

(E) Lenticular Sedge	<i>Carex lenticularis</i>
(H) Michaux's Sedge	<i>Carex michauxiana</i>
(D) Hill's Thistle	<i>Cirsium hillii</i>
(D) Dune Thistle*	<i>Cirsium pitcheri</i>
(D) Rams-head Lady's-slipper	<i>Cypripedium arietinum</i>
(D) White Lady's-slipper	<i>Cypripedium candidum</i>
(D) English Sundew	<i>Drosera anglica</i>
(E) Linear-leaved Sundew	<i>Drosera linearis</i>
(G) Pale Purple Coneflower	<i>Echinacea pallida</i>
(E) Beaked Spike-rush	<i>Eleocharis rostellata</i>
(D) Thickspike Wheatgrass	<i>Elymus lanceolatus</i> (= <i>Elytrigia dasystachya</i>) ssp. <i>psammophilus</i>
(G) Forked Aster	<i>Eurybia furcata</i>
(D) Western Fescue	<i>Festuca occidentalis</i>
(G) Blue Ash	<i>Fraxinus quadrangulata</i>
(D) Round Fruited St. John's Wort	<i>Hypericum sphaerocarpum</i>
(H) Dwarf Lake Iris*	<i>Iris lacustris</i>
(H) Slender Bush Clover	<i>Lespedeza virginica</i>
(E) Bladderpod	<i>Lesquerella ludoviciana</i>
(D) Broad-leaved Twayblade	<i>Listera convallarioides</i>
(E) Brittle Prickly Pear	<i>Opuntia fragilis</i>
(D) Clustered Broomrape	<i>Orobanche fasciculata</i>
(I) Plains Ragwort	<i>Packera indecora</i>
(E) Marsh Grass-of-Parnassus	<i>Parnassia palustris</i>
(D) Sweet Colt's-foot	<i>Petasites sagittatus</i>
(H) Pale Green Orchid	<i>Platanthera flava</i> var. <i>herbiola</i>
(D) Braun's Holly Fern	<i>Polystichum braunii</i>
(D) Prairie-parsley	<i>Polytaenia nuttallii</i>
(G) Algae-leaved Pondweed	<i>Potamogeton confervoides</i>
(G) Cliff Cudweed	<i>Pseudognaphalium saxicola</i>
(E) Seaside Crowfoot	<i>Ranunculus cymbalaria</i>
(E) Long-beaked Bald-rush	<i>Rhynchospora scirpoides</i>
(I) Canadian Gooseberry	<i>Ribes oxycanthoides</i> ssp. <i>oxycanthoides</i>
(I) Tea-leaved Willow	<i>Salix planifolia</i> ssp. <i>planifolia</i>
(I) Dune Goldenrod	<i>Solidago simplex</i> var. <i>gilmanii</i>
(E) Clustered Bur-reed	<i>Sparganium glomeratum</i>
(E) Sheathed Pondweed	<i>Stuckenia vaginata</i>
(D) False Asphodel	<i>Triantha glutinosa</i>
(I) Tufted Bulrush	<i>Trichophorum cespitosum</i>
(E) Snow Trillium	<i>Trillium nivale</i>
(E) Spike Trisetum	<i>Trisetum spicatum</i>
(E) Marsh Valerian	<i>Valeriana uliginosa</i>

** also Federally Endangered

* also Federally Threatened

A Reminder

The Department of Natural Resources reminds you that the Endangered and Threatened Species list is only a first step toward identifying a problem that exists. It doesn't tell what the problem is or what to do about it. Moreover, it does not guarantee survival of the plants and animals listed. The real work follows listing. The Bureau of Natural Heritage Conservation formulates management plans to aid the recovery of listed species. DNR resource managers put the plans to work in the field, while conservation wardens enforce laws protecting endangered resources.

A Request

The Bureau of Natural Heritage Conservation welcomes observations of endangered and threatened plants and animals. We are also interested in observations of species of special concern (species about which some problem of abundance or distribution is suspected but not yet proven). If you would like to obtain reporting forms for submitting observations and/or a list of special concern species, please contact us at the address or phone number in the box at right.



Henslow's Sparrow

Help Us Protect Wisconsin's Natural Diversity!

The Wisconsin Natural Heritage Conservation Program is funded primarily by contributions to the tax checkoff on the Wisconsin state income tax form, the purchase of Endangered Resources License Plates, or through donations sent directly to the Bureau of Endangered Resources. Your support is vital. Help us continue recovery efforts for endangered species, preservation of rare plants and animal communities and educational efforts to protect our rich natural heritage. Remember to designate a gift on your tax form, order a license plate or send a contribution to the address below.

For further information, contact:

Wisconsin Department of Natural Resources
Natural Heritage Conservation Program
P.O. Box 7921
Madison, WI 53707-7921
Telephone: (608) 267-2108
FAX: (608) 266-2925

If you would like an application form for an Endangered Resources license plate, send a request to the above address or to:

Wisconsin Department of Transportation
Special Plates Unit
P.O. Box 7911
Madison, WI 53707-7911



This publication has been made possible by contributions to the Endangered Resources Fund and the purchase of Endangered Resources License Plates.

Endangered Species – Winnebago County

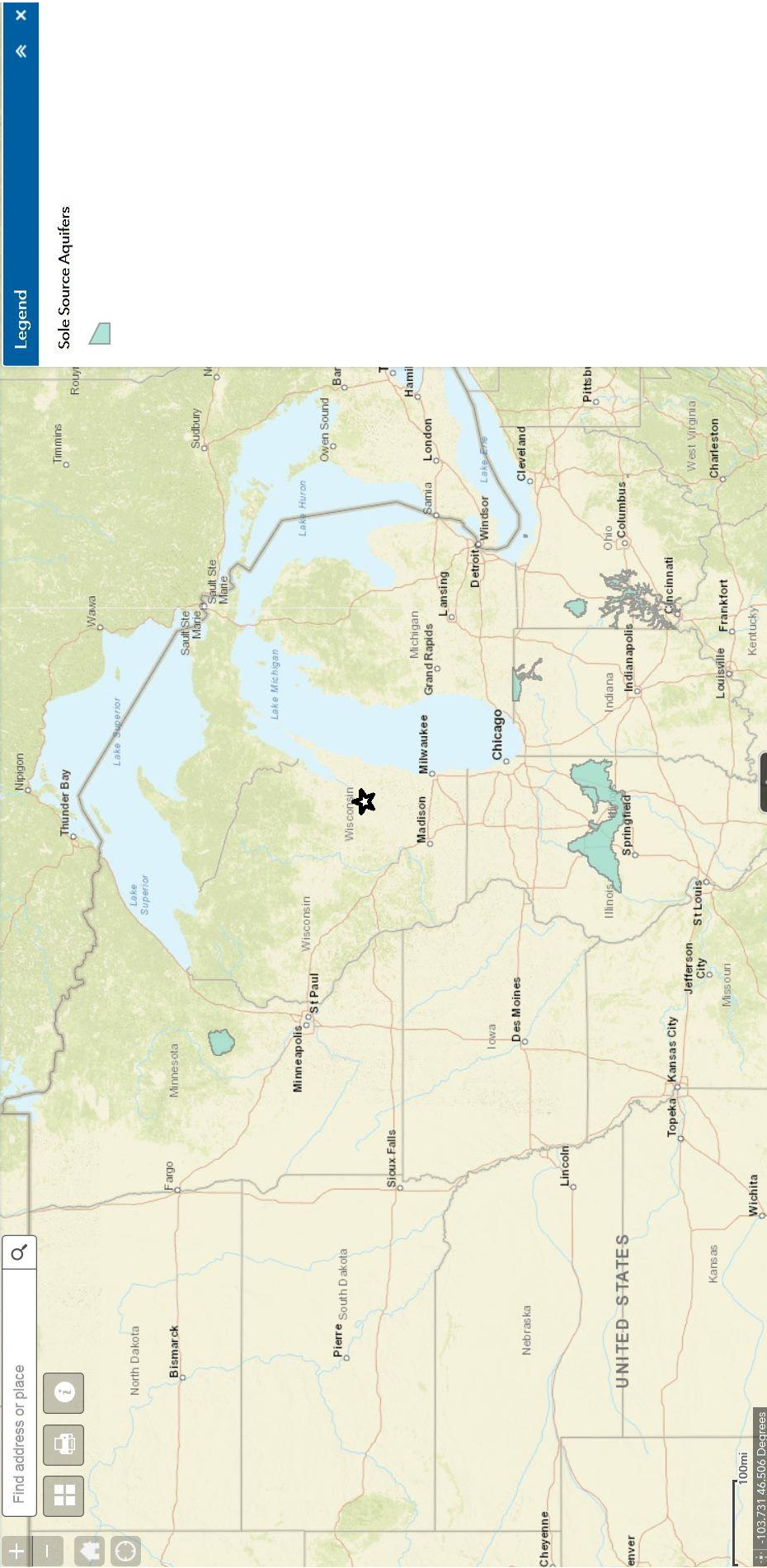
The following report contains Species that are known to or are believed to occur in this county. Species with range unrefined past the state level are now excluded from this report. If you are looking for the Section 7 range (for Section 7 Consultations), please visit the [IPaC](#) application.

County: Winnebago, Wisconsin

 CSV

Need to contact a FWS field office about a species? Follow [this link](#) to find your local FWS Office.

Group	Name	Population	Status	Lead Office	Recovery Plan	Recovery Plan Action Status	Recovery Plan Stage
Birds	Whooping crane (Grus americana)	U.S.A. (AL, AR, CO, FL, GA, ID, IL, IN, IA, KY, LA, MI, MN, MS, MO, NC, NM, OH, SC, TN, UT, VA, WI, WV, western half of WY)	Experimental Population, Non-Essential	Office of the Regional Director			
Flowering Plants	Eastern prairie fringed orchid (Platanthera leucophaea)	Wherever found	Threatened	Chicago Ecological Service Field Office	Eastern Prairie Fringed Orchid	Implementation Progress	Final
Mammals	Northern Long-Eared Bat (Myotis septentrionalis)	Wherever found	Threatened	Minnesota-Wisconsin Ecological Services Field Office			



Sole Source Aquifers



NATIONAL WILD AND SCENIC RIVERS SYSTEM



- HOME
- NATIONAL SYSTEM
- MANAGEMENT
- RESOURCES
- PUBLICATIONS
- CONTACT US
- KID'S SITE

WISCONSIN

Wisconsin has approximately 56,884 miles of river, of which 276 miles are designated as wild & scenic—approximately 1/2 of 1% of the state's river miles.

- St. Croix River
- Wolf River


EXPLORE DESIGNATED RIVERS



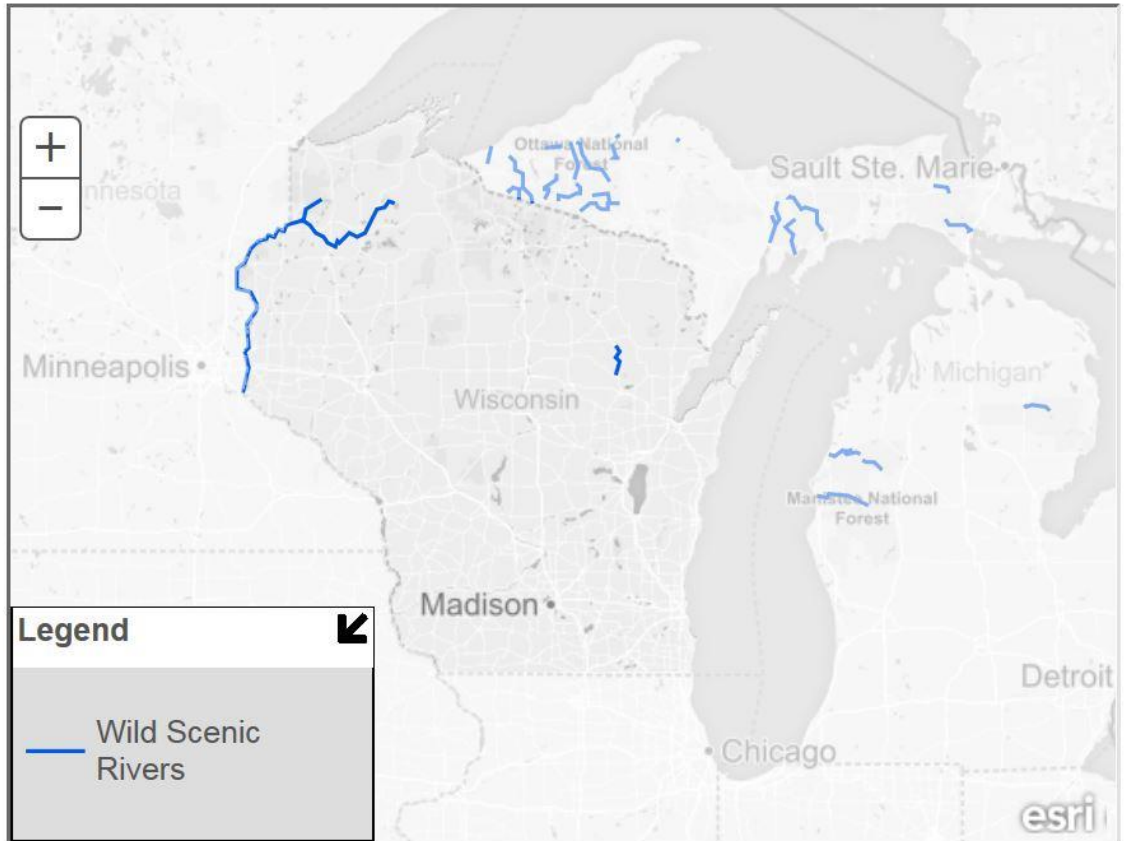
Choose a State ▾ Go

Choose a River ▾ Go

Nourished by the fertile soils of the region, rivers of the Midwest explode with life, from great avian migrations to ancient fishes.



Wisconsin has approximately 56,884 miles of river, of which 276 miles are designated as wild & scenic—approximately 1/2 of 1% of the state's river miles.



[+ View larger map](#)

<http://watersgeo.epa.gov/mwm/>

My WATERS Mapper

WATERS Mapper dynamically displays snapshots of EPA Office of Water program data. This version of MyWATERS Mapper depicts the status of NPDES permits for each State; summary information from the Clean Watershed Needs Survey; and water quality assessments. Future versions will include other Office of Water Program Snapshots. MyWATERS Mapper also contains water-related geographic themes such as the National Hydrography Dataset, and other water-related map layers. MyWATERS Mapper enables you to create customized maps at national and local scales.



ENVIRONMENTAL ASSESSMENT

HOUSING REHABILITATION PROGRAM (MULTI-YEAR)

Brief Description of Project Activity:

This is an on-going housing improvement activity that provides deferred payment loans to low and moderate income homeowners, as well as owner occupied duplexes and renter occupied units, who are unable to cover the cost of needed repairs. Activities may include interior and exterior repairs, health and safety improvements, handicap modifications, etc., to owner-occupied homes, as well as homes acquired through this program for the purpose of neighborhood stabilization, removal of blight, or part of a neighborhood initiatives plan. This program benefits both the property owners, by improving their living environment, as well as benefiting the neighborhood by eliminating blighting conditions. The program also expands the City's affordable housing stock for LMI households, both owner occupied and rental units, as well as stabilize and improve older and LMI neighborhoods. Funds will also be used to acquire homes in need of repair, make needed repairs and sell the homes to qualified homebuyers.

This project also utilizes program income from repaid loans. A Tier 2 Environmental Review will be completed for each individual rehabilitation project and be kept on file with the Department of Community Development.

Brief Description of the Project Site and Immediate Area:

The program places emphasis on rehabilitation of homes in low and moderate income census tracts and block groups (see maps on following pages), neighborhoods with approved plans, and is available city-wide to low and moderate income households based on HUD income limits.

ENVIRONMENTAL ASSESSMENT

RENTAL REHABILITATION PROGRAM (MULTI-YEAR)

Brief Description of Project Activity:

This is an on-going program activity that provides deferred payment loans to eligible landlords or developers in the rehabilitation of affordable rental units. Funds will be used to rehab and expand the City's affordable rental housing stock for LMI rental households. Offset eligible costs associated with creation of new affordable rental units for LMI households or rehabilitation of existing LMI rental units.

This activity may also utilize program income from repaid housing improvement loans. A Tier 2 Environmental Review will be completed for each project approved and be kept on file with the Department of Community Development.

Brief Description of the Project Site and Immediate Area:

The program places emphasis on rehabilitation projects in the Central City Area, in neighborhood associations, in redevelopment areas, or properties designated slum and blight.



**U.S. Department of Housing and Urban
Development**

451 Seventh Street, SW
Washington, DC 20410
www.hud.gov

espanol.hud.gov

Broad-Level Tiered Environmental Review for Activity/Project that is Categorically Excluded Subject to Section 58.5 Pursuant to 24 CFR Part 58.35(a)

Project Information

Project Name: Housing Rehabilitation
Owner occupied and rental

Responsible Entity (RE): City of Oshkosh

State/Local Identifier: Wisconsin

RE Preparer: Steven Wiley

Certifying Officer: Allen Davis

Grant Recipient (if different than Responsible Entity):

Point of Contact:

Consultant (if applicable):

Point of Contact:

Project Location: Oshkosh, WI 54901

Additional Location Information:

Specific locations will be identified and reviewed during the final Tier 2 Review.
See attached Preliminary Tier 2 of project locations tentatively approved.

Direct Comments to: Oshkosh City Hall, ATTN: Community Development
215 Church Avenue, Oshkosh, WI 54901
swiley@ci.oshkosh.wi.us

Description of the Proposed Project [24 CFR 50.12 & 58.32; 40 CFR 1508.25]:

This is an on-going housing improvement activity that provides deferred payment loans to low and moderate income homeowners, as well as owner occupied duplexes and renter occupied units, who are unable to cover the cost of needed repairs. Activities may include repairs, upgrades, handicap modifications, etc., to owner-occupied homes, as well as homes acquired through this program for the purpose of neighborhood stabilization, removal of blight, or part of a neighborhood initiatives plan. This program benefits both the property owners, by improving their living environment, as well as benefiting the neighborhood by eliminating blighting conditions. The program also expands the City's affordable housing stock for LMI households, both owner occupied and rental units, as well as stabilize and improve older and LMI neighborhoods. Funds will also be used to acquire homes in need of repair, make needed repairs and sell the homes to qualified homebuyers.

This project also utilizes program income from repaid loans. A Tier 2 Environmental Review will be completed for each individual rehabilitation project and be kept on file with the Department of Community Development.

Approximate size of the project area: The program places emphasis on rehabilitation of homes in low and moderate income census tracts and block groups (see maps on following pages), neighborhoods with approved plans, and is available city-wide to low and moderate income households based on HUD income limits.

Length of time covered by this review: Multi-year

Maximum number of dwelling units or lots addressed by this tiered review: 20

Level of Environmental Review Determination:

Categorically Excluded per 24 CFR 58.35(a), and subject to laws and authorities at §58.5:
58.35(a)3(i) – housing rehab and downpayment assistance
58.35(a)(3) – rental

Funding Information

Grant Number	HUD Program	Program Name	Funding Amount
B-21-MC-55-00007	Community Planning & Development	Community Development Block Grant (entitlement)	\$260,550
		Revolving Loan Fund	Est. \$100,000 + / -

Estimated Total HUD Funded Amount: \$260,550

Estimated Total Project Cost (HUD and non-HUD funds) [24 CFR 58.32(d)]: \$385,154

Compliance with 24 CFR 50.4, 58.5, and 58.6 Laws and Authorities and Written Strategies

Compliance Factors: Statutes, Executive Orders, and Regulations listed at 24 CFR 50.4, 58.5, and 58.6	Was compliance achieved at the broad level of review?	If Yes: Describe compliance determinations made at the broad level. If No: Describe the policy, standard, or process to be followed in the site-specific review.
STATUTES, EXECUTIVE ORDERS, AND REGULATIONS LISTED AT 24 CFR 50.4 & 58.6		
Airport Hazards 24 CFR Part 51 Subpart D	Yes No <input checked="" type="checkbox"/> <input type="checkbox"/>	The City of Oshkosh does not do any work within the Airport Runway/hazard/clear zones.
Coastal Barrier Resources Coastal Barrier Resources Act, as amended by the Coastal Barrier Improvement Act of 1990 [16 USC 3501]	Yes No <input checked="" type="checkbox"/> <input type="checkbox"/>	Coastal Barrier Resource System Mapper shows the closest CBRS is 45 miles from Oshkosh.
Flood Insurance Flood Disaster Protection Act of 1973 and National Flood Insurance Reform Act of 1994 [42 USC 4001-4128 and 42 USC 5154a]	Yes No <input type="checkbox"/> <input checked="" type="checkbox"/>	All projects are reviewed for flood zone at the time of the Tier 2 by address.
STATUTES, EXECUTIVE ORDERS, AND REGULATIONS LISTED AT 24 CFR §58.5		
Clean Air Clean Air Act, as amended, particularly section 176(c) & (d); 40 CFR Parts 6, 51, 93	Yes No <input checked="" type="checkbox"/> <input type="checkbox"/>	EPA Nonattainment Map shows Winnebago County is not part of a nonattainment area. www.epa.gov
Coastal Zone Management Coastal Zone Management Act, sections 307(c) & (d)	Yes No <input checked="" type="checkbox"/> <input type="checkbox"/>	Oshkosh and Winnebago County are not part of a coastal zone. See attached Coastal zone map. www.doa.state.wi.us

<p>Contamination and Toxic Substances</p> <p>24 CFR Part 50.3(i) & 58.5(i)(2)]</p>	<p>Yes No</p> <p><input checked="" type="checkbox"/> <input type="checkbox"/></p>	<p>No superfund sites located in Oshkosh</p>
<p>Endangered Species</p> <p>Endangered Species Act of 1973, particularly section 7; 50 CFR Part 402</p>	<p>Yes No</p> <p><input checked="" type="checkbox"/> <input type="checkbox"/></p>	<p>The types of projects undertaken by the City of Oshkosh do not disturb habitats. However, this is re-verified at the time of the Tier 2. A list of endangered species is attached</p> <p>www.ecos.fws.gov</p>
<p>Explosive and Flammable Hazards</p> <p>24 CFR Part 51 Subpart C</p>	<p>Yes No</p> <p><input type="checkbox"/> <input checked="" type="checkbox"/></p>	<p>All project locations are reviewed at the time of the Tier 2.</p>
<p>Farmlands Protection</p> <p>Farmland Protection Policy Act of 1981, particularly sections 1504(b) and 1541; 7 CFR Part 658</p>	<p>Yes No</p> <p><input checked="" type="checkbox"/> <input type="checkbox"/></p>	<p>The City of Oshkosh does not do projects on farmlands.</p>
<p>Floodplain Management</p> <p>Executive Order 11988, particularly section 2(a); 24 CFR Part 55</p>	<p>Yes No</p> <p><input type="checkbox"/> <input checked="" type="checkbox"/></p>	<p>All projects are reviewed for flood zones at the time of the Tier 2 by address.</p>
<p>Historic Preservation</p> <p>National Historic Preservation Act of 1966, particularly sections 106 and 110; 36 CFR Part 800</p>	<p>Yes No</p> <p><input type="checkbox"/> <input checked="" type="checkbox"/></p>	<p>All projects are reviewed at the time of the Tier 2 by address.</p>
<p>Noise Abatement and Control</p> <p>Noise Control Act of 1972, as amended by the Quiet Communities Act of 1978; 24 CFR Part 51 Subpart B</p>	<p>Yes No</p> <p><input type="checkbox"/> <input checked="" type="checkbox"/></p>	<p>All properties within Oshkosh are within 15 miles of an Airport. All projects are reviewed at the time of the Tier 2.</p>
<p>Sole Source Aquifers</p> <p>Safe Drinking Water Act of 1974, as amended, particularly section 1424(e); 40 CFR Part 149</p>	<p>Yes No</p> <p><input checked="" type="checkbox"/> <input type="checkbox"/></p>	<p>No Sole Source Aquifers in the state of Wisconsin. EPA map shows Oshkosh in relation to Sole Source Aquifers.</p>

Wetlands Protection Executive Order 11990, particularly sections 2 and 5	Yes No <input checked="" type="checkbox"/> <input type="checkbox"/>	The City of Oshkosh does not fund projects in wetlands. www.fws.gov/nwi
Wild and Scenic Rivers Wild and Scenic Rivers Act of 1968, particularly section 7(b) and (c)	Yes No <input checked="" type="checkbox"/> <input type="checkbox"/>	There are no Wild or Scenic Rivers in the City of Oshkosh. www.nps.gov
ENVIRONMENTAL JUSTICE		
Environmental Justice Executive Order 12898	Yes No <input type="checkbox"/> <input checked="" type="checkbox"/>	All projects are reviewed at the time of the Tier 2.

Attach supporting documentation as necessary, including a site-specific checklist.

Determination:

- Extraordinary circumstances exist and this project may result in significant environmental impact. This project requires preparation of an Environmental Assessment (EA); OR
- There are no extraordinary circumstances which would require completion of an EA, and this project may remain CEST.

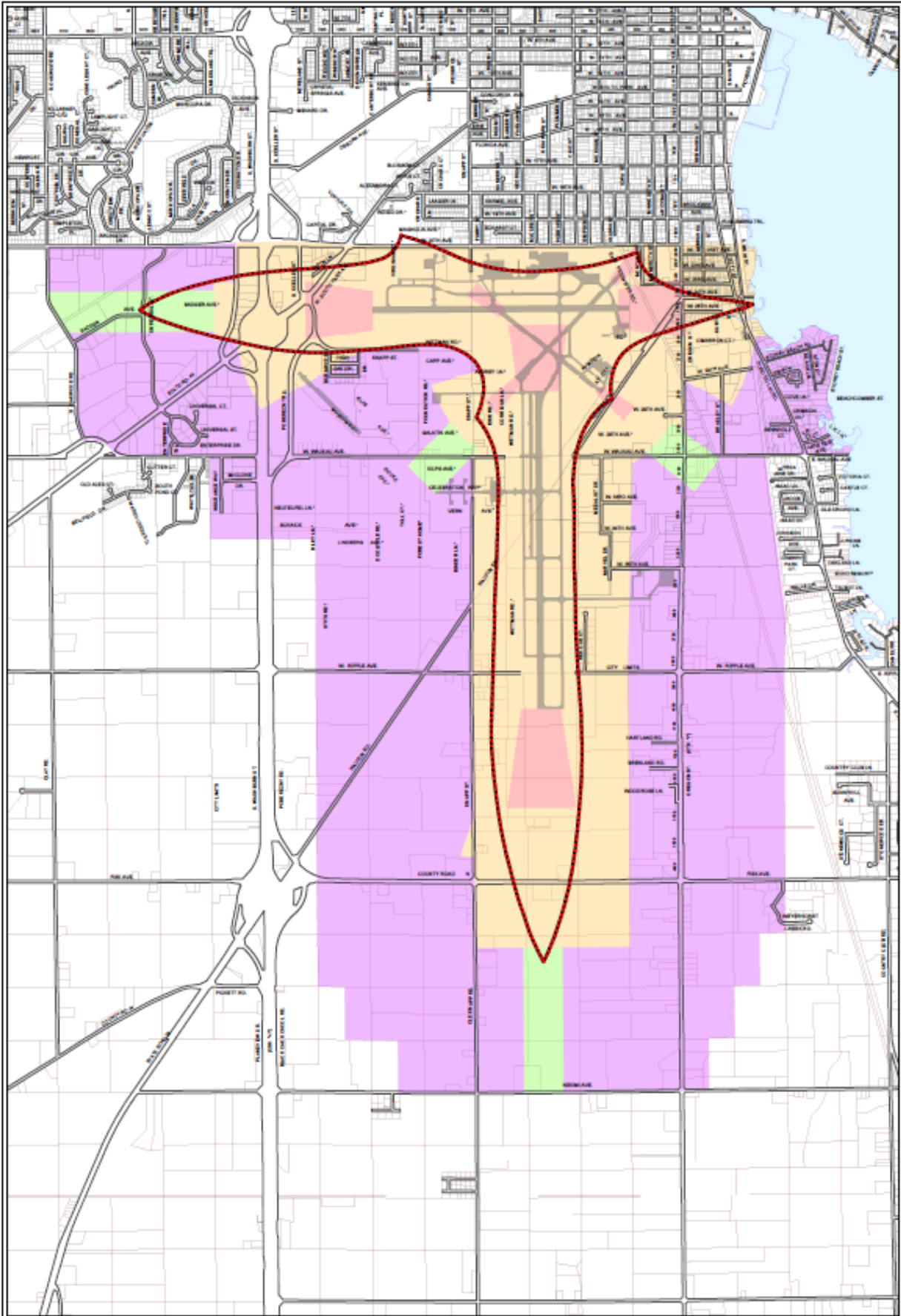
Preparer Signature: _____ Date: _____

Name/Title/Organization: Steven Wiley, Associate Planner, City of Oshkosh

Responsible Entity Agency Official Signature _____ Date: _____

Name/Title: H. Allen Davis, Community Development Director

This document represents the Tier 1 or Broad-Level review *only*. As individual sites are selected, this review must be supplemented by individual Tier 2 or Site-Specific reviews for each site. All laws and authorities requiring site-specific analysis will be addressed in these individual reviews.



- Runway Protection Zone (Air 1)
- Airport Noise Zone (Air 2)
- Aerial Approach/Departure Zone (Air 3)
- Outer Approach/Departure Zone (Air 4)
- Traffic Pattern Zone (Air 5)

0 500 1000 1500
 1 inch equals 1,000 feet

Wittman Field Airport
 Zoning District Area (Air Overlay)





 City of Dulles
 Department of Planning and Economic Development
 April 6, 2024
 Revised: City of Dulles GIS,
 Worthington County WISDM Project

BASEMAPS >

MAP LAYERS >

CBRS Units

Click here to learn more about CBRS Units.



Measure



Miles

Measurement Result

45.8 Miles

Click the tool again to deselect it and return to normal map controls

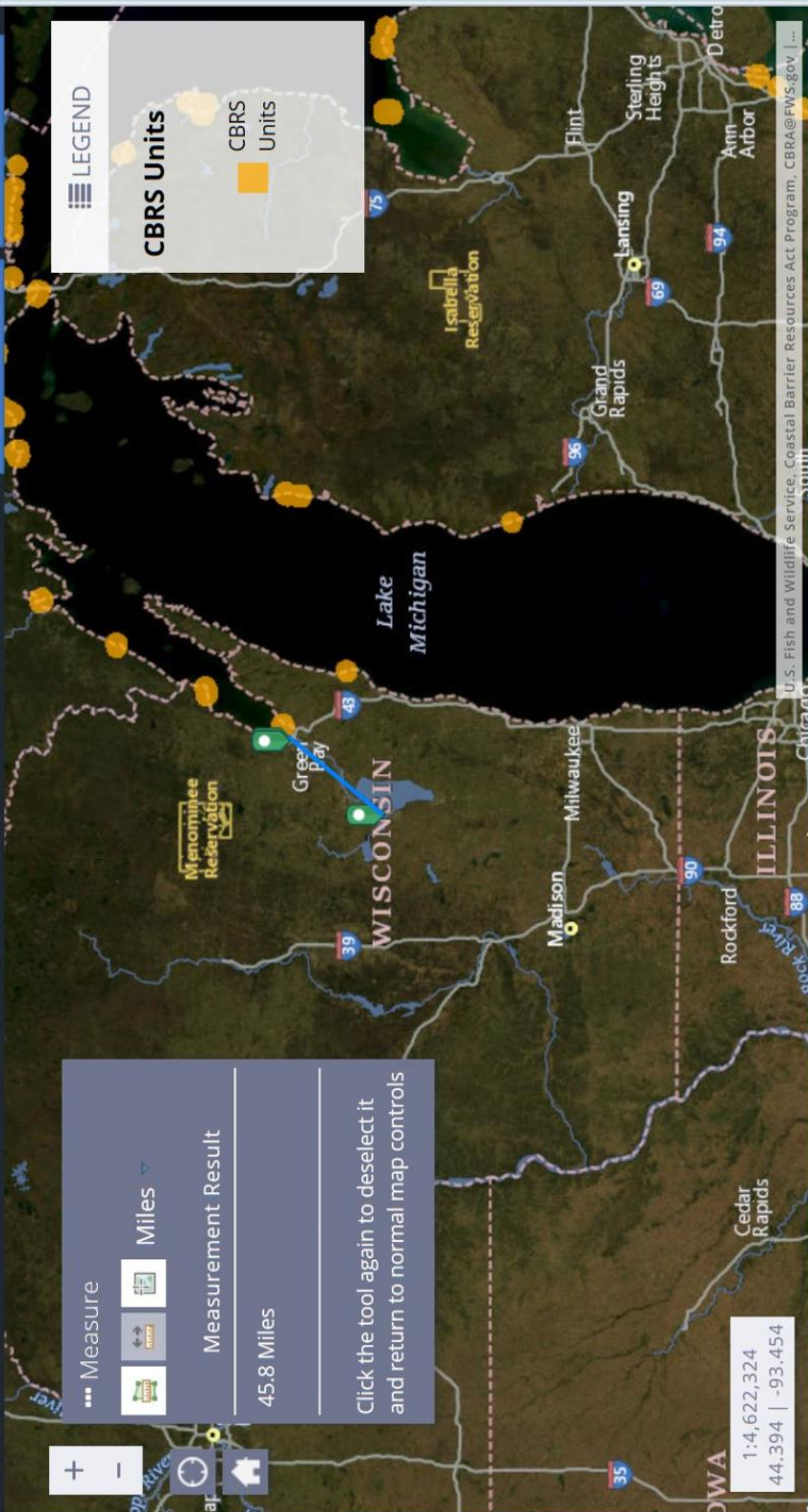
FIND LOCATION

FIND CBRS UNIT

ABOUT

LEGEND

CBRS Units



1:4,622,324
44.394 | -93.454

office copy

MAP INDEX


FIRM
FLOOD INSURANCE RATE MAP
 WINNEBAGO COUNTY,
 WISCONSIN
 AND INCORPORATED AREAS

MAP INDEX

PANELS PRINTED: 25, 30, 35, 50, 65,
 70, 75, 85, 100, 105, 110, 111, 112, 113,
 114, 150, 165, 170, 175, 176, 177, 180,
 186, 190, 200, 215, 220, 225, 250, 260,
 280, 285, 300, 305, 310, 315, 320, 330,
 335, 350, 355, 365

MAP NUMBER
 55139CIND0A

EFFECTIVE DATE
 MARCH 17, 2003



Federal Emergency Management Agency

PANEL 0215 E

FIRM
FLOOD INSURANCE RATE MAP
 WINNEBAGO COUNTY,
 WISCONSIN
 AND INCORPORATED AREAS

PANEL 215 OF 365


(SEE MAP INDEX FOR FIRM PANEL LAYOUT)

CONTAINS:

<u>COMMUNITY</u>	<u>NUMBER</u>	<u>PANEL</u>	<u>SUFFIX</u>
OSHKOSH CITY OF	55051	0215	E
WINNEBAGO COUNTY	55057	0215	E

MAP NUMBER
 55139C0215E

EFFECTIVE DATE
 MARCH 17, 2003



Federal Emergency Management Agency

PANEL 0220 E

FIRM
FLOOD INSURANCE RATE MAP
 WINNEBAGO COUNTY,
 WISCONSIN
 AND INCORPORATED AREAS

PANEL 220 OF 365


(SEE MAP INDEX FOR FIRM PANEL LAYOUT)

CONTAINS:

<u>COMMUNITY</u>	<u>NUMBER</u>	<u>PANEL</u>	<u>SUFFIX</u>
OSHKOSH CITY OF	55051	0220	E
WINNEBAGO COUNTY	55057	0220	E

MAP NUMBER
 55139C0220E

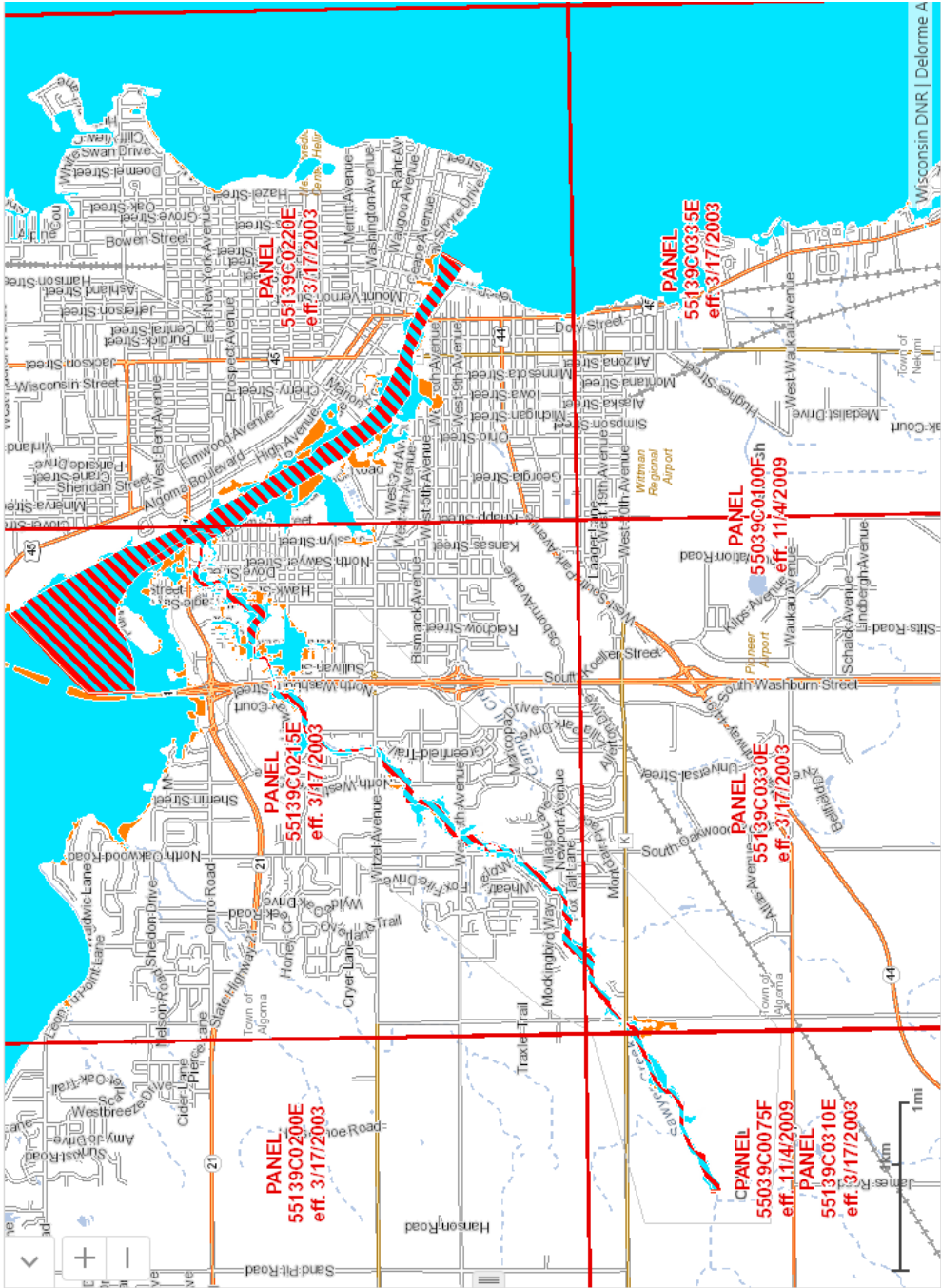
EFFECTIVE DATE
 MARCH 17, 2003



Federal Emergency Management Agency

Surface Water Data Viewer

[Home](#) | [Show Layers](#) | [Show Legend](#) | [Pan](#) | [Zoom In](#) | [Zoom Out](#) | [Previous Extent](#) | [Next Extent](#) | [Full Extent](#) | [Bookmarks](#) | [Point Identify](#) | [Print](#)



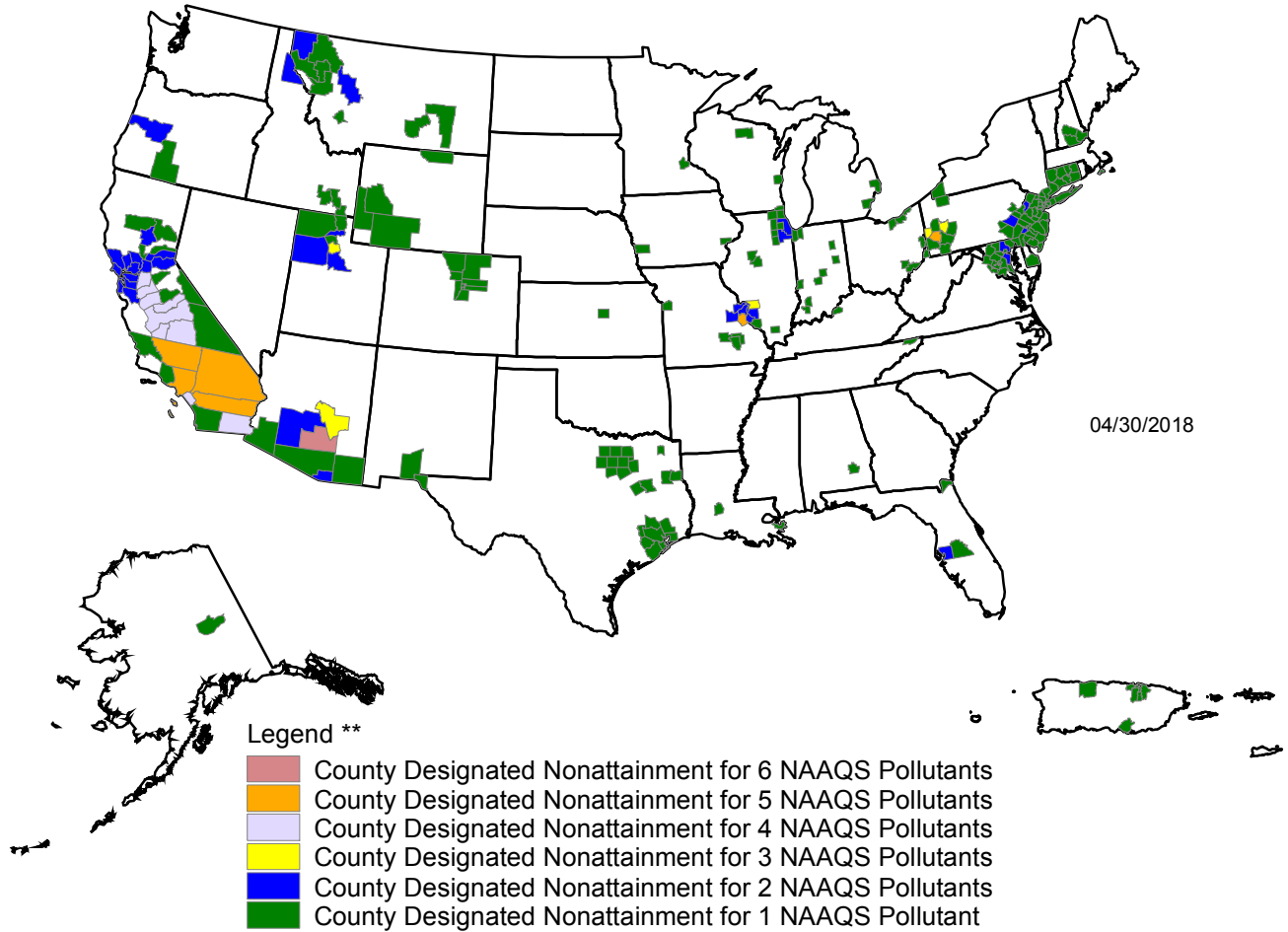
Layers
 All Available Layers
 Filter Layers...

- Surface Water
- Watershed Boundaries
- Monitoring Sites & Data
- Boat Landings & Access
- Dams & Floodplains
- National Flood Hazard Layer
- Clean Water Act Standards & Uses
- Assessments & Impairments
- Priority Navigable Waterways (PNW, ASNRI, PRF)
- Fisheries Management
- Grant Locations
- Permits & Determinations
- Sediment Inventory
- Mapped Wetlands

[Home](#) | [Layers](#)

Counties Designated "Nonattainment"

for Clean Air Act's National Ambient Air Quality Standards (NAAQS) *




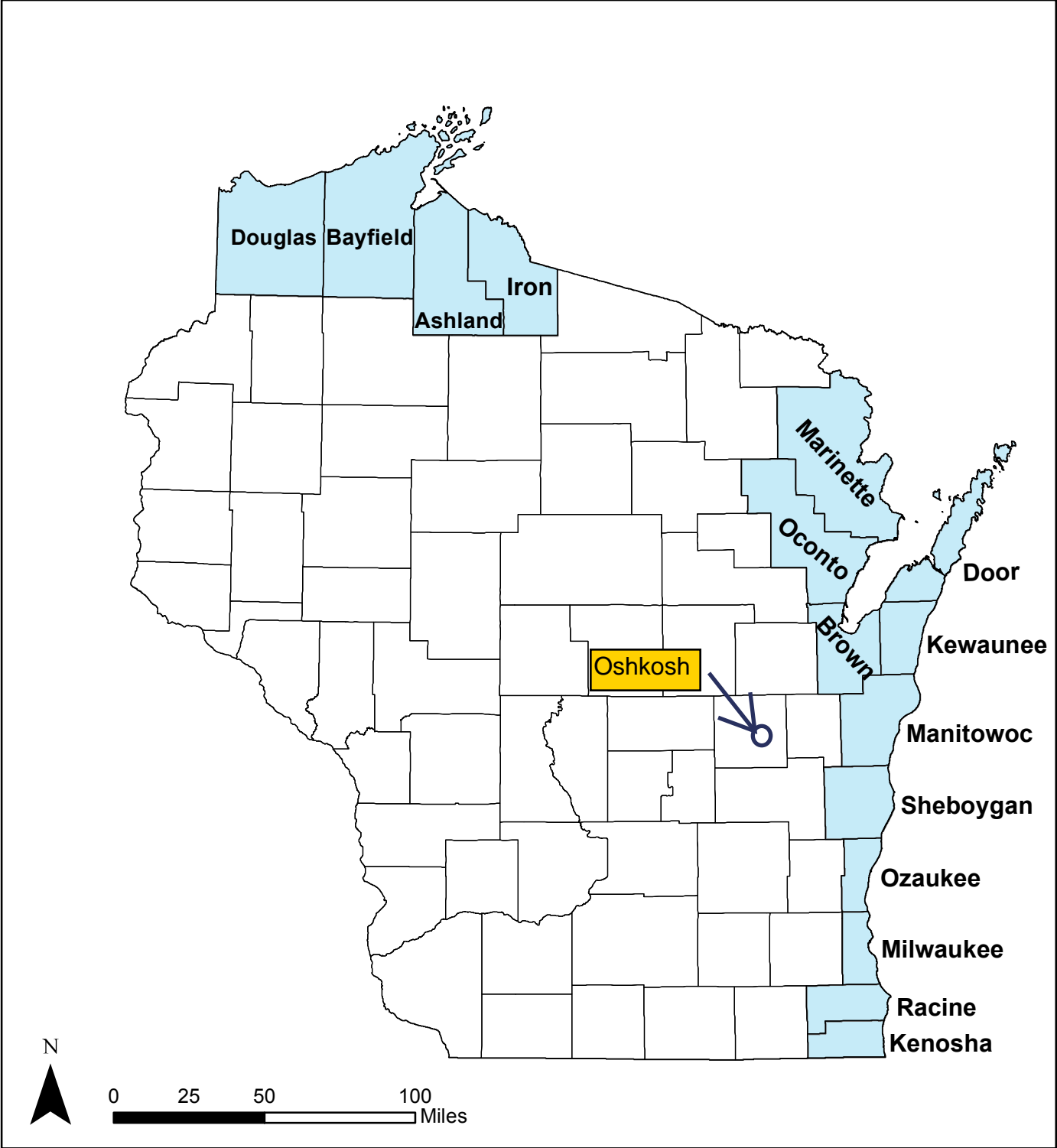
Guam - Piti and Tanguisson power stations are designated nonattainment for the SO₂ (1971) NAAQS

Piti and Cabras power stations are designated nonattainment for the SO₂ (2010) NAAQS

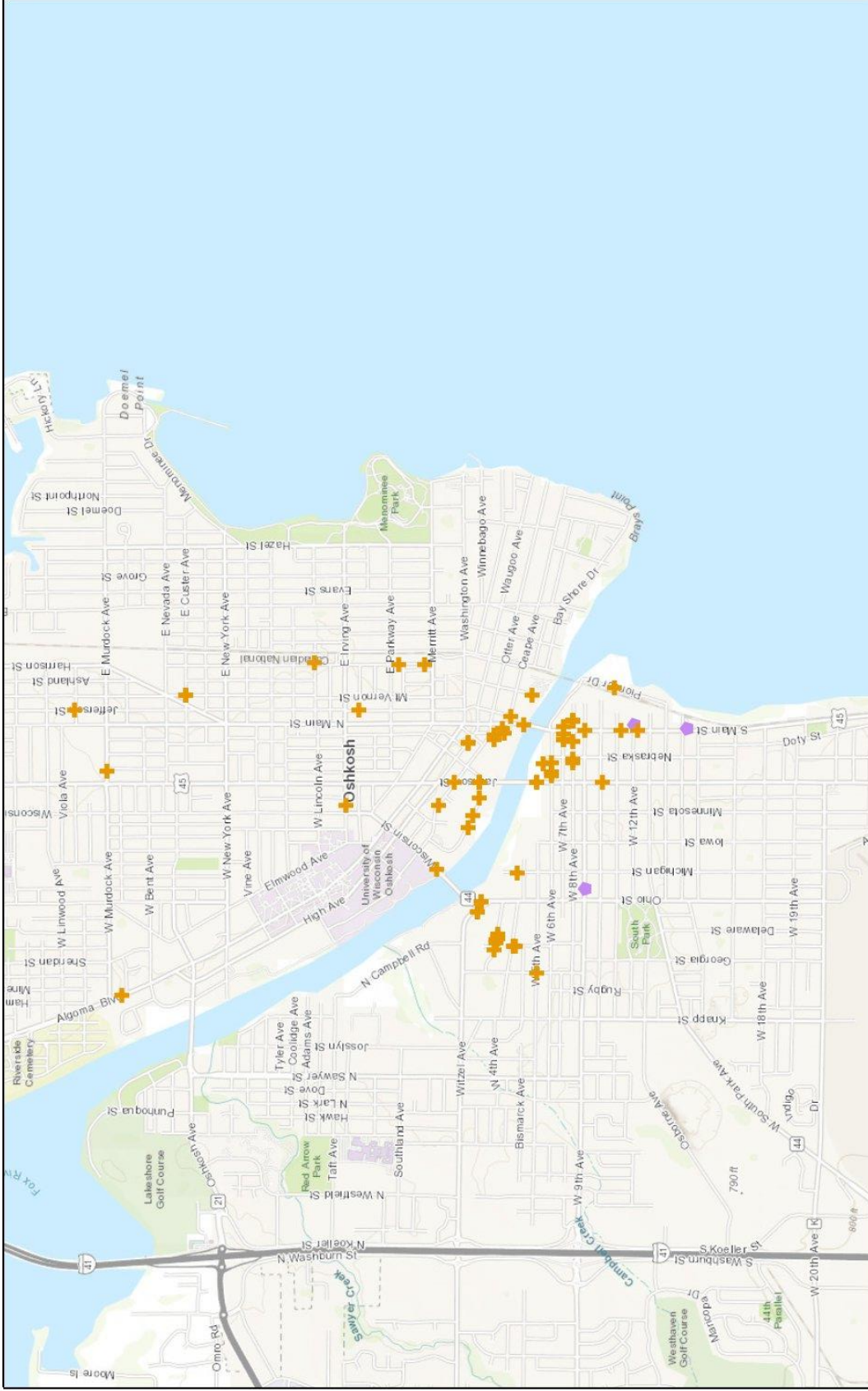
* The National Ambient Air Quality Standards (NAAQS) are health standards for Carbon Monoxide, Lead (1978 and 2008), Nitrogen Dioxide, 8-hour Ozone (2008), Particulate Matter (PM-10 and PM-2.5 (1997, 2006 and 2012), and Sulfur Dioxide.(1971 and 2010)

** Included in the counts are counties designated for NAAQS and revised NAAQS pollutants. Revoked 1-hour (1979) and 8-hour Ozone (1997) are excluded. Partial counties, those with part of the county designated nonattainment and part attainment, are shown as full counties on the map.

Wisconsin's Coastal Counties



Contamination Map



September 28, 2018

1:51,422



Sources: Esri, HERE, Garmin, Intermap, increment P Corp., GEBCO, USGS, FAO, NPS, NRCAN, Geobase, IGN, Kadaster NL, Ordnance Survey, Esri

Generated from: Cleanups in My Community. Date above is the date map was printed.

Wisconsin Endangered and Threatened Species Laws & List



PUBL-ER-001 2004
REV June 2015

Definitions

Wisconsin Endangered Species: Any species whose continued existence as a viable component of this state's wild animals or wild plants is determined by the Department to be in jeopardy on the basis of scientific evidence.

Wisconsin Threatened Species: Any species which appears likely, within the foreseeable future, on the basis of scientific evidence to become endangered.

State Laws

Endangered and Threatened Species Laws (State Statute 29.604 & Administrative Rule NR27)

Animals - It is illegal to take, transport, possess, process or sell any wild animal that is included on the Wisconsin Endangered and Threatened Species List without a valid permit.

Plants - No one may process or sell any wild plant that is a listed species without a valid permit. On public lands or lands you do not own, lease, or have the permission of the landowner, you may not cut, root up, sever, injure, destroy, remove, transport or carry away a listed plant without a permit. There is an exemption on public lands for forestry, agriculture and utility activity.

Permits - No one is exempt from these laws, but an Endangered or Threatened Species "Scientific" Permit or an Incidental Take Permit can allow you to conduct certain activities under specified conditions. The Department of Natural Resources may issue these permits, under specified terms and conditions to take, transport, possess, or export listed endangered or threatened species. Permit information and applications are available from the Bureau of Natural Heritage Conservation (address below).

Violations

Endangered and Threatened Animals: If the state law is violated unintentionally, the violator is subject to a fine of no less than \$500 and no more than \$2,000 and the court shall revoke all hunting privileges for one year. If the law is violated intentionally a person may be fined no less than \$2,000 and no more than \$5,000 or may be imprisoned for 9 months, or both. The court shall revoke all hunting privileges for three years. Violations of Federal Laws will result in additional penalties.

Endangered and Threatened Plants: If the state law is violated unintentionally, the person is subject to a fine of \$1,000 or less. If the law is violated intentionally, the person is subject to a fine of \$1,000 or less and/or 9 months imprisonment.

Report violations of wildlife laws to the toll-free Wisconsin Emergency Hotline: (1-800-847-9367).

Wisconsin Department of Natural Resources

Natural Heritage Conservation Program

P.O. Box 7921

Madison, WI 53707-7921

Telephone: (608)-267-2108

FAX: (608)-266-2925

Website: <http://dnr.wi.gov/>

The Wisconsin Department of Natural Resources provides equal opportunity in its employment, programs, services, and functions under an Affirmative Action Plan. If you have any questions, please write to Equal Opportunity Office, Department of Interior, Washington D.C. 20240.

This publication is available in alternative format (large print, Braille, audio tape, etc.) upon request. Please call (608)-267-2108 for more information.

Wisconsin's Endangered and Threatened Species List

Effective Dates of Listing

(A) October 1, 1972	(E) November 1, 1981	(I) August 1, 1997
(B) October 1, 1975	(F) December 1, 1982	(J) October 1, 1999
(C) May 1, 1978	(G) April 1, 1985	(K) June 1, 2011
(D) October 1, 1979	(H) August 1, 1989	(L) January 1, 2014

MAMMALS

ENDANGERED

(A) American Marten *Martes americana*

THREATENED

(K) Big brown bat *Eptesicus fuscus*
(K) Little brown bat *Myotis lucifugus*
(K) Northern long-eared bat* *Myotis septentrionalis*
(K) Eastern pipistrelle *Perimyotis subflavus*

BIRDS

ENDANGERED

(D) Piping Plover** *Charadrius melodus*
(L) Black Tern *Chlidonias niger*
(B) Peregrine Falcon *Falco peregrinus*
(H) Worm-eating Warbler *Helmitheros vermivorum*
(H) Caspian Tern *Hydroprogne caspia*
(D) Loggerhead Shrike *Lanius ludovicianus*
(F) Red-necked Grebe *Podiceps grisegena*
(H) Yellow-throated Warbler *Setophaga dominica*
(L) Kirtland's Warbler** *Setophaga kirtlandii*
(D) Forster's Tern *Sterna forsteri*
(D) Common Tern *Sterna hirundo*

THREATENED

(I) Henslow's Sparrow *Ammodramus henslowii*
(D) Great Egret *Ardea alba*
(L) Upland Sandpiper *Bartramia longicauda*
(D) Red-shouldered Hawk *Buteo lineatus*
(I) Yellow Rail *Coturnicops noveboracensis*
(H) Acadian Flycatcher *Empidonax vireescens*
(I) Spruce Grouse *Falcapennis canadensis*
(H) Kentucky Warbler *Geothlypis formosa*
(H) Yellow-Crowned Night-Heron *Nyctanassa violacea*
(H) Cerulean Warbler *Setophaga cerulea*
(H) Hooded Warbler *Setophaga citrina*
(D) Greater Prairie-Chicken *Tympanuchus cupido*
(H) Bell's Vireo *Vireo bellii*

AMPHIBIANS

ENDANGERED

(F) Blanchard's Cricket Frog *Acris blanchardi*

REPTILES

ENDANGERED

(D) Slender Glass Lizard *Ophisaurus attenuatus*
(A) Queensnake *Regina septemvittata*
(B) Eastern Massasauga *Sistrurus catenatus catenatus*
(A) Ornate Box Turtle *Terrapene ornata*
(D) Western Ribbonsnake *Thamnophis proximus*
(D) Eastern Ribbonsnake *Thamnophis sauritus*

THREATENED

(B) Wood Turtle *Glyptemys insculpta*

FISHES

ENDANGERED

(H) Skipjack Herring *Alosa chrysochloris*
(D) Crystal Darter *Crystallaria asprella*
(D) Gravel Chub *Erimystax x-punctatus*
(D) Bluntnose Darter *Etheostoma chlorosoma*
(D) Starhead Topminnow *Fundulus dispar*
(D) Goldeye *Hiodon alosoides*
(D) Pallid Shiner *Hybopsis amnis*
(D) Striped Shiner *Luxilus chrysocephalus*
(I) Black Redhorse *Moxostoma duquesnei*
(D) Slender Madtom *Noturus exilis*

THREATENED

(D) Blue Sucker *Cycleptus elongatus*
(D) Black Buffalo *Ictiobus niger*
(D) Longear Sunfish *Lepomis megalotis*
(H) Redfin Shiner *Lythrurus umbratilis*
(D) Shoal Chub *Macrhybopsis hyostoma*
(H) River Redhorse *Moxostoma carinatum*
(H) Pugnose Shiner *Notropis anogenus*
(A) Ozark Minnow *Notropis nilibus*
(D) Gilt Darter *Percina evides*
(H) Paddlefish *Polyodon spathula*

MUSSELS

ENDANGERED

(H) Spectaclecase** *Cumberlandia monodonta*
(H) Purple Wartyback *Cyclonaias tuberculata*
(H) Butterfly *Ellipsaria lineolata*
(H) Elephant-Ear *Elliptio crassidens*
(H) Snuffbox** *Epioblasma triquetra*
(H) Ebonyshell *Fusconaia ebena*
(C) Higgins Eye** *Lampsilis higginsii*
(H) Yellow/Slough Sandshell *Lampsilis teres*
(H) Sheepnose** *Plethobasus cyphus*
(H) Winged Mapleleaf*** *Quadrula fragosa*
(H) Rainbow *Villosa iris*

THREATENED

(H) Slippershell mussel *Alasmidonta viridis*
(H) Rock-Pocketbook *Arcidens confragosus*
(H) Monkeyface *Quadrula metanevra*
(H) Wartyback *Quadrula nodulata*
(H) Salamander Mussel *Simpsonaias ambigua*
(H) Buckhorn *Tritogonia verrucosa*
(L) Fawnsfoot *Truncilla donaciformis*
(H) Ellipse *Venustaconcha ellipsiformis*

SNAILS

ENDANGERED

(H) Midwest Pleistocene Vertigo *Vertigo hubrichti*
(H) Occult Vertigo *Vertigo occulta*

THREATENED

(H) Wing Snaggletooth *Gastrocopta procera*
(H) Cherrystone Drop *Hendersonia occulta*

Wisconsin's Endangered and Threatened Species List

INSECTS

ENDANGERED

(H) Pecatonica River Mayfly	<i>Acanthametropus pecatonica</i>
(I) Red-tailed Prairie Leafhopper	<i>Aflexia rubranura</i>
(H) Flat-headed Mayfly	<i>Spinadia simplex</i>
(L) A Leafhopper	<i>Attenuipyga vanduzeei</i>
(H) Swamp Metalmark	<i>Calephelis muticum</i>
(L) Hairy-necked Tiger Beetle	<i>Cicindela hirticollis rhodensis</i>
(L) Ottoe Skipper	<i>Hesperia ottoe</i>
(H) Northern Blue Butterfly	<i>Lycaeides idas</i>
(H) Giant Carrion Beetle**	<i>Nicrophorus americanus</i>
(H) Poweshiek Skipperling**	<i>Oarisma poweshiek</i>
(H) Extra-striped Snaketail	<i>Ophiogomphus anomalus</i>
(I) Saint Croix Snaketail	<i>Ophiogomphus susbehcha</i>
(H) Silphium Borer Moth	<i>Papaipema silphii</i>
(H) Phlox Moth	<i>Schinia indiana</i>
(I) Hine's Emerald**	<i>Somatochlora hineana</i>
(I) Incurvate Emerald	<i>Somatochlora incurvata</i>
(H) Regal Fritillary	<i>Speyeria idalia</i>
(H) Knobels Riffle Beetle	<i>Stenelmis knobeli</i>
(I) Lake Huron Locust	<i>Trimerotropis huroniana</i>

THREATENED

(L) An Issid Planthopper	<i>Fitchiella robertsoni</i>
(H) Frosted Elfin	<i>Callophrys irus</i>
(I) Prairie Leafhopper	<i>Polyamia dilata</i>
(I) Spatterdock Darner	<i>Rhionaeschna mutata</i>

PLANTS

ENDANGERED

(G) Pale False Foxglove	<i>Agalinis skinneriana</i>
(E) Carolina Anemone	<i>Anemone caroliniana</i>
(D) Cut-leaved Anemone	<i>Anemone multifida</i> var. <i>multifida</i>
(D) Large-leaved Sandwort	<i>Moehringia (=Arenaria) macrophylla</i>
(D) Lake Cress	<i>Armoracia lacustris</i>
(G) Purple Milkweed	<i>Asclepias purpurascens</i>
(D) Green Spleenwort	<i>Asplenium trichomanes-ramosum</i>
(D) Alpine Milk Vetch	<i>Astragalus alpinus</i>
(E) Prairie Plum	<i>Astragalus crassicaarpus</i>
(G) Cooper's Milk Vetch	<i>Astragalus neglectus</i>
(I) Prairie Moonwort	<i>Botrychium campestre</i>
(E) Common Moonwort	<i>Botrychium lunaria</i>
(G) Goblin Fern	<i>Botrychium mormo</i>
(D) Floating Marsh Marigold	<i>Caltha natans</i>
(G) Wild Hyacinth	<i>Camassia scilloides</i>
(E) Ravenfoot Sedge	<i>Carex crus-corvi</i>
(I) Smooth-sheathed Sedge	<i>Carex laevivaginata</i>
(D) False Hop Sedge	<i>Carex lupuliformis</i>
(D) Intermediate Sedge	<i>Carex media</i>
(I) Schweinitz's Sedge	<i>Carex schweinitzii</i>
(E) Brook Grass	<i>Catabrosa aquatica</i>
(D) Hemlock-parsley	<i>Conioselinum chinense</i>
(E) Obovate Beak Grass	<i>Diarrhena obovata</i>
(D) Hoary Whitlow-grass	<i>Draba cana</i>
(I) Neat Spike-rush	<i>Eleocharis nitida</i>
(D) Square-stem Spike-rush	<i>Eleocharis quadrangulata</i>
(I) Wolf's Spike-rush	<i>Eleocharis wolfii</i>
(D) Harbinger-of-Spring	<i>Erigeria bulbosa</i>
(D) Chestnut Sedge	<i>Fimbristylis puberula</i>
(E) Dwarf Umbrella Sedge	<i>Fuirena pumila</i>
(D) Northern Commandra	<i>Geocaulon lividum</i>

PLANTS cont.

(H) Bog Rush	<i>Juncus stygius</i>
(H) Prairie Bush Clover*	<i>Lespedeza leptostachya</i>
(E) Dotted Blazing Star	<i>Liatris punctata</i> var. <i>nebraskana</i>
(D) Auricled Twayblade	<i>Listera auriculata</i>
(I) Fly Honeysuckle	<i>Lonicera involucrata</i>
(E) Smith's Melic Grass	<i>Melica smithii</i>
(I) Mat Muhly	<i>Muhlenbergia richardsonis</i>
(I) Louisiana Broomrape	<i>Orobanche ludoviciana</i>
(H) Fassett's Locoweed*	<i>Oxytropis campestris</i> var. <i>chartacea</i>
(D) Small-flowered Grass-of-Parnassus	<i>Parnassia parviflora</i>
(E) Smooth Phlox	<i>Phlox glaberrima</i> ssp. <i>interior</i>
(E) Butterwort	<i>Pinguicula vulgaris</i>
(D) Heart-leaved Plantain	<i>Plantago cordata</i>
(H) Eastern Prairie White Fringed Orchid*	<i>Platanthera leucophaea</i>
(I) Western Jacob's Ladder	<i>Polemonium occidentale</i> ssp. <i>lacustre</i>
(D) Pink Milkwort	<i>Polygala incarnata</i>
(G) Spotted Pondweed	<i>Potamogeton pulcher</i>
(E) Rough White Lettuce	<i>Prenanthes aspera</i>
(D) Great White Lettuce	<i>Prenanthes crepidinea</i>
(D) Pine-drops	<i>Pterospora andromedea</i>
(D) Small Shinleaf	<i>Pyrola minor</i>
(E) Small Yellow Water Crowfoot	<i>Ranunculus gmelinii</i>
(I) Lapland Buttercup	<i>Ranunculus lapponicus</i>
(D) Lapland Rosebay	<i>Rhododendron lapponicum</i>
(D) Wild Petunia	<i>Ruellia humilis</i>
(D) Sand Dune Willow	<i>Salix cordata</i>
(I) Satiny Willow	<i>Salix pellita</i>
(I) Hall's Bulrush	<i>Schoenoplectus hallii</i>
(G) Netted Nut-rush	<i>Scleria reticularis</i>
(G) Small Skullcap	<i>Scutellaria parvula</i> var. <i>parvula</i>
(E) Low Spike-moss	<i>Selaginella selaginoides</i>
(I) Fire Pink	<i>Silene virginica</i>
(E) Blue-stemmed Goldenrod	<i>Solidago caesia</i>
(D) Lake Huron Tansy	<i>Tanacetum bipinnatum</i> ssp. <i>huronense</i>
(D) Hairy Meadow Parsnip	<i>Thaspium chapmanii</i>
(E) Heartleaf Foamflower	<i>Tiarella cordifolia</i>
(I) Purple False Oats	<i>Trisetum melicoides</i>
(D) Dwarf Bilberry	<i>Vaccinium cespitosum</i>
(D) Mountain Cranberry	<i>Vaccinium vitis-idaea</i>
(D) Squashberry	<i>Viburnum edule</i>
(D) Sand Violet	<i>Viola sagittata</i> var. <i>ovata</i>

THREATENED

(E) Northern Monkshood*	<i>Aconitum noveboracense</i>
(G) Muskroot	<i>Adoxa moschatellina</i>
(G) Roundstem Foxglove	<i>Agalinis gattingeri</i>
(G) Round-leaved Orchis	<i>Amerorchis rotundifolia</i>
(E) Woolly Milkweed	<i>Asclepias lanuginosa</i>
(G) Dwarf Milkweed	<i>Asclepias ovalifolia</i>
(H) Prairie Milkweed	<i>Asclepias sullivantii</i>
(G) Pinnatifid Spleenwort	<i>Asplenium pinnatifidum</i>
(G) Kitten Tails	<i>Besseyia bullii</i>
(I) Sand Reedgrass	<i>Calamovilfa longifolia</i> var. <i>magna</i>
(H) Large Water Starwort	<i>Callitriche heterophylla</i>
(H) Calypso Orchid	<i>Calypso bulbosa</i>
(D) Carey's Sedge	<i>Carex careyana</i>
(H) Beautiful Sedge	<i>Carex concinna</i>
(H) Coast Sedge	<i>Carex exilis</i>
(G) Handsome Sedge	<i>Carex formosa</i>
(D) Elk Sedge	<i>Carex garberi</i>

Wisconsin Endangered and Threatened Species Laws & List



PUBL-ER-001 2004
REV June 2015

Definitions

Wisconsin Endangered Species: Any species whose continued existence as a viable component of this state's wild animals or wild plants is determined by the Department to be in jeopardy on the basis of scientific evidence.

Wisconsin Threatened Species: Any species which appears likely, within the foreseeable future, on the basis of scientific evidence to become endangered.

State Laws

Endangered and Threatened Species Laws (State Statute 29.604 & Administrative Rule NR27)

Animals - It is illegal to take, transport, possess, process or sell any wild animal that is included on the Wisconsin Endangered and Threatened Species List without a valid permit.

Plants - No one may process or sell any wild plant that is a listed species without a valid permit. On public lands or lands you do not own, lease, or have the permission of the landowner, you may not cut, root up, sever, injure, destroy, remove, transport or carry away a listed plant without a permit. There is an exemption on public lands for forestry, agriculture and utility activity.

Permits - No one is exempt from these laws, but an Endangered or Threatened Species "Scientific" Permit or an Incidental Take Permit can allow you to conduct certain activities under specified conditions. The Department of Natural Resources may issue these permits, under specified terms and conditions to take, transport, possess, or export listed endangered or threatened species. Permit information and applications are available from the Bureau of Natural Heritage Conservation (address below).

Violations

Endangered and Threatened Animals: If the state law is violated unintentionally, the violator is subject to a fine of no less than \$500 and no more than \$2,000 and the court shall revoke all hunting privileges for one year. If the law is violated intentionally a person may be fined no less than \$2,000 and no more than \$5,000 or may be imprisoned for 9 months, or both. The court shall revoke all hunting privileges for three years. Violations of Federal Laws will result in additional penalties.

Endangered and Threatened Plants: If the state law is violated unintentionally, the person is subject to a fine of \$1,000 or less. If the law is violated intentionally, the person is subject to a fine of \$1,000 or less and/or 9 months imprisonment.

Report violations of wildlife laws to the toll-free Wisconsin Emergency Hotline: (1-800-847-9367).

Wisconsin Department of Natural Resources

Natural Heritage Conservation Program

P.O. Box 7921

Madison, WI 53707-7921

Telephone: (608)-267-2108

FAX: (608)-266-2925

Website: <http://dnr.wi.gov/>

The Wisconsin Department of Natural Resources provides equal opportunity in its employment, programs, services, and functions under an Affirmative Action Plan. If you have any questions, please write to Equal Opportunity Office, Department of Interior, Washington D.C. 20240.

This publication is available in alternative format (large print, Braille, audio tape, etc.) upon request. Please call (608)-267-2108 for more information.

Wisconsin's Endangered and Threatened Species List

Effective Dates of Listing

(A) October 1, 1972	(E) November 1, 1981	(I) August 1, 1997
(B) October 1, 1975	(F) December 1, 1982	(J) October 1, 1999
(C) May 1, 1978	(G) April 1, 1985	(K) June 1, 2011
(D) October 1, 1979	(H) August 1, 1989	(L) January 1, 2014

MAMMALS

ENDANGERED

(A) American Marten *Martes americana*

THREATENED

(K) Big brown bat *Eptesicus fuscus*
(K) Little brown bat *Myotis lucifugus*
(K) Northern long-eared bat* *Myotis septentrionalis*
(K) Eastern pipistrelle *Perimyotis subflavus*

BIRDS

ENDANGERED

(D) Piping Plover** *Charadrius melodus*
(L) Black Tern *Chlidonias niger*
(B) Peregrine Falcon *Falco peregrinus*
(H) Worm-eating Warbler *Helmitheros vermivorum*
(H) Caspian Tern *Hydroprogne caspia*
(D) Loggerhead Shrike *Lanius ludovicianus*
(F) Red-necked Grebe *Podiceps grisegena*
(H) Yellow-throated Warbler *Setophaga dominica*
(L) Kirtland's Warbler** *Setophaga kirtlandii*
(D) Forster's Tern *Sterna forsteri*
(D) Common Tern *Sterna hirundo*

THREATENED

(I) Henslow's Sparrow *Ammodramus henslowii*
(D) Great Egret *Ardea alba*
(L) Upland Sandpiper *Bartramia longicauda*
(D) Red-shouldered Hawk *Buteo lineatus*
(I) Yellow Rail *Coturnicops noveboracensis*
(H) Acadian Flycatcher *Empidonax vireescens*
(I) Spruce Grouse *Falcapennis canadensis*
(H) Kentucky Warbler *Geothlypis formosa*
(H) Yellow-Crowned Night-Heron *Nyctanassa violacea*
(H) Cerulean Warbler *Setophaga cerulea*
(H) Hooded Warbler *Setophaga citrina*
(D) Greater Prairie-Chicken *Tympanuchus cupido*
(H) Bell's Vireo *Vireo bellii*

AMPHIBIANS

ENDANGERED

(F) Blanchard's Cricket Frog *Acris blanchardi*

REPTILES

ENDANGERED

(D) Slender Glass Lizard *Ophisaurus attenuatus*
(A) Queensnake *Regina septemvittata*
(B) Eastern Massasauga *Sistrurus catenatus catenatus*
(A) Ornate Box Turtle *Terrapene ornata*
(D) Western Ribbonsnake *Thamnophis proximus*
(D) Eastern Ribbonsnake *Thamnophis sauritus*

THREATENED

(B) Wood Turtle *Glyptemys insculpta*

FISHES

ENDANGERED

(H) Skipjack Herring *Alosa chrysochloris*
(D) Crystal Darter *Crystallaria asprella*
(D) Gravel Chub *Erimystax x-punctatus*
(D) Bluntnose Darter *Etheostoma chlorosoma*
(D) Starhead Topminnow *Fundulus dispar*
(D) Goldeye *Hiodon alosoides*
(D) Pallid Shiner *Hybopsis amnis*
(D) Striped Shiner *Luxilus chrysocephalus*
(I) Black Redhorse *Moxostoma duquesnei*
(D) Slender Madtom *Noturus exilis*

THREATENED

(D) Blue Sucker *Cycleptus elongatus*
(D) Black Buffalo *Ictiobus niger*
(D) Longear Sunfish *Lepomis megalotis*
(H) Redfin Shiner *Lythrurus umbratilis*
(D) Shoal Chub *Macrhybopsis hyostoma*
(H) River Redhorse *Moxostoma carinatum*
(H) Pugnose Shiner *Notropis anogenus*
(A) Ozark Minnow *Notropis nilibus*
(D) Gilt Darter *Percina evides*
(H) Paddlefish *Polyodon spathula*

MUSSELS

ENDANGERED

(H) Spectaclecase** *Cumberlandia monodonta*
(H) Purple Wartyback *Cyclonaias tuberculata*
(H) Butterfly *Ellipsaria lineolata*
(H) Elephant-Ear *Elliptio crassidens*
(H) Snuffbox** *Epioblasma triquetra*
(H) Ebonyshell *Fusconaia ebena*
(C) Higgins Eye** *Lampsilis higginsii*
(H) Yellow/Slough Sandshell *Lampsilis teres*
(H) Sheepnose** *Plethobasus cyphus*
(H) Winged Mapleleaf*** *Quadrula fragosa*
(H) Rainbow *Villosa iris*

THREATENED

(H) Slippershell mussel *Alasmidonta viridis*
(H) Rock-Pocketbook *Arcidens confragosus*
(H) Monkeyface *Quadrula metanevra*
(H) Wartyback *Quadrula nodulata*
(H) Salamander Mussel *Simpsonaias ambigua*
(H) Buckhorn *Tritogonia verrucosa*
(L) Fawnsfoot *Truncilla donaciformis*
(H) Ellipse *Venustaconcha ellipsiformis*

SNAILS

ENDANGERED

(H) Midwest Pleistocene Vertigo *Vertigo hubrichti*
(H) Occult Vertigo *Vertigo occulta*

THREATENED

(H) Wing Snaggletooth *Gastrocopta procera*
(H) Cherrystone Drop *Hendersonia occulta*

Wisconsin's Endangered and Threatened Species List

PLANTS cont.

(E) Lenticular Sedge	<i>Carex lenticularis</i>
(H) Michaux's Sedge	<i>Carex michauxiana</i>
(D) Hill's Thistle	<i>Cirsium hillii</i>
(D) Dune Thistle*	<i>Cirsium pitcheri</i>
(D) Rams-head Lady's-slipper	<i>Cypripedium arietinum</i>
(D) White Lady's-slipper	<i>Cypripedium candidum</i>
(D) English Sundew	<i>Drosera anglica</i>
(E) Linear-leaved Sundew	<i>Drosera linearis</i>
(G) Pale Purple Coneflower	<i>Echinacea pallida</i>
(E) Beaked Spike-rush	<i>Eleocharis rostellata</i>
(D) Thickspike Wheatgrass	<i>Elymus lanceolatus</i> (= <i>Elytrigia dasystachya</i>) ssp. <i>psammophilus</i>
(G) Forked Aster	<i>Eurybia furcata</i>
(D) Western Fescue	<i>Festuca occidentalis</i>
(G) Blue Ash	<i>Fraxinus quadrangulata</i>
(D) Round Fruited St. John's Wort	<i>Hypericum sphaerocarpum</i>
(H) Dwarf Lake Iris*	<i>Iris lacustris</i>
(H) Slender Bush Clover	<i>Lespedeza virginica</i>
(E) Bladderpod	<i>Lesquerella ludoviciana</i>
(D) Broad-leaved Twayblade	<i>Listera convallarioides</i>
(E) Brittle Prickly Pear	<i>Opuntia fragilis</i>
(D) Clustered Broomrape	<i>Orobanche fasciculata</i>
(I) Plains Ragwort	<i>Packera indecora</i>
(E) Marsh Grass-of-Parnassus	<i>Parnassia palustris</i>
(D) Sweet Colt's-foot	<i>Petasites sagittatus</i>
(H) Pale Green Orchid	<i>Platanthera flava</i> var. <i>herbiola</i>
(D) Braun's Holly Fern	<i>Polystichum braunii</i>
(D) Prairie-parsley	<i>Polytaenia nuttallii</i>
(G) Algae-leaved Pondweed	<i>Potamogeton confervoides</i>
(G) Cliff Cudweed	<i>Pseudognaphalium saxicola</i>
(E) Seaside Crowfoot	<i>Ranunculus cymbalaria</i>
(E) Long-beaked Bald-rush	<i>Rhynchospora scirpoides</i>
(I) Canadian Gooseberry	<i>Ribes oxycanthoides</i> ssp. <i>oxycanthoides</i>
(I) Tea-leaved Willow	<i>Salix planifolia</i> ssp. <i>planifolia</i>
(I) Dune Goldenrod	<i>Solidago simplex</i> var. <i>gilmanii</i>
(E) Clustered Bur-reed	<i>Sparganium glomeratum</i>
(E) Sheathed Pondweed	<i>Stuckenia vaginata</i>
(D) False Asphodel	<i>Triantha glutinosa</i>
(I) Tufted Bulrush	<i>Trichophorum cespitosum</i>
(E) Snow Trillium	<i>Trillium nivale</i>
(E) Spike Trisetum	<i>Trisetum spicatum</i>
(E) Marsh Valerian	<i>Valeriana uliginosa</i>

** also Federally Endangered

* also Federally Threatened

A Reminder

The Department of Natural Resources reminds you that the Endangered and Threatened Species list is only a first step toward identifying a problem that exists. It doesn't tell what the problem is or what to do about it. Moreover, it does not guarantee survival of the plants and animals listed. The real work follows listing. The Bureau of Natural Heritage Conservation formulates management plans to aid the recovery of listed species. DNR resource managers put the plans to work in the field, while conservation wardens enforce laws protecting endangered resources.

A Request

The Bureau of Natural Heritage Conservation welcomes observations of endangered and threatened plants and animals. We are also interested in observations of species of special concern (species about which some problem of abundance or distribution is suspected but not yet proven). If you would like to obtain reporting forms for submitting observations and/or a list of special concern species, please contact us at the address or phone number in the box at right.



Henslow's Sparrow

Help Us Protect Wisconsin's Natural Diversity!

The Wisconsin Natural Heritage Conservation Program is funded primarily by contributions to the tax checkoff on the Wisconsin state income tax form, the purchase of Endangered Resources License Plates, or through donations sent directly to the Bureau of Endangered Resources. Your support is vital. Help us continue recovery efforts for endangered species, preservation of rare plants and animal communities and educational efforts to protect our rich natural heritage. Remember to designate a gift on your tax form, order a license plate or send a contribution to the address below.

For further information, contact:

Wisconsin Department of Natural Resources
Natural Heritage Conservation Program
P.O. Box 7921
Madison, WI 53707-7921
Telephone: (608) 267-2108
FAX: (608) 266-2925

If you would like an application form for an Endangered Resources license plate, send a request to the above address or to:

Wisconsin Department of Transportation
Special Plates Unit
P.O. Box 7911
Madison, WI 53707-7911



This publication has been made possible by contributions to the Endangered Resources Fund and the purchase of Endangered Resources License Plates.

Endangered Species – Winnebago County

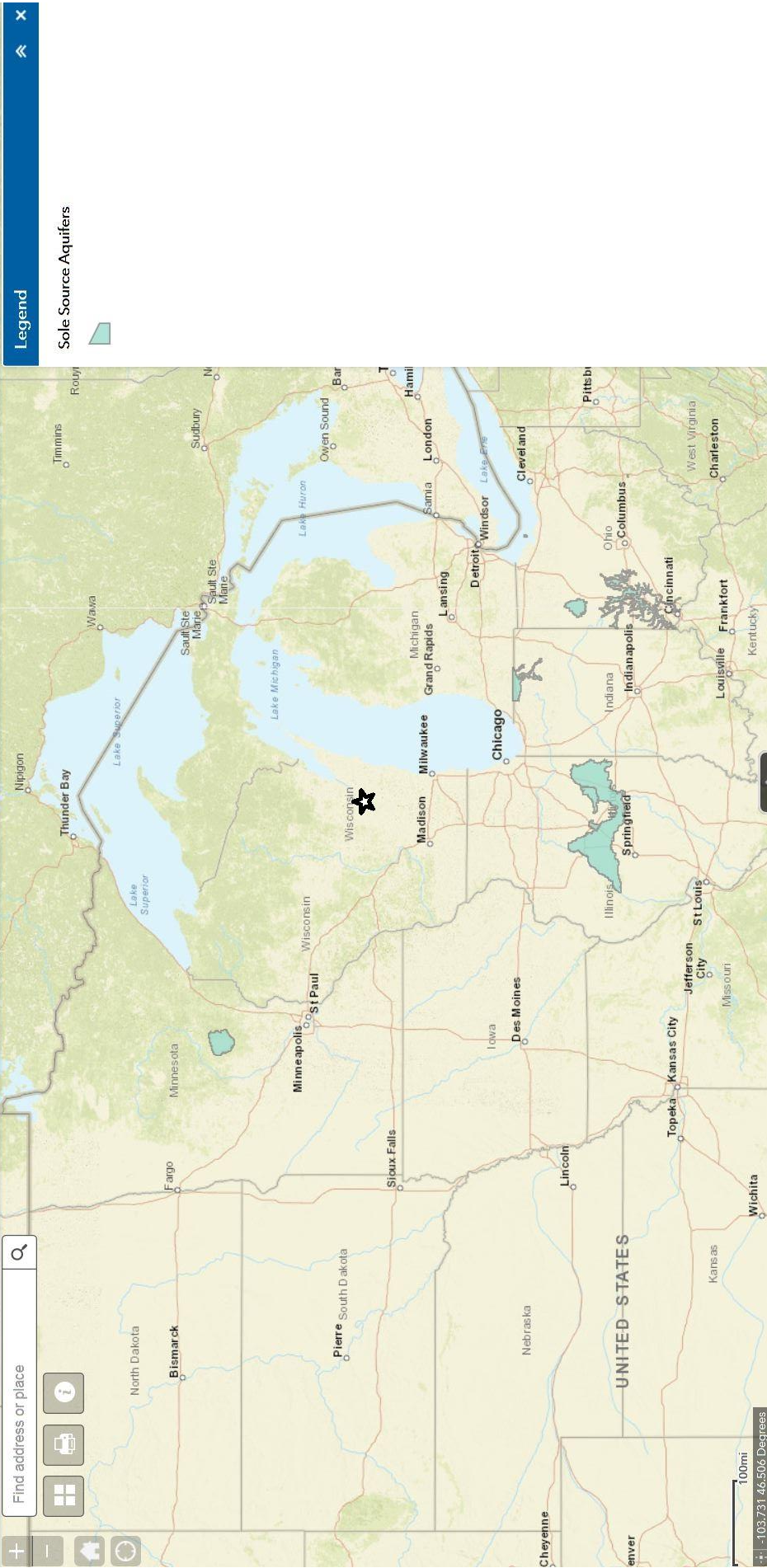
The following report contains Species that are known to or are believed to occur in this county. Species with range unrefined past the state level are now excluded from this report. If you are looking for the Section 7 range (for Section 7 Consultations), please visit the [IPaC](#) application.

County: Winnebago, Wisconsin

 CSV

Need to contact a FWS field office about a species? Follow [this link](#) to find your local FWS Office.

Group	Name	Population	Status	Lead Office	Recovery Plan	Recovery Plan Action Status	Recovery Plan Stage
Birds	Whooping crane (Grus americana)	U.S.A. (AL, AR, CO, FL, GA, ID, IL, IN, IA, KY, LA, MI, MN, MS, MO, NC, NM, OH, SC, TN, UT, VA, WI, WV, western half of WY)	Experimental Population, Non-Essential	Office of the Regional Director			
Flowering Plants	Eastern prairie fringed orchid (Platanthera leucophaea)	Wherever found	Threatened	Chicago Ecological Service Field Office	Eastern Prairie Fringed Orchid	Implementation Progress	Final
Mammals	Northern Long-Eared Bat (Myotis septentrionalis)	Wherever found	Threatened	Minnesota-Wisconsin Ecological Services Field Office			



Find address or place



Legend

Sole Source Aquifers



100mi
-103.731 46.506 Degrees



NATIONAL WILD AND SCENIC RIVERS SYSTEM



- HOME
- NATIONAL SYSTEM
- MANAGEMENT
- RESOURCES
- PUBLICATIONS
- CONTACT US
- KID'S SITE

WISCONSIN

Wisconsin has approximately 56,884 miles of river, of which 276 miles are designated as wild & scenic—approximately 1/2 of 1% of the state's river miles.

- St. Croix River
- Wolf River


EXPLORE DESIGNATED RIVERS



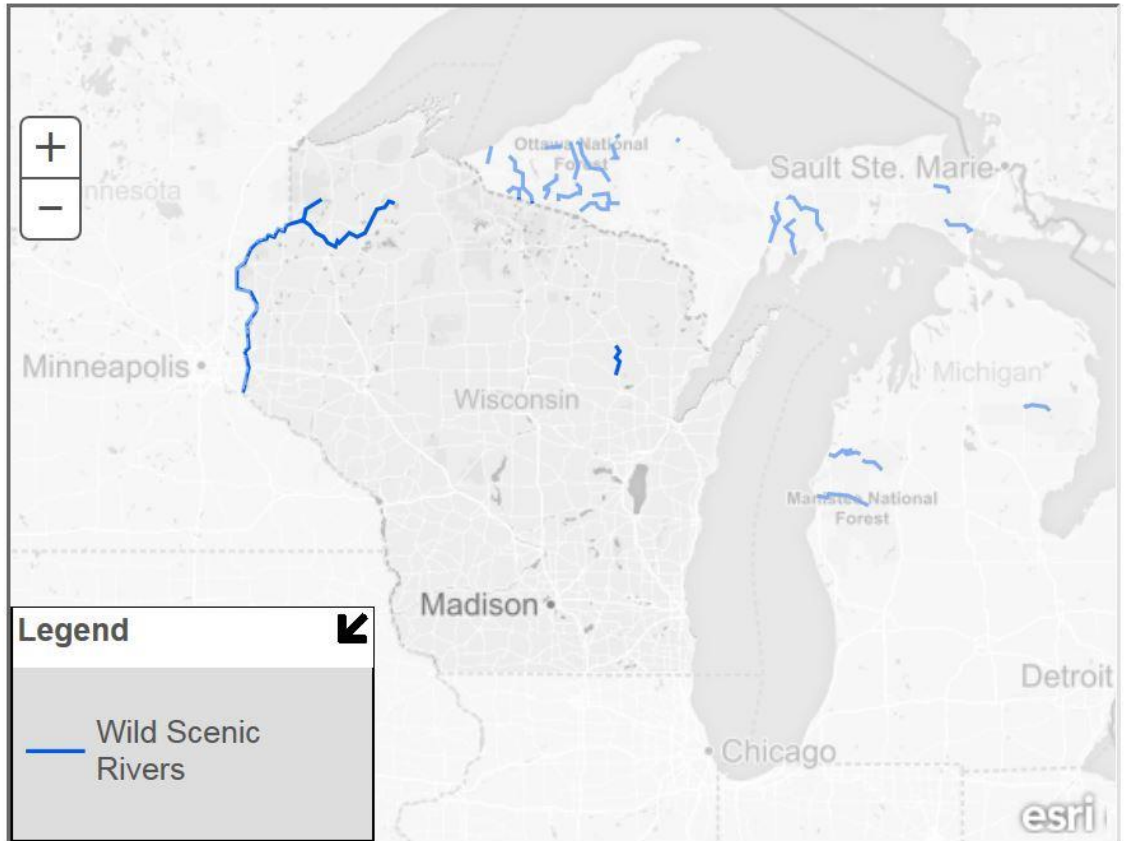
Choose a State ▾ Go

Choose a River ▾ Go

Nourished by the fertile soils of the region, rivers of the Midwest explode with life, from great avian migrations to ancient fishes.



Wisconsin has approximately 56,884 miles of river, of which 276 miles are designated as wild & scenic—approximately 1/2 of 1% of the state's river miles.



[+ View larger map](#)

<http://watersgeo.epa.gov/mwm/>

My WATERS Mapper

WATERS Mapper dynamically displays snapshots of EPA Office of Water program data. This version of MyWATERS Mapper depicts the status of NPDES permits for each State; summary information from the Clean Watershed Needs Survey; and water quality assessments. Future versions will include other Office of Water Program Snapshots. MyWATERS Mapper also contains water-related geographic themes such as the National Hydrography Dataset, and other water-related map layers. MyWATERS Mapper enables you to create customized maps at national and local scales.



ENVIRONMENTAL ASSESSMENT

NEIGHBORHOOD INITIATIVES (MULTI-YEAR)

Brief Description of Project Activity:

CDBG funds will be used for neighborhood-related activities, which may include the establishment of neighborhood associations, streetscaping, neighborhood facilities, parks/recreational facilities, and public facilities and improvements. Activities may include exterior work at properties in LMI areas. The City may also use funds for the acquisition, demolition, or rehabilitation of deteriorating or blighting structures/properties.

Work may also include the installation of smoke and carbon monoxide detectors in LMI areas.

Brief Description of the Project Site and Immediate Area:

Funds will be used in City approved neighborhoods associations or properties adjacent to neighborhoods having a direct impact on the neighborhood. (see map on following page).

The following neighborhood associations have been approved by the City:

- Middle Village
- Miller's Bay
- Steven's Park
- Near East
- River East
- Ferry Crossing
- Woodland Park
- Northshore
- Lumber River
- Sawyer Paine
- Congress Field
- Historic Jackson Drive
- Marina District
- Sacred Heart
- Menominee North
- Menominee South
- Stevens Park
- North Park
- Fox Chase
- Midtown
- Woodland Park Northshore



**U.S. Department of Housing and Urban
Development**

451 Seventh Street, SW
Washington, DC 20410
www.hud.gov

espanol.hud.gov

Broad-Level Tiered Environmental Review for Activity/Project that is Categorically Excluded Subject to Section 58.5 Pursuant to 24 CFR Part 58.35(a)

Project Information

Project Name: Neighborhood Initiatives

Responsible Entity (RE): City of Oshkosh

State/Local Identifier: Wisconsin

RE Preparer: Steven Wiley

Certifying Officer: Allen Davis

Grant Recipient (if different than Responsible Entity):
Point of Contact:

Consultant (if applicable):
Point of Contact:

Project Location: Oshkosh, WI 54901

Additional Location Information:

Specific locations will be identified and reviewed during the Tier 2 Review.

Direct Comments to: Oshkosh City Hall, ATTN: Community Development
215 Church Avenue, Oshkosh, WI 54901
swiley@ci.oshkosh.wi.us

Description of the Proposed Project [24 CFR 50.12 & 58.32; 40 CFR 1508.25]:

CDBG funds will be used for neighborhood-related activities, which may include the establishment of neighborhood associations, streetscaping, neighborhood facilities, parks/recreational facilities, and public facilities and improvements. Activities may include exterior work at properties in LMI areas. The City may also use funds for the acquisition, demolition, or rehabilitation of deteriorating or blighting structures/properties.

Work may also include the installation of smoke and carbon monoxide detectors in LMI areas.

Approximate size of the project area:

Funds will be used in neighborhoods with approved plans or neighborhoods with approved Associations (see map on following page).

The following are recognized neighborhoods in the City of Oshkosh:

- | | |
|-----------------|------------------------|
| Middle Village | Miller's Bay |
| Steven's Park | Near East |
| River East | Ferry Crossing |
| Woodland Park | Northshore |
| Lumber River | Sawyer Paine |
| Congress Field | Historic Jackson Drive |
| Marina District | Sacred Heart |
| Menominee North | Menominee South |
| Stevens Park | North Park |
| Fox Chase | Historic Fourth Ward |

Length of time covered by this review: Multi-year

Maximum number of dwelling units or lots addressed by this tiered review: 20

Level of Environmental Review Determination:

Categorically Excluded per 24 CFR 58.35(a), and subject to laws and authorities at §58.5: 58.35(a)(1)

Funding Information

Grant Number	HUD Program	Program Name	Funding Amount
B-21-MC-55-00007	Community Planning & Development	Community Development Block Grant (entitlement)	56,000

Estimated Total HUD Funded Amount: \$56,000

Estimated Total Project Cost (HUD and non-HUD funds) [24 CFR 58.32(d)]: \$56,000

Compliance with 24 CFR 50.4, 58.5, and 58.6 Laws and Authorities and Written Strategies

<p>Compliance Factors: Statutes, Executive Orders, and Regulations listed at 24 CFR 50.4, 58.5, and 58.6</p>	<p>Was compliance achieved at the broad level of review?</p>	<p>If Yes: Describe compliance determinations made at the broad level. If No: Describe the policy, standard, or process to be followed in the site-specific review.</p>
<p>STATUTES, EXECUTIVE ORDERS, AND REGULATIONS LISTED AT 24 CFR 50.4 & 58.6</p>		
<p>Airport Hazards 24 CFR Part 51 Subpart D</p>	<p>Yes No <input checked="" type="checkbox"/> <input type="checkbox"/></p>	<p>The City of Oshkosh does not do any work within the Airport Runway/hazard/clear zones.</p>
<p>Coastal Barrier Resources Coastal Barrier Resources Act, as amended by the Coastal Barrier Improvement Act of 1990 [16 USC 3501]</p>	<p>Yes No <input checked="" type="checkbox"/> <input type="checkbox"/></p>	<p>Coastal Barrier Resource System Mapper shows the closest CBRS is 45 miles from Oshkosh.</p>
<p>Flood Insurance Flood Disaster Protection Act of 1973 and National Flood Insurance Reform Act of 1994 [42 USC 4001-4128 and 42 USC 5154a]</p>	<p>Yes No <input type="checkbox"/> <input checked="" type="checkbox"/></p>	<p>All projects are reviewed for flood zone at the time of the Tier 2 by address.</p>

STATUTES, EXECUTIVE ORDERS, AND REGULATIONS LISTED AT 24 CFR §58.5		
Clean Air Clean Air Act, as amended, particularly section 176(c) & (d); 40 CFR Parts 6, 51, 93	Yes No <input checked="" type="checkbox"/> <input type="checkbox"/>	EPA Nonattainment Map shows Winnebago County is not part of a nonattainment area. www.epa.gov
Coastal Zone Management Coastal Zone Management Act, sections 307(c) & (d)	Yes No <input checked="" type="checkbox"/> <input type="checkbox"/>	Oshkosh and Winnebago County are not part of a coastal zone. See attached Coastal zone map. www.doa.state.wi.us
Contamination and Toxic Substances 24 CFR Part 50.3(i) & 58.5(i)(2)]	Yes No <input checked="" type="checkbox"/> <input type="checkbox"/>	No superfund sites located in Oshkosh
Endangered Species Endangered Species Act of 1973, particularly section 7; 50 CFR Part 402	Yes No <input checked="" type="checkbox"/> <input type="checkbox"/>	The types of projects undertaken by the City of Oshkosh do not disturb habitats. However, this is re-verified at the time of the Tier 2. A list of endangered species is attached www.ecos.fws.gov
Explosive and Flammable Hazards 24 CFR Part 51 Subpart C	Yes No <input type="checkbox"/> <input checked="" type="checkbox"/>	All project locations are reviewed at the time of the Tier 2.
Farmlands Protection Farmland Protection Policy Act of 1981, particularly sections 1504(b) and 1541; 7 CFR Part 658	Yes No <input checked="" type="checkbox"/> <input type="checkbox"/>	The City of Oshkosh does not do projects on farmlands.
Floodplain Management Executive Order 11988, particularly section 2(a); 24 CFR Part 55	Yes No <input type="checkbox"/> <input checked="" type="checkbox"/>	All projects are reviewed for flood zones at the time of the Tier 2 by address.
Historic Preservation National Historic Preservation Act of 1966, particularly sections 106 and 110; 36 CFR Part 800	Yes No <input type="checkbox"/> <input checked="" type="checkbox"/>	All projects are reviewed at the time of the Tier 2 by address.
Noise Abatement and Control Noise Control Act of 1972, as amended by the Quiet Communities Act of 1978; 24 CFR Part 51 Subpart B	Yes No <input type="checkbox"/> <input checked="" type="checkbox"/>	All properties within Oshkosh are within 15 miles of an Airport. All projects are reviewed at the time of the Tier 2.

Sole Source Aquifers Safe Drinking Water Act of 1974, as amended, particularly section 1424(e); 40 CFR Part 149	Yes No <input checked="" type="checkbox"/> <input type="checkbox"/>	No Sole Source Aquifers in the state of Wisconsin. EPA map shows Oshkosh in relation to Sole Source Aquifers.
Wetlands Protection Executive Order 11990, particularly sections 2 and 5	Yes No <input checked="" type="checkbox"/> <input type="checkbox"/>	The City of Oshkosh does not fund projects in wetlands. www.fws.gov/nwi
Wild and Scenic Rivers Wild and Scenic Rivers Act of 1968, particularly section 7(b) and (c)	Yes No <input checked="" type="checkbox"/> <input type="checkbox"/>	There are no Wild or Scenic Rivers in the City of Oshkosh. www.nps.gov
ENVIRONMENTAL JUSTICE		
Environmental Justice Executive Order 12898	Yes No <input type="checkbox"/> <input checked="" type="checkbox"/>	All projects are reviewed at the time of the Tier 2.

Attach supporting documentation as necessary, including a site-specific checklist.

Determination:

- Extraordinary circumstances exist and this project may result in significant environmental impact. This project requires preparation of an Environmental Assessment (EA); OR
- There are no extraordinary circumstances which would require completion of an EA, and this project may remain CEST.

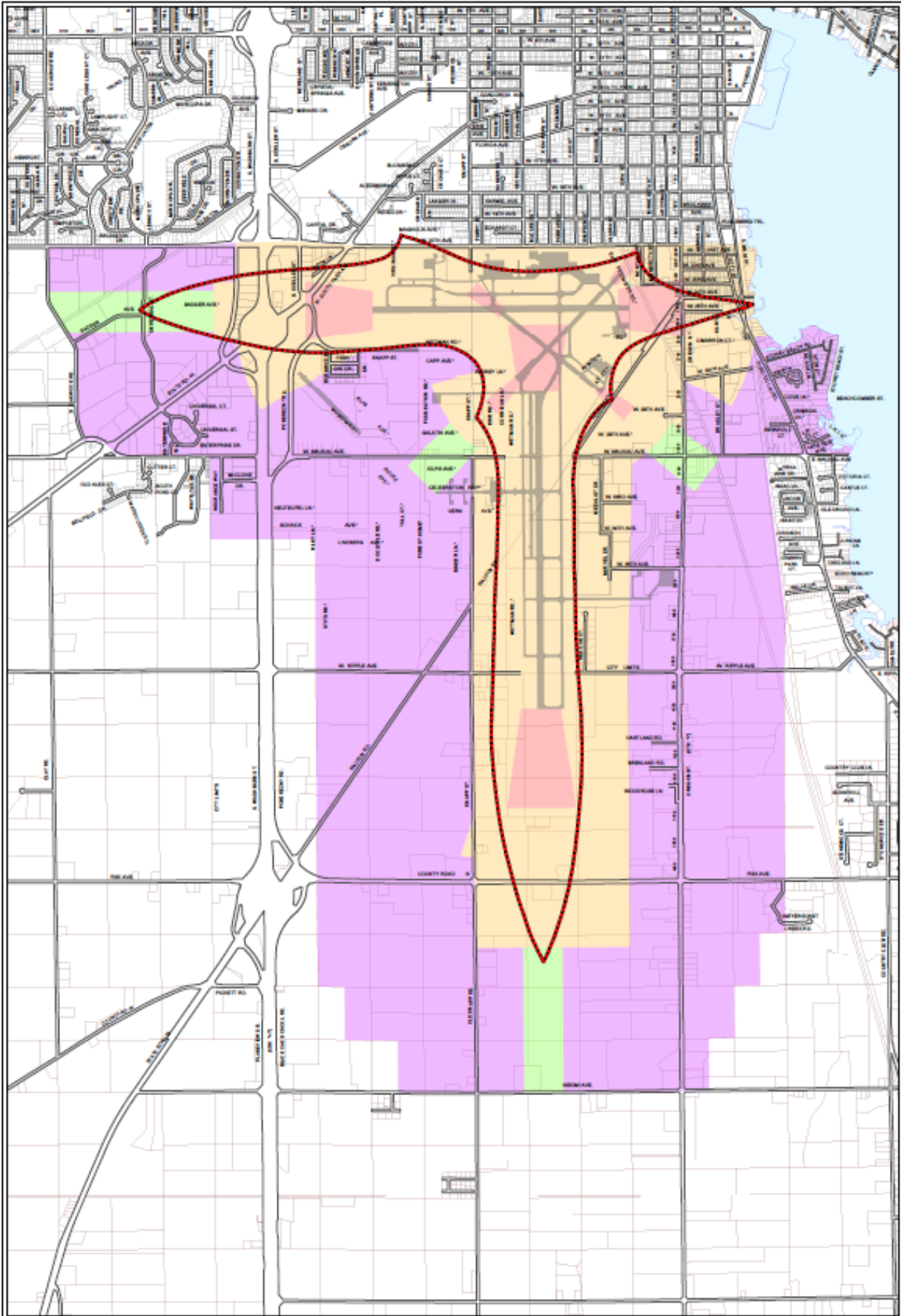
Preparer Signature: _____ Date: _____

Name/Title/Organization: Steven Wiley, Associate Planner, City of Oshkosh

Responsible Entity Agency Official Signature _____ Date: _____

Name/Title: H. Allen Davis, Community Development Director

This document represents the Tier 1 or Broad-Level review *only*. As individual sites are selected, this review must be supplemented by individual Tier 2 or Site-Specific reviews for each site. All laws and authorities requiring site-specific analysis will be addressed in these individual reviews.



- Runway Protection Zone (Air 1)
- Airport Noise Zone (Air 2)
- Aerial Approach/Departure Zone (Air 3)
- Outer Approach/Departure Zone (Air 4)
- Traffic Pattern Zone (Air 5)

0 500 1000 1500 Feet
 1 inch equals 1,000 feet

**Wittman Field Airport
 Zoning District Area (Air Overlay)**





 City of Dulles
 Department of Planning and Economic Development
 April 6, 2024
 Revised: City of Dulles GIS,
 Washington County WISGIS Project

BASEMAPS >

MAP LAYERS >

CBRS Units

Click here to learn more about CBRS Units.



Measure



Miles

Measurement Result

45.8 Miles

Click the tool again to deselect it and return to normal map controls

ABOUT

FIND CBRS UNIT

FIND LOCATION

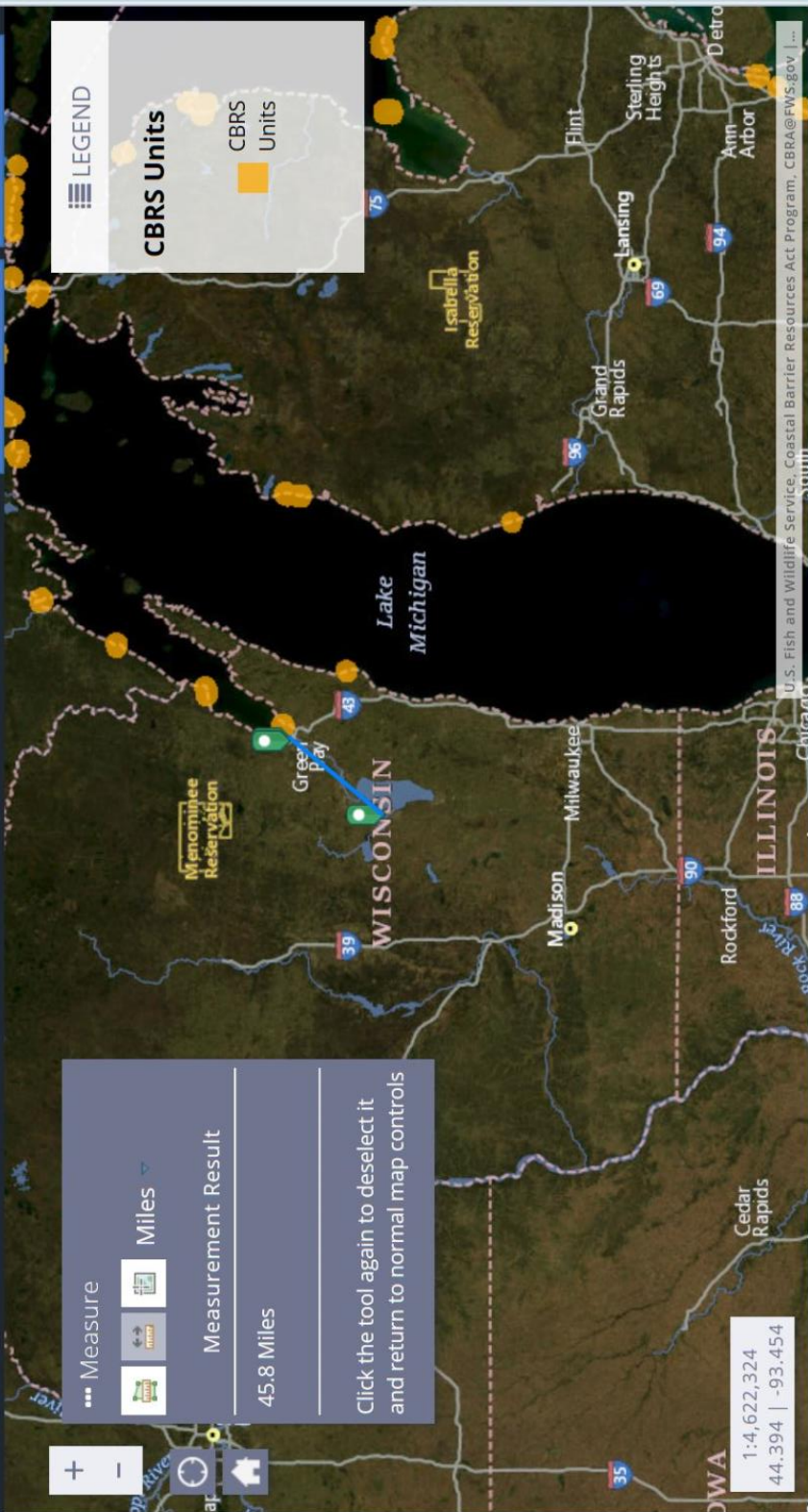


LEGEND

CBRS Units



CBRS Units



office copy

MAP INDEX


FIRM
FLOOD INSURANCE RATE MAP
 WINNEBAGO COUNTY,
 WISCONSIN
 AND INCORPORATED AREAS

MAP INDEX

PANELS PRINTED: 25, 30, 35, 50, 65,
 70, 75, 85, 100, 105, 110, 111, 112, 113,
 114, 150, 165, 170, 175, 176, 177, 180,
 186, 190, 200, 215, 220, 225, 250, 260,
 280, 285, 300, 305, 310, 315, 320, 330,
 335, 350, 355, 365

MAP NUMBER
 55139CIND0A

EFFECTIVE DATE
 MARCH 17, 2003



Federal Emergency Management Agency

PANEL 0215 E

FIRM
FLOOD INSURANCE RATE MAP
 WINNEBAGO COUNTY,
 WISCONSIN
 AND INCORPORATED AREAS

PANEL 215 OF 365


(SEE MAP INDEX FOR FIRM PANEL LAYOUT)

CONTAINS:

<u>COMMUNITY</u>	<u>NUMBER</u>	<u>PANEL</u>	<u>SUFFIX</u>
OSHKOSH CITY OF	55051	0215	E
WINNEBAGO COUNTY	55057	0215	E

MAP NUMBER
 55139C0215E

EFFECTIVE DATE
 MARCH 17, 2003



Federal Emergency Management Agency

PANEL 0220 E

FIRM
FLOOD INSURANCE RATE MAP
 WINNEBAGO COUNTY,
 WISCONSIN
 AND INCORPORATED AREAS

PANEL 220 OF 365


(SEE MAP INDEX FOR FIRM PANEL LAYOUT)

CONTAINS:

<u>COMMUNITY</u>	<u>NUMBER</u>	<u>PANEL</u>	<u>SUFFIX</u>
OSHKOSH CITY OF	55051	0220	E
WINNEBAGO COUNTY	55057	0220	E

MAP NUMBER
 55139C0220E

EFFECTIVE DATE
 MARCH 17, 2003



Federal Emergency Management Agency

Surface Water Data Viewer

Maps & Data Basic Tools Locate & Identify Draw & Measure Additional Resources

Home Show Layers Show Legend Map Layers

Navigation

Print Point Identify Bookmarks Full Extent Next Extent Previous Extent Zoom In Zoom Out Zoom Extent Pan Filter Layers

Layers

- All Available Layers
- Filter Layers...
- Surface Water
- Watershed Boundaries
- Monitoring Sites & Data
- Boat Landings & Access
- Dams & Floodplains
- National Flood Hazard Layer
- Clean Water Act Standards & Uses
- Assessments & Impairments
- Priority Navigable Waterways (PNW, ASNRI, PRF)
- Fisheries Management
- Grant Locations
- Permits & Determinations
- Sediment Inventory
- Mapped Wetlands

Home Layers

Home

Panel 55139C0220E eff. 3/17/2003

Panel 55139C0330E eff. 3/17/2003

Panel 55139C0245E eff. 3/17/2003

Panel 55139C0075F eff. 11/4/2009

Panel 55139C0330E eff. 3/17/2003

Panel 55139C0310E eff. 3/17/2003

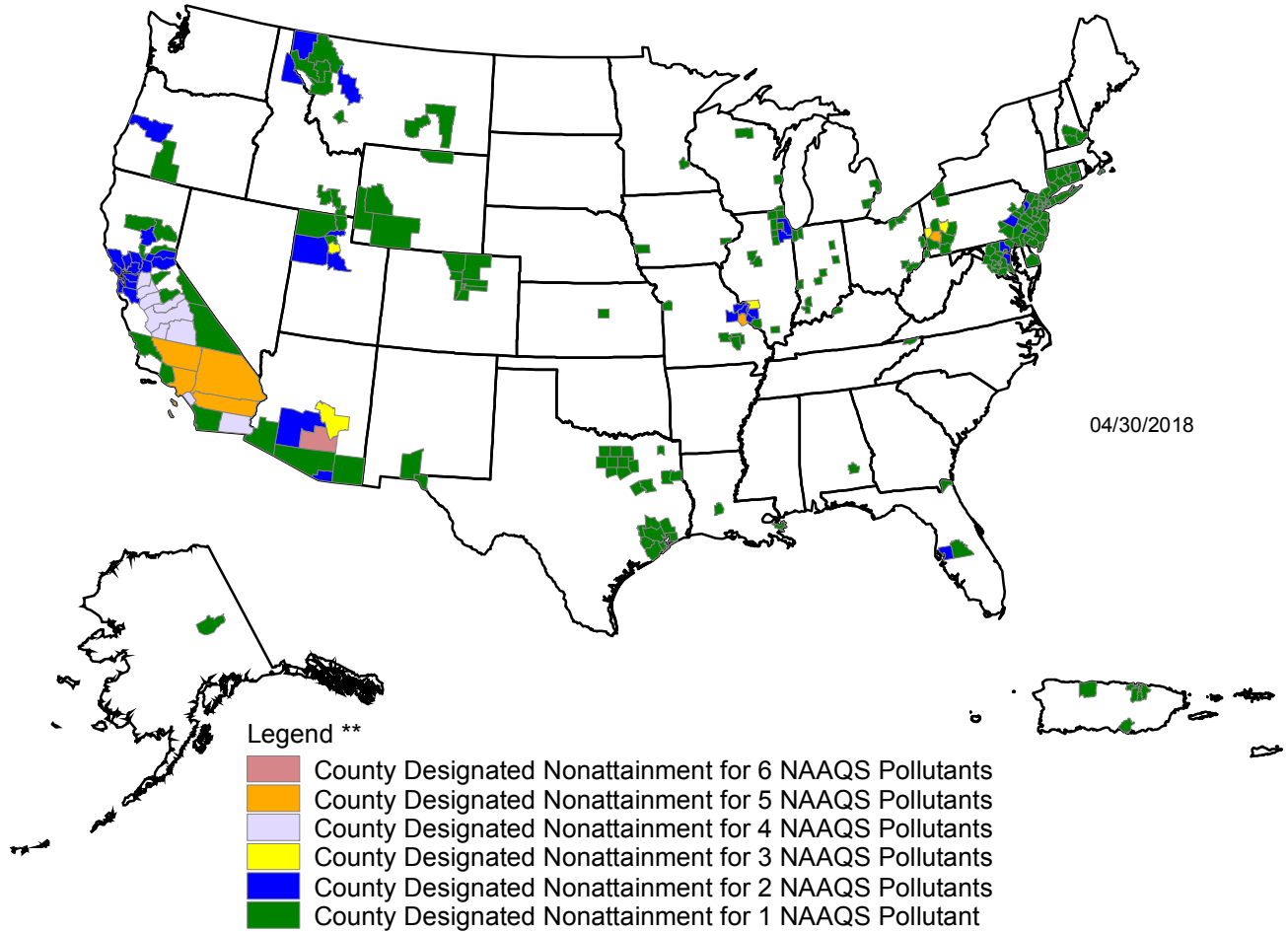
Panel 55039C0100F.h eff. 11/4/2009

Wisconsin DNR | Delaware A

Lat: 44.00956° N

Counties Designated "Nonattainment"

for Clean Air Act's National Ambient Air Quality Standards (NAAQS) *




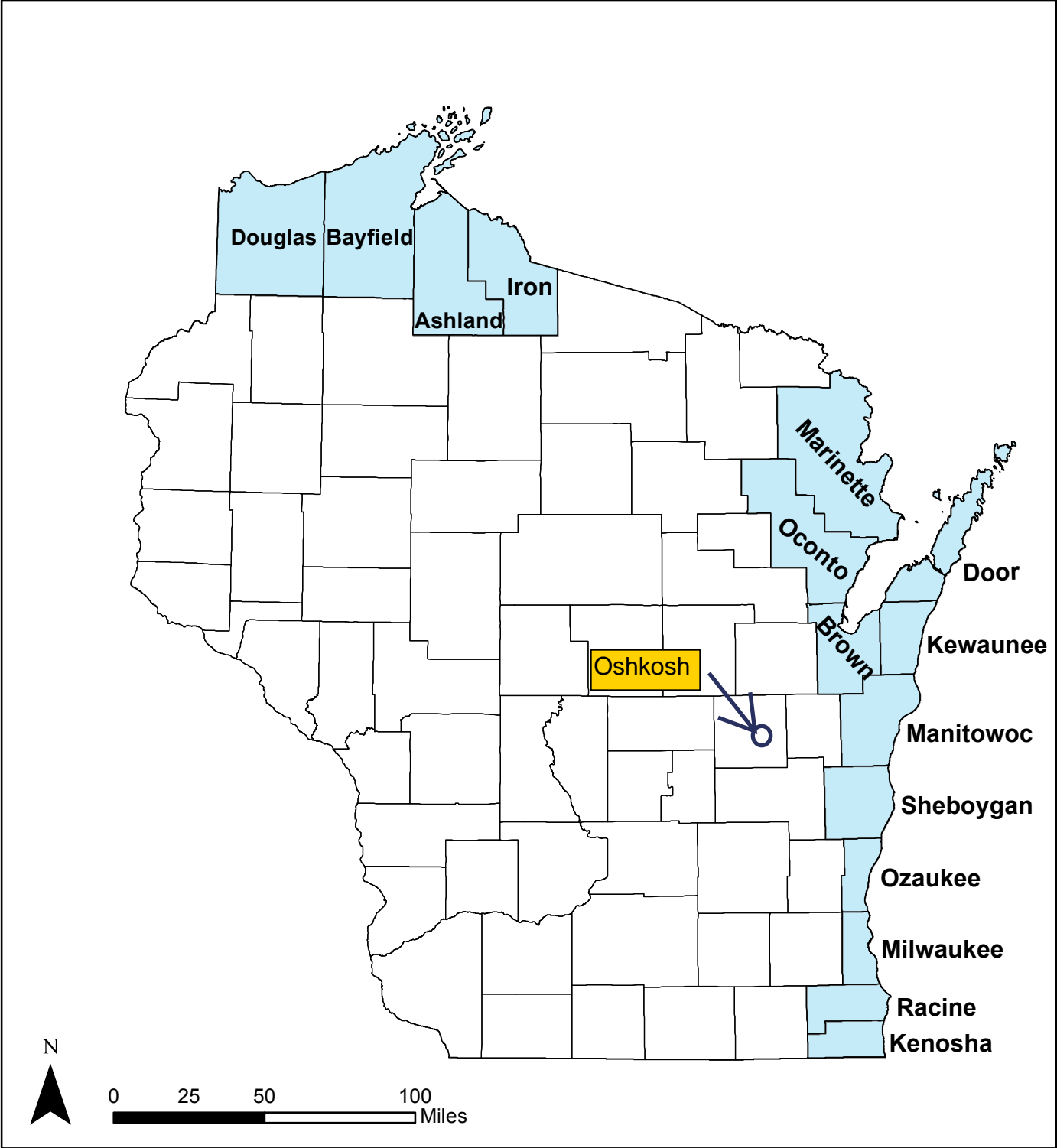
Guam - Piti and Tanguisson power stations are designated nonattainment for the SO₂ (1971) NAAQS

Piti and Cabras power stations are designated nonattainment for the SO₂ (2010) NAAQS

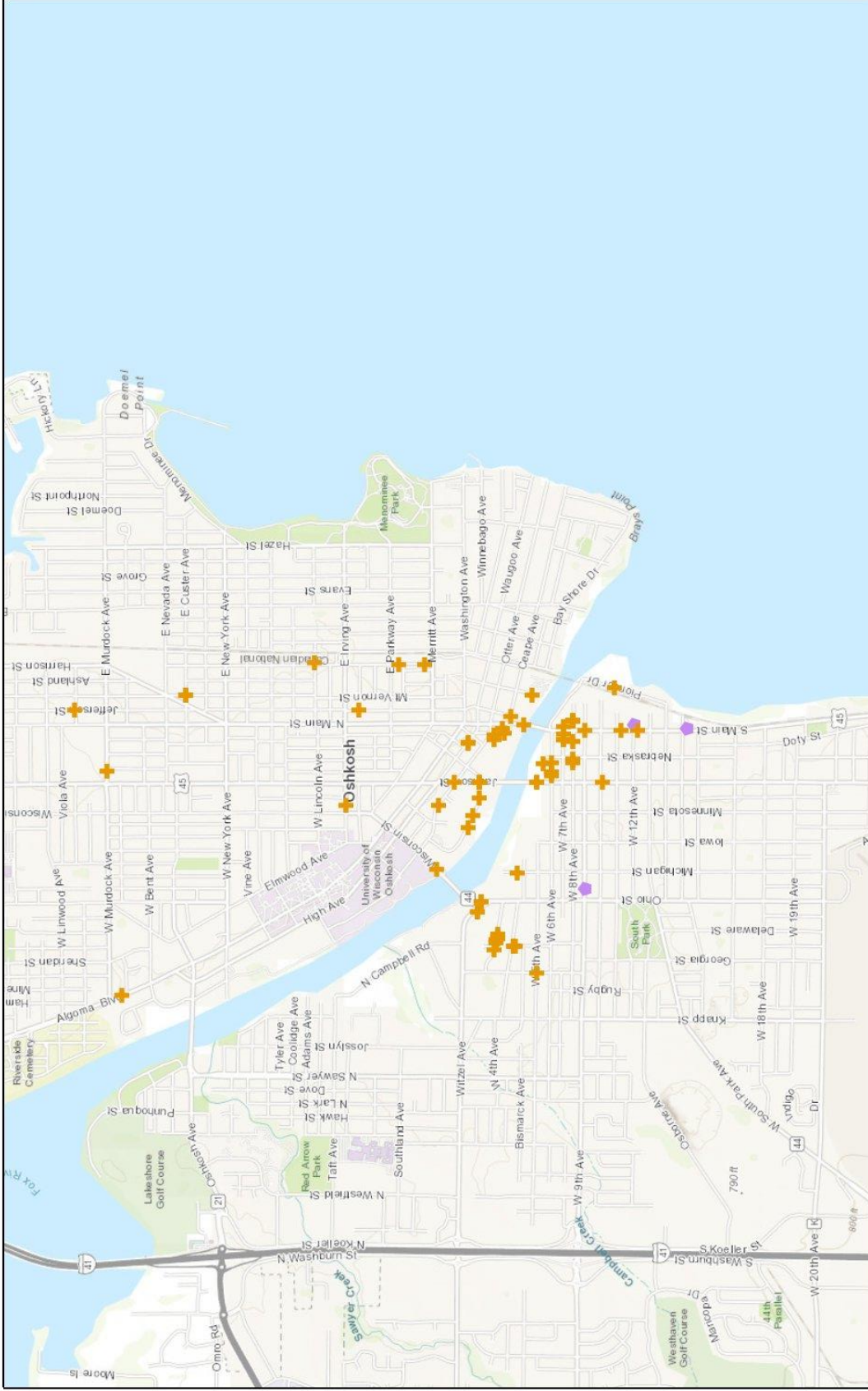
* The National Ambient Air Quality Standards (NAAQS) are health standards for Carbon Monoxide, Lead (1978 and 2008), Nitrogen Dioxide, 8-hour Ozone (2008), Particulate Matter (PM-10 and PM-2.5 (1997, 2006 and 2012), and Sulfur Dioxide.(1971 and 2010)

** Included in the counts are counties designated for NAAQS and revised NAAQS pollutants. Revoked 1-hour (1979) and 8-hour Ozone (1997) are excluded. Partial counties, those with part of the county designated nonattainment and part attainment, are shown as full counties on the map.

Wisconsin's Coastal Counties



Contamination Map



September 28, 2018

1:51,422



Sources: Esri, HERE, Garmin, Intermap, increment P Corp., GEBCO, USGS, FAO, NPS, NRCAN, Geobase, IGN, Kadaster NL, Ordnance Survey, Esri

Generated from: Cleanups in My Community. Date above is the date map was printed.

Wisconsin Endangered and Threatened Species Laws & List



PUBL-ER-001 2004
REV June 2015

Definitions

Wisconsin Endangered Species: Any species whose continued existence as a viable component of this state's wild animals or wild plants is determined by the Department to be in jeopardy on the basis of scientific evidence.

Wisconsin Threatened Species: Any species which appears likely, within the foreseeable future, on the basis of scientific evidence to become endangered.

State Laws

Endangered and Threatened Species Laws (State Statute 29.604 & Administrative Rule NR27)

Animals - It is illegal to take, transport, possess, process or sell any wild animal that is included on the Wisconsin Endangered and Threatened Species List without a valid permit.

Plants - No one may process or sell any wild plant that is a listed species without a valid permit. On public lands or lands you do not own, lease, or have the permission of the landowner, you may not cut, root up, sever, injure, destroy, remove, transport or carry away a listed plant without a permit. There is an exemption on public lands for forestry, agriculture and utility activity.

Permits - No one is exempt from these laws, but an Endangered or Threatened Species "Scientific" Permit or an Incidental Take Permit can allow you to conduct certain activities under specified conditions. The Department of Natural Resources may issue these permits, under specified terms and conditions to take, transport, possess, or export listed endangered or threatened species. Permit information and applications are available from the Bureau of Natural Heritage Conservation (address below).

Violations

Endangered and Threatened Animals: If the state law is violated unintentionally, the violator is subject to a fine of no less than \$500 and no more than \$2,000 and the court shall revoke all hunting privileges for one year. If the law is violated intentionally a person may be fined no less than \$2,000 and no more than \$5,000 or may be imprisoned for 9 months, or both. The court shall revoke all hunting privileges for three years. Violations of Federal Laws will result in additional penalties.

Endangered and Threatened Plants: If the state law is violated unintentionally, the person is subject to a fine of \$1,000 or less. If the law is violated intentionally, the person is subject to a fine of \$1,000 or less and/or 9 months imprisonment.

Report violations of wildlife laws to the toll-free Wisconsin Emergency Hotline: (1-800-847-9367).

Wisconsin Department of Natural Resources

Natural Heritage Conservation Program

P.O. Box 7921

Madison, WI 53707-7921

Telephone: (608)-267-2108

FAX: (608)-266-2925

Website: <http://dnr.wi.gov/>

The Wisconsin Department of Natural Resources provides equal opportunity in its employment, programs, services, and functions under an Affirmative Action Plan. If you have any questions, please write to Equal Opportunity Office, Department of Interior, Washington D.C. 20240.

This publication is available in alternative format (large print, Braille, audio tape, etc.) upon request. Please call (608)-267-2108 for more information.

Wisconsin's Endangered and Threatened Species List

Effective Dates of Listing

(A) October 1, 1972	(E) November 1, 1981	(I) August 1, 1997
(B) October 1, 1975	(F) December 1, 1982	(J) October 1, 1999
(C) May 1, 1978	(G) April 1, 1985	(K) June 1, 2011
(D) October 1, 1979	(H) August 1, 1989	(L) January 1, 2014

MAMMALS

ENDANGERED

(A) American Marten *Martes americana*

THREATENED

(K) Big brown bat *Eptesicus fuscus*
(K) Little brown bat *Myotis lucifugus*
(K) Northern long-eared bat* *Myotis septentrionalis*
(K) Eastern pipistrelle *Perimyotis subflavus*

BIRDS

ENDANGERED

(D) Piping Plover** *Charadrius melodus*
(L) Black Tern *Chlidonias niger*
(B) Peregrine Falcon *Falco peregrinus*
(H) Worm-eating Warbler *Helmitheros vermivorum*
(H) Caspian Tern *Hydroprogne caspia*
(D) Loggerhead Shrike *Lanius ludovicianus*
(F) Red-necked Grebe *Podiceps grisegena*
(H) Yellow-throated Warbler *Setophaga dominica*
(L) Kirtland's Warbler** *Setophaga kirtlandii*
(D) Forster's Tern *Sterna forsteri*
(D) Common Tern *Sterna hirundo*

THREATENED

(I) Henslow's Sparrow *Ammodramus henslowii*
(D) Great Egret *Ardea alba*
(L) Upland Sandpiper *Bartramia longicauda*
(D) Red-shouldered Hawk *Buteo lineatus*
(I) Yellow Rail *Coturnicops noveboracensis*
(H) Acadian Flycatcher *Empidonax vireescens*
(I) Spruce Grouse *Falcapennis canadensis*
(H) Kentucky Warbler *Geothlypis formosa*
(H) Yellow-Crowned Night-Heron *Nyctanassa violacea*
(H) Cerulean Warbler *Setophaga cerulea*
(H) Hooded Warbler *Setophaga citrina*
(D) Greater Prairie-Chicken *Tympanuchus cupido*
(H) Bell's Vireo *Vireo bellii*

AMPHIBIANS

ENDANGERED

(F) Blanchard's Cricket Frog *Acris blanchardi*

REPTILES

ENDANGERED

(D) Slender Glass Lizard *Ophisaurus attenuatus*
(A) Queensnake *Regina septemvittata*
(B) Eastern Massasauga *Sistrurus catenatus catenatus*
(A) Ornate Box Turtle *Terrapene ornata*
(D) Western Ribbonsnake *Thamnophis proximus*
(D) Eastern Ribbonsnake *Thamnophis sauritus*

THREATENED

(B) Wood Turtle *Glyptemys insculpta*

FISHES

ENDANGERED

(H) Skipjack Herring *Alosa chrysochloris*
(D) Crystal Darter *Crystallaria asprella*
(D) Gravel Chub *Erimystax x-punctatus*
(D) Bluntnose Darter *Etheostoma chlorosoma*
(D) Starhead Topminnow *Fundulus dispar*
(D) Goldeye *Hiodon alosoides*
(D) Pallid Shiner *Hybopsis amnis*
(D) Striped Shiner *Luxilus chrysocephalus*
(I) Black Redhorse *Moxostoma duquesnei*
(D) Slender Madtom *Noturus exilis*

THREATENED

(D) Blue Sucker *Cycleptus elongatus*
(D) Black Buffalo *Ictiobus niger*
(D) Longear Sunfish *Lepomis megalotis*
(H) Redfin Shiner *Lythrurus umbratilis*
(D) Shoal Chub *Macrhybopsis hyostoma*
(H) River Redhorse *Moxostoma carinatum*
(H) Pugnose Shiner *Notropis anogenus*
(A) Ozark Minnow *Notropis nilibus*
(D) Gilt Darter *Percina evides*
(H) Paddlefish *Polyodon spathula*

MUSSELS

ENDANGERED

(H) Spectaclecase** *Cumberlandia monodonta*
(H) Purple Wartyback *Cyclonaias tuberculata*
(H) Butterfly *Ellipsaria lineolata*
(H) Elephant-Ear *Elliptio crassidens*
(H) Snuffbox** *Epioblasma triquetra*
(H) Ebonyshell *Fusconaia ebena*
(C) Higgins Eye** *Lampsilis higginsii*
(H) Yellow/Slough Sandshell *Lampsilis teres*
(H) Sheepnose** *Plethobasus cyphus*
(H) Winged Mapleleaf*** *Quadrula fragosa*
(H) Rainbow *Villosa iris*

THREATENED

(H) Slippershell mussel *Alasmidonta viridis*
(H) Rock-Pocketbook *Arcidens confragosus*
(H) Monkeyface *Quadrula metanevra*
(H) Wartyback *Quadrula nodulata*
(H) Salamander Mussel *Simpsonaias ambigua*
(H) Buckhorn *Tritogonia verrucosa*
(L) Fawnsfoot *Truncilla donaciformis*
(H) Ellipse *Venustaconcha ellipsiformis*

SNAILS

ENDANGERED

(H) Midwest Pleistocene Vertigo *Vertigo hubrichti*
(H) Occult Vertigo *Vertigo occulta*

THREATENED

(H) Wing Snaggletooth *Gastrocopta procera*
(H) Cherrystone Drop *Hendersonia occulta*

Wisconsin's Endangered and Threatened Species List

INSECTS

ENDANGERED

(H) Pecatonica River Mayfly	<i>Acanthametropus pecatonica</i>
(I) Red-tailed Prairie Leafhopper	<i>Aflexia rubranura</i>
(H) Flat-headed Mayfly	<i>Spinadix simplex</i>
(L) A Leafhopper	<i>Attenuipyga vanduzeei</i>
(H) Swamp Metalmark	<i>Calephelis muticum</i>
(L) Hairy-necked Tiger Beetle	<i>Cicindela hirticollis rhodensis</i>
(L) Ottoe Skipper	<i>Hesperia ottoe</i>
(H) Northern Blue Butterfly	<i>Lycaeides idas</i>
(H) Giant Carrion Beetle**	<i>Nicrophorus americanus</i>
(H) Poweshiek Skipperling**	<i>Oarisma poweshiek</i>
(H) Extra-striped Snaketail	<i>Ophiogomphus anomalus</i>
(I) Saint Croix Snaketail	<i>Ophiogomphus susbehcha</i>
(H) Silphium Borer Moth	<i>Papaipema silphii</i>
(H) Phlox Moth	<i>Schinia indiana</i>
(I) Hine's Emerald**	<i>Somatochlora hineana</i>
(I) Incurvate Emerald	<i>Somatochlora incurvata</i>
(H) Regal Fritillary	<i>Speyeria idalia</i>
(H) Knobels Riffle Beetle	<i>Stenelmis knobeli</i>
(I) Lake Huron Locust	<i>Trimerotropis huroniana</i>

THREATENED

(L) An Issid Planthopper	<i>Fitchiella robertsoni</i>
(H) Frosted Elfin	<i>Callophrys irus</i>
(I) Prairie Leafhopper	<i>Polyamia dilata</i>
(I) Spatterdock Darner	<i>Rhionaeschna mutata</i>

PLANTS

ENDANGERED

(G) Pale False Foxglove	<i>Agalinis skinneriana</i>
(E) Carolina Anemone	<i>Anemone caroliniana</i>
(D) Cut-leaved Anemone	<i>Anemone multifida</i> var. <i>multifida</i>
(D) Large-leaved Sandwort	<i>Moehringia (=Arenaria) macrophylla</i>
(D) Lake Cress	<i>Armoracia lacustris</i>
(G) Purple Milkweed	<i>Asclepias purpurascens</i>
(D) Green Spleenwort	<i>Asplenium trichomanes-ramosum</i>
(D) Alpine Milk Vetch	<i>Astragalus alpinus</i>
(E) Prairie Plum	<i>Astragalus crassicaerpus</i>
(G) Cooper's Milk Vetch	<i>Astragalus neglectus</i>
(I) Prairie Moonwort	<i>Botrychium campestre</i>
(E) Common Moonwort	<i>Botrychium lunaria</i>
(G) Goblin Fern	<i>Botrychium mormo</i>
(D) Floating Marsh Marigold	<i>Caltha natans</i>
(G) Wild Hyacinth	<i>Camassia scilloides</i>
(E) Ravenfoot Sedge	<i>Carex crus-corvi</i>
(I) Smooth-sheathed Sedge	<i>Carex laevivaginata</i>
(D) False Hop Sedge	<i>Carex lupuliformis</i>
(D) Intermediate Sedge	<i>Carex media</i>
(I) Schweinitz's Sedge	<i>Carex schweinitzii</i>
(E) Brook Grass	<i>Catabrosa aquatica</i>
(D) Hemlock-parsley	<i>Conioselinum chinense</i>
(E) Obovate Beak Grass	<i>Diarrhena obovata</i>
(D) Hoary Whitlow-grass	<i>Draba cana</i>
(I) Neat Spike-rush	<i>Eleocharis nitida</i>
(D) Square-stem Spike-rush	<i>Eleocharis quadrangulata</i>
(I) Wolf's Spike-rush	<i>Eleocharis wolfii</i>
(D) Harbinger-of-Spring	<i>Erigeron bulbosa</i>
(D) Chestnut Sedge	<i>Fimbristylis puberula</i>
(E) Dwarf Umbrella Sedge	<i>Fuirena pumila</i>
(D) Northern Commandra	<i>Geocaulon lividum</i>

PLANTS cont.

(H) Bog Rush	<i>Juncus stygius</i>
(H) Prairie Bush Clover*	<i>Lespedeza leptostachya</i>
(E) Dotted Blazing Star	<i>Liatris punctata</i> var. <i>nebraskana</i>
(D) Auricled Twayblade	<i>Listera auriculata</i>
(I) Fly Honeysuckle	<i>Lonicera involucrata</i>
(E) Smith's Melic Grass	<i>Melica smithii</i>
(I) Mat Muhly	<i>Muhlenbergia richardsonis</i>
(I) Louisiana Broomrape	<i>Orobanche ludoviciana</i>
(H) Fassett's Locoweed*	<i>Oxytropis campestris</i> var. <i>chartacea</i>
(D) Small-flowered Grass-of-Parnassus	<i>Parnassia parviflora</i>
(E) Smooth Phlox	<i>Phlox glaberrima</i> ssp. <i>interior</i>
(E) Butterwort	<i>Pinguicula vulgaris</i>
(D) Heart-leaved Plantain	<i>Plantago cordata</i>
(H) Eastern Prairie White Fringed Orchid*	<i>Platanthera leucophaea</i>
(I) Western Jacob's Ladder	<i>Polemonium occidentale</i> ssp. <i>lacustre</i>
(D) Pink Milkwort	<i>Polygala incarnata</i>
(G) Spotted Pondweed	<i>Potamogeton pulcher</i>
(E) Rough White Lettuce	<i>Prenanthes aspera</i>
(D) Great White Lettuce	<i>Prenanthes crepidinea</i>
(D) Pine-drops	<i>Pterospora andromedea</i>
(D) Small Shinleaf	<i>Pyrola minor</i>
(E) Small Yellow Water Crowfoot	<i>Ranunculus gmelinii</i>
(I) Lapland Buttercup	<i>Ranunculus lapponicus</i>
(D) Lapland Rosebay	<i>Rhododendron lapponicum</i>
(D) Wild Petunia	<i>Ruellia humilis</i>
(D) Sand Dune Willow	<i>Salix cordata</i>
(I) Satiny Willow	<i>Salix pellita</i>
(I) Hall's Bulrush	<i>Schoenoplectus hallii</i>
(G) Netted Nut-rush	<i>Scleria reticularis</i>
(G) Small Skullcap	<i>Scutellaria parvula</i> var. <i>parvula</i>
(E) Low Spike-moss	<i>Selaginella selaginoides</i>
(I) Fire Pink	<i>Silene virginica</i>
(E) Blue-stemmed Goldenrod	<i>Solidago caesia</i>
(D) Lake Huron Tansy	<i>Tanacetum bipinnatum</i> ssp. <i>huronense</i>
(D) Hairy Meadow Parsnip	<i>Thaspium chapmanii</i>
(E) Heartleaf Foamflower	<i>Tiarella cordifolia</i>
(I) Purple False Oats	<i>Trisetum melicoides</i>
(D) Dwarf Bilberry	<i>Vaccinium cespitosum</i>
(D) Mountain Cranberry	<i>Vaccinium vitis-idaea</i>
(D) Squashberry	<i>Viburnum edule</i>
(D) Sand Violet	<i>Viola sagittata</i> var. <i>ovata</i>
THREATENED	
(E) Northern Monkshood*	<i>Aconitum noveboracense</i>
(G) Muskroot	<i>Adoxa moschatellina</i>
(G) Roundstem Foxglove	<i>Agalinis gattereri</i>
(G) Round-leaved Orchis	<i>Amerorchis rotundifolia</i>
(E) Woolly Milkweed	<i>Asclepias lanuginosa</i>
(G) Dwarf Milkweed	<i>Asclepias ovalifolia</i>
(H) Prairie Milkweed	<i>Asclepias sullivantii</i>
(G) Pinnatifid Spleenwort	<i>Asplenium pinnatifidum</i>
(G) Kitten Tails	<i>Besseyia bullii</i>
(I) Sand Reedgrass	<i>Calamovilfa longifolia</i> var. <i>magna</i>
(H) Large Water Starwort	<i>Callitriche heterophylla</i>
(H) Calypso Orchid	<i>Calypso bulbosa</i>
(D) Carey's Sedge	<i>Carex careyana</i>
(H) Beautiful Sedge	<i>Carex concinna</i>
(H) Coast Sedge	<i>Carex exilis</i>
(G) Handsome Sedge	<i>Carex formosa</i>
(D) Elk Sedge	<i>Carex garberi</i>

Wisconsin Endangered and Threatened Species Laws & List



PUBL-ER-001 2004
REV June 2015

Definitions

Wisconsin Endangered Species: Any species whose continued existence as a viable component of this state's wild animals or wild plants is determined by the Department to be in jeopardy on the basis of scientific evidence.

Wisconsin Threatened Species: Any species which appears likely, within the foreseeable future, on the basis of scientific evidence to become endangered.

State Laws

Endangered and Threatened Species Laws (State Statute 29.604 & Administrative Rule NR27)

Animals - It is illegal to take, transport, possess, process or sell any wild animal that is included on the Wisconsin Endangered and Threatened Species List without a valid permit.

Plants - No one may process or sell any wild plant that is a listed species without a valid permit. On public lands or lands you do not own, lease, or have the permission of the landowner, you may not cut, root up, sever, injure, destroy, remove, transport or carry away a listed plant without a permit. There is an exemption on public lands for forestry, agriculture and utility activity.

Permits - No one is exempt from these laws, but an Endangered or Threatened Species "Scientific" Permit or an Incidental Take Permit can allow you to conduct certain activities under specified conditions. The Department of Natural Resources may issue these permits, under specified terms and conditions to take, transport, possess, or export listed endangered or threatened species. Permit information and applications are available from the Bureau of Natural Heritage Conservation (address below).

Violations

Endangered and Threatened Animals: If the state law is violated unintentionally, the violator is subject to a fine of no less than \$500 and no more than \$2,000 and the court shall revoke all hunting privileges for one year. If the law is violated intentionally a person may be fined no less than \$2,000 and no more than \$5,000 or may be imprisoned for 9 months, or both. The court shall revoke all hunting privileges for three years. Violations of Federal Laws will result in additional penalties.

Endangered and Threatened Plants: If the state law is violated unintentionally, the person is subject to a fine of \$1,000 or less. If the law is violated intentionally, the person is subject to a fine of \$1,000 or less and/or 9 months imprisonment.

Report violations of wildlife laws to the toll-free Wisconsin Emergency Hotline: (1-800-847-9367).

Wisconsin Department of Natural Resources

Natural Heritage Conservation Program

P.O. Box 7921

Madison, WI 53707-7921

Telephone: (608)-267-2108

FAX: (608)-266-2925

Website: <http://dnr.wi.gov/>

The Wisconsin Department of Natural Resources provides equal opportunity in its employment, programs, services, and functions under an Affirmative Action Plan. If you have any questions, please write to Equal Opportunity Office, Department of Interior, Washington D.C. 20240.

This publication is available in alternative format (large print, Braille, audio tape, etc.) upon request. Please call (608)-267-2108 for more information.

Wisconsin's Endangered and Threatened Species List

Effective Dates of Listing

(A) October 1, 1972	(E) November 1, 1981	(I) August 1, 1997
(B) October 1, 1975	(F) December 1, 1982	(J) October 1, 1999
(C) May 1, 1978	(G) April 1, 1985	(K) June 1, 2011
(D) October 1, 1979	(H) August 1, 1989	(L) January 1, 2014

MAMMALS

ENDANGERED

(A) American Marten *Martes americana*

THREATENED

(K) Big brown bat *Eptesicus fuscus*
(K) Little brown bat *Myotis lucifugus*
(K) Northern long-eared bat* *Myotis septentrionalis*
(K) Eastern pipistrelle *Perimyotis subflavus*

BIRDS

ENDANGERED

(D) Piping Plover** *Charadrius melodus*
(L) Black Tern *Chlidonias niger*
(B) Peregrine Falcon *Falco peregrinus*
(H) Worm-eating Warbler *Helmitheros vermivorum*
(H) Caspian Tern *Hydroprogne caspia*
(D) Loggerhead Shrike *Lanius ludovicianus*
(F) Red-necked Grebe *Podiceps grisegena*
(H) Yellow-throated Warbler *Setophaga dominica*
(L) Kirtland's Warbler** *Setophaga kirtlandii*
(D) Forster's Tern *Sterna forsteri*
(D) Common Tern *Sterna hirundo*

THREATENED

(I) Henslow's Sparrow *Ammodramus henslowii*
(D) Great Egret *Ardea alba*
(L) Upland Sandpiper *Bartramia longicauda*
(D) Red-shouldered Hawk *Buteo lineatus*
(I) Yellow Rail *Coturnicops noveboracensis*
(H) Acadian Flycatcher *Empidonax vireescens*
(I) Spruce Grouse *Falcapennis canadensis*
(H) Kentucky Warbler *Geothlypis formosa*
(H) Yellow-Crowned Night-Heron *Nyctanassa violacea*
(H) Cerulean Warbler *Setophaga cerulea*
(H) Hooded Warbler *Setophaga citrina*
(D) Greater Prairie-Chicken *Tympanuchus cupido*
(H) Bell's Vireo *Vireo bellii*

AMPHIBIANS

ENDANGERED

(F) Blanchard's Cricket Frog *Acris blanchardi*

REPTILES

ENDANGERED

(D) Slender Glass Lizard *Ophisaurus attenuatus*
(A) Queensnake *Regina septemvittata*
(B) Eastern Massasauga *Sistrurus catenatus catenatus*
(A) Ornate Box Turtle *Terrapene ornata*
(D) Western Ribbonsnake *Thamnophis proximus*
(D) Eastern Ribbonsnake *Thamnophis sauritus*

THREATENED

(B) Wood Turtle *Glyptemys insculpta*

FISHES

ENDANGERED

(H) Skipjack Herring *Alosa chrysochloris*
(D) Crystal Darter *Crystallaria asprella*
(D) Gravel Chub *Erimystax x-punctatus*
(D) Bluntnose Darter *Etheostoma chlorosoma*
(D) Starhead Topminnow *Fundulus dispar*
(D) Goldeye *Hiodon alosoides*
(D) Pallid Shiner *Hybopsis amnis*
(D) Striped Shiner *Luxilus chrysocephalus*
(I) Black Redhorse *Moxostoma duquesnei*
(D) Slender Madtom *Noturus exilis*

THREATENED

(D) Blue Sucker *Cycleptus elongatus*
(D) Black Buffalo *Ictiobus niger*
(D) Longear Sunfish *Lepomis megalotis*
(H) Redfin Shiner *Lythrurus umbratilis*
(D) Shoal Chub *Macrhybopsis hyostoma*
(H) River Redhorse *Moxostoma carinatum*
(H) Pugnose Shiner *Notropis anogenus*
(A) Ozark Minnow *Notropis nilibus*
(D) Gilt Darter *Percina evides*
(H) Paddlefish *Polyodon spathula*

MUSSELS

ENDANGERED

(H) Spectaclecase** *Cumberlandia monodonta*
(H) Purple Wartyback *Cyclonaias tuberculata*
(H) Butterfly *Ellipsaria lineolata*
(H) Elephant-Ear *Elliptio crassidens*
(H) Snuffbox** *Epioblasma triquetra*
(H) Ebonyshell *Fusconaia ebena*
(C) Higgins Eye** *Lampsilis higginsii*
(H) Yellow/Slough Sandshell *Lampsilis teres*
(H) Sheepnose** *Plethobasus cyphus*
(H) Winged Mapleleaf*** *Quadrula fragosa*
(H) Rainbow *Villosa iris*

THREATENED

(H) Slippershell mussel *Alasmidonta viridis*
(H) Rock-Pocketbook *Arcidens confragosus*
(H) Monkeyface *Quadrula metanevra*
(H) Wartyback *Quadrula nodulata*
(H) Salamander Mussel *Simpsonaias ambigua*
(H) Buckhorn *Tritogonia verrucosa*
(L) Fawnsfoot *Truncilla donaciformis*
(H) Ellipse *Venustaconcha ellipsiformis*

SNAILS

ENDANGERED

(H) Midwest Pleistocene Vertigo *Vertigo hubrichti*
(H) Occult Vertigo *Vertigo occulta*

THREATENED

(H) Wing Snaggletooth *Gastrocopta procera*
(H) Cherrystone Drop *Hendersonia occulta*

Wisconsin's Endangered and Threatened Species List

PLANTS cont.

(E) Lenticular Sedge	<i>Carex lenticularis</i>
(H) Michaux's Sedge	<i>Carex michauxiana</i>
(D) Hill's Thistle	<i>Cirsium hillii</i>
(D) Dune Thistle*	<i>Cirsium pitcheri</i>
(D) Rams-head Lady's-slipper	<i>Cypripedium arietinum</i>
(D) White Lady's-slipper	<i>Cypripedium candidum</i>
(D) English Sundew	<i>Drosera anglica</i>
(E) Linear-leaved Sundew	<i>Drosera linearis</i>
(G) Pale Purple Coneflower	<i>Echinacea pallida</i>
(E) Beaked Spike-rush	<i>Eleocharis rostellata</i>
(D) Thickspike Wheatgrass	<i>Elymus lanceolatus</i> (= <i>Elytrigia dasystachya</i>) ssp. <i>psammophilus</i>
(G) Forked Aster	<i>Eurybia furcata</i>
(D) Western Fescue	<i>Festuca occidentalis</i>
(G) Blue Ash	<i>Fraxinus quadrangulata</i>
(D) Round Fruited St. John's Wort	<i>Hypericum sphaerocarpum</i>
(H) Dwarf Lake Iris*	<i>Iris lacustris</i>
(H) Slender Bush Clover	<i>Lespedeza virginica</i>
(E) Bladderpod	<i>Lesquerella ludoviciana</i>
(D) Broad-leaved Twayblade	<i>Listera convallarioides</i>
(E) Brittle Prickly Pear	<i>Opuntia fragilis</i>
(D) Clustered Broomrape	<i>Orobanche fasciculata</i>
(I) Plains Ragwort	<i>Packera indecora</i>
(E) Marsh Grass-of-Parnassus	<i>Parnassia palustris</i>
(D) Sweet Colt's-foot	<i>Petasites sagittatus</i>
(H) Pale Green Orchid	<i>Platanthera flava</i> var. <i>herbiola</i>
(D) Braun's Holly Fern	<i>Polystichum braunii</i>
(D) Prairie-parsley	<i>Polytaenia nuttallii</i>
(G) Algae-leaved Pondweed	<i>Potamogeton confervoides</i>
(G) Cliff Cudweed	<i>Pseudognaphalium saxicola</i>
(E) Seaside Crowfoot	<i>Ranunculus cymbalaria</i>
(E) Long-beaked Bald-rush	<i>Rhynchospora scirpoides</i>
(I) Canadian Gooseberry	<i>Ribes oxycanthoides</i> ssp. <i>oxycanthoides</i>
(I) Tea-leaved Willow	<i>Salix planifolia</i> ssp. <i>planifolia</i>
(I) Dune Goldenrod	<i>Solidago simplex</i> var. <i>gilmanii</i>
(E) Clustered Bur-reed	<i>Sparganium glomeratum</i>
(E) Sheathed Pondweed	<i>Stuckenia vaginata</i>
(D) False Asphodel	<i>Triantha glutinosa</i>
(I) Tufted Bulrush	<i>Trichophorum cespitosum</i>
(E) Snow Trillium	<i>Trillium nivale</i>
(E) Spike Trisetum	<i>Trisetum spicatum</i>
(E) Marsh Valerian	<i>Valeriana uliginosa</i>

** also Federally Endangered

* also Federally Threatened

A Reminder

The Department of Natural Resources reminds you that the Endangered and Threatened Species list is only a first step toward identifying a problem that exists. It doesn't tell what the problem is or what to do about it. Moreover, it does not guarantee survival of the plants and animals listed. The real work follows listing. The Bureau of Natural Heritage Conservation formulates management plans to aid the recovery of listed species. DNR resource managers put the plans to work in the field, while conservation wardens enforce laws protecting endangered resources.

A Request

The Bureau of Natural Heritage Conservation welcomes observations of endangered and threatened plants and animals. We are also interested in observations of species of special concern (species about which some problem of abundance or distribution is suspected but not yet proven). If you would like to obtain reporting forms for submitting observations and/or a list of special concern species, please contact us at the address or phone number in the box at right.



Henslow's Sparrow

Help Us Protect Wisconsin's Natural Diversity!

The Wisconsin Natural Heritage Conservation Program is funded primarily by contributions to the tax checkoff on the Wisconsin state income tax form, the purchase of Endangered Resources License Plates, or through donations sent directly to the Bureau of Endangered Resources. Your support is vital. Help us continue recovery efforts for endangered species, preservation of rare plants and animal communities and educational efforts to protect our rich natural heritage. Remember to designate a gift on your tax form, order a license plate or send a contribution to the address below.

For further information, contact:

Wisconsin Department of Natural Resources
Natural Heritage Conservation Program
P.O. Box 7921
Madison, WI 53707-7921
Telephone: (608) 267-2108
FAX: (608) 266-2925

If you would like an application form for an Endangered Resources license plate, send a request to the above address or to:

Wisconsin Department of Transportation
Special Plates Unit
P.O. Box 7911
Madison, WI 53707-7911



This publication has been made possible by contributions to the Endangered Resources Fund and the purchase of Endangered Resources License Plates.

Endangered Species – Winnebago County

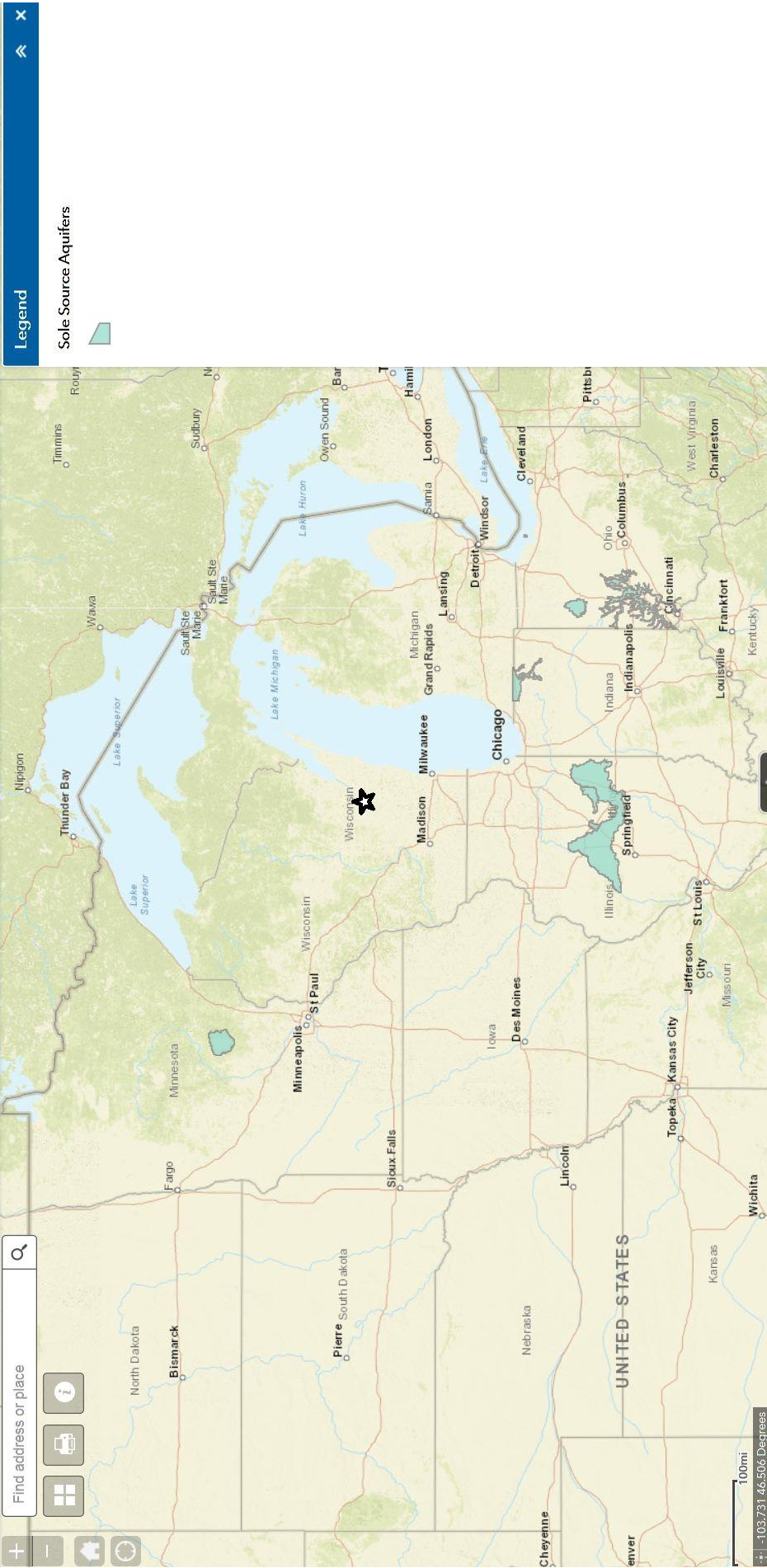
The following report contains Species that are known to or are believed to occur in this county. Species with range unrefined past the state level are now excluded from this report. If you are looking for the Section 7 range (for Section 7 Consultations), please visit the [IPaC](#) application.

County: Winnebago, Wisconsin

 CSV

Need to contact a FWS field office about a species? Follow [this link](#) to find your local FWS Office.

Group	Name	Population	Status	Lead Office	Recovery Plan	Recovery Plan Action Status	Recovery Plan Stage
Birds	Whooping crane (Grus americana)	U.S.A. (AL, AR, CO, FL, GA, ID, IL, IN, IA, KY, LA, MI, MN, MS, MO, NC, NM, OH, SC, TN, UT, VA, WI, WV, western half of WY)	Experimental Population, Non-Essential	Office of the Regional Director			
Flowering Plants	Eastern prairie fringed orchid (Platanthera leucophaea)	Wherever found	Threatened	Chicago Ecological Service Field Office	Eastern Prairie Fringed Orchid	Implementation Progress	Final
Mammals	Northern Long-Eared Bat (Myotis septentrionalis)	Wherever found	Threatened	Minnesota-Wisconsin Ecological Services Field Office			





NATIONAL WILD AND SCENIC RIVERS SYSTEM



- HOME
- NATIONAL SYSTEM
- MANAGEMENT
- RESOURCES
- PUBLICATIONS
- CONTACT US
- KID'S SITE

WISCONSIN

Wisconsin has approximately 56,884 miles of river, of which 276 miles are designated as wild & scenic—approximately 1/2 of 1% of the state's river miles.

- St. Croix River
- Wolf River


EXPLORE DESIGNATED RIVERS



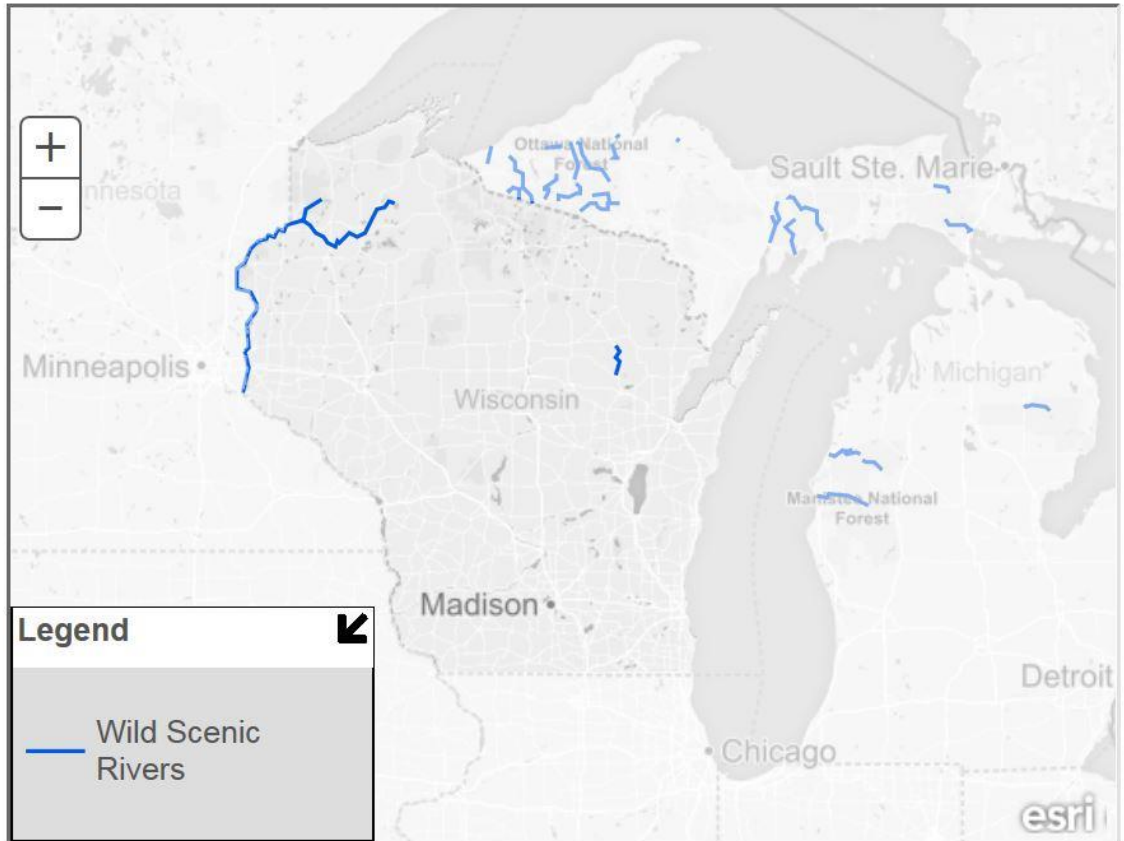
Choose a State ▾ Go

Choose a River ▾ Go

Nourished by the fertile soils of the region, rivers of the Midwest explode with life, from great avian migrations to ancient fishes.



Wisconsin has approximately 56,884 miles of river, of which 276 miles are designated as wild & scenic—approximately 1/2 of 1% of the state's river miles.



[+ View larger map](#)

<http://watersgeo.epa.gov/mwm/>

My WATERS Mapper

WATERS Mapper dynamically displays snapshots of EPA Office of Water program data. This version of MyWATERS Mapper depicts the status of NPDES permits for each State; summary information from the Clean Watershed Needs Survey; and water quality assessments. Future versions will include other Office of Water Program Snapshots. MyWATERS Mapper also contains water-related geographic themes such as the National Hydrography Dataset, and other water-related map layers. MyWATERS Mapper enables you to create customized maps at national and local scales.



ENVIRONMENTAL ASSESSMENT

CODE VIOLATION PROGRAM (MULTI-YEAR)

Brief Description of Project Activity:

This is an on-going housing improvement activity that provides deferred payment loans to eligible low and moderate income homeowners, who are unable to cover the cost of needed exterior maintenance repairs. Property owners eligible under this program must have received an exterior maintenance code violation notice from the City. These improvements will stabilize and visually improve the LMI owner's property, the neighborhood and the community as a whole. Activities may include exterior painting or siding, window repairs/replacement, health and safety improvements such as electrical service replacement, doors, foundation repairs,

This project may also utilize program income from repaid housing improvement loans. A Tier 2 Environmental Review will be completed for each individual rehabilitation project and be kept on file with the Department of Community Development.

Brief Description of the Project Site and Immediate Area:

The program places emphasis on rehabilitation of homes in low and moderate income census tracts and block groups (see maps on following pages), approved neighborhood associations, and is available city-wide to low and moderate income households based on HUD income limits.



**U.S. Department of Housing and Urban
Development**

451 Seventh Street, SW
Washington, DC 20410
www.hud.gov

espanol.hud.gov

Broad-Level Tiered Environmental Review for Activity/Project that is Categorically Excluded Subject to Section 58.5 Pursuant to 24 CFR Part 58.35(a)

Project Information

Project Name: Maintenance Code Violation Program

Responsible Entity (RE): City of Oshkosh

State/Local Identifier: Wisconsin

RE Preparer: Steven Wiley

Certifying Officer: Allen Davis

Grant Recipient (if different than Responsible Entity):
Point of Contact:

Consultant (if applicable):
Point of Contact:

Project Location: Oshkosh, WI 54901

Additional Location Information:

Specific locations will be identified and reviewed during the final Tier 2 Review.
Properties to be identified as homeowners contact the City for assistance.

Direct Comments to: Oshkosh City Hall, ATTN: Community Development
215 Church Avenue, Oshkosh, WI 54901
dbrandt@ci.oshkosh.wi.us

Description of the Proposed Project [24 CFR 50.12 & 58.32; 40 CFR 1508.25]:

This is an on-going program for direct assistance to low and moderate income (LMI) owner occupied homeowners that have received a Code Violation Notice from the City regarding required exterior maintenance on the property. This assistance will be provided in the form of a zero percent (0%) deferred interest loan that is repaid when the property is sold, the homebuyer no longer lives at the property, or their income exceeds 80% of the County median income established annually by the US Department of Housing and Urban Development.

This program may also utilizes program income from repaid housing improvement program loans. A Tier 2 Environmental Review will be completed for each property being assisted and be kept on file with the Department of Community Development.

Approximate size of the project area: The program is available city-wide to income eligible low and moderate income households based on HUD income limits.

Length of time covered by this review: Multi-year

Maximum number of dwelling units or lots addressed by this tiered review: 5

Level of Environmental Review Determination:

Categorically Excluded per 24 CFR 58.35(a), and subject to laws and authorities at Section 58.35(a)(3)(i) – housing rehab associated with maintenance code violations

Funding Information

Grant Number	HUD Program	Program Name	Funding Amount
B-21-MC-55-00007	Community Planning & Development	Community Development Block Grant (entitlement)	\$ 50,000
		Revolving Loan Fund	\$ RLF funds may be used if available

Estimated Total HUD Funded Amount: \$50,000

Estimated Total Project Cost (HUD and non-HUD funds) [24 CFR 58.32(d)]: \$50,000

Compliance with 24 CFR 50.4, 58.5, and 58.6 Laws and Authorities and Written Strategies

Compliance Factors: Statutes, Executive Orders, and Regulations listed at 24 CFR 50.4, 58.5, and 58.6	Was compliance achieved at the broad level of review?	If Yes: Describe compliance determinations made at the broad level. If No: Describe the policy, standard, or process to be followed in the site-specific review.
STATUTES, EXECUTIVE ORDERS, AND REGULATIONS LISTED AT 24 CFR 50.4 & 58.6		
Airport Hazards 24 CFR Part 51 Subpart D	Yes No <input checked="" type="checkbox"/> <input type="checkbox"/>	The City of Oshkosh does not do any work within the Airport Runway/hazard/clear zones.
Coastal Barrier Resources Coastal Barrier Resources Act, as amended by the Coastal Barrier Improvement Act of 1990 [16 USC 3501]	Yes No <input checked="" type="checkbox"/> <input type="checkbox"/>	Coastal Barrier Resource System Mapper shows the closest CBRS is 45 miles from Oshkosh.
Flood Insurance Flood Disaster Protection Act of 1973 and National Flood Insurance Reform Act of 1994 [42 USC 4001-4128 and 42 USC 5154a]	Yes No <input type="checkbox"/> <input checked="" type="checkbox"/>	All projects are reviewed for flood zone at the time of the Tier 2 by address.
STATUTES, EXECUTIVE ORDERS, AND REGULATIONS LISTED AT 24 CFR §58.5		
Clean Air Clean Air Act, as amended, particularly section 176(c) & (d); 40 CFR Parts 6, 51, 93	Yes No <input checked="" type="checkbox"/> <input type="checkbox"/>	EPA Nonattainment Map shows Winnebago County is not part of a nonattainment area. www.epa.gov
Coastal Zone Management Coastal Zone Management Act, sections 307(c) & (d)	Yes No <input checked="" type="checkbox"/> <input type="checkbox"/>	Oshkosh and Winnebago County are not part of a coastal zone. See attached Coastal zone map. www.doa.state.wi.us

<p>Contamination and Toxic Substances</p> <p>24 CFR Part 50.3(i) & 58.5(i)(2)]</p>	<p>Yes No <input checked="" type="checkbox"/> <input type="checkbox"/></p>	<p>No superfund sites located in Oshkosh</p>
<p>Endangered Species</p> <p>Endangered Species Act of 1973, particularly section 7; 50 CFR Part 402</p>	<p>Yes No <input checked="" type="checkbox"/> <input type="checkbox"/></p>	<p>The types of projects undertaken by the City of Oshkosh do not disturb habitats. However, this is re-verified at the time of the Tier 2. A list of endangered species is attached</p> <p>www.ecos.fws.gov</p>
<p>Explosive and Flammable Hazards</p> <p>24 CFR Part 51 Subpart C</p>	<p>Yes No <input type="checkbox"/> <input checked="" type="checkbox"/></p>	<p>All project locations are reviewed at the time of the Tier 2.</p>
<p>Farmlands Protection</p> <p>Farmland Protection Policy Act of 1981, particularly sections 1504(b) and 1541; 7 CFR Part 658</p>	<p>Yes No <input checked="" type="checkbox"/> <input type="checkbox"/></p>	<p>The City of Oshkosh does not do projects on farmlands.</p>
<p>Floodplain Management</p> <p>Executive Order 11988, particularly section 2(a); 24 CFR Part 55</p>	<p>Yes No <input type="checkbox"/> <input checked="" type="checkbox"/></p>	<p>All projects are reviewed for flood zones at the time of the Tier 2 by address.</p>
<p>Historic Preservation</p> <p>National Historic Preservation Act of 1966, particularly sections 106 and 110; 36 CFR Part 800</p>	<p>Yes No <input type="checkbox"/> <input checked="" type="checkbox"/></p>	<p>All projects are reviewed at the time of the Tier 2 by address.</p>
<p>Noise Abatement and Control</p> <p>Noise Control Act of 1972, as amended by the Quiet Communities Act of 1978; 24 CFR Part 51 Subpart B</p>	<p>Yes No <input type="checkbox"/> <input checked="" type="checkbox"/></p>	<p>All properties within Oshkosh are within 15 miles of an Airport. All projects are reviewed at the time of the Tier 2.</p>
<p>Sole Source Aquifers</p> <p>Safe Drinking Water Act of 1974, as amended, particularly section 1424(e); 40 CFR Part 149</p>	<p>Yes No <input checked="" type="checkbox"/> <input type="checkbox"/></p>	<p>No Sole Source Aquifers in the state of Wisconsin. EPA map shows Oshkosh in relation to Sole Source Aquifers.</p>

Wetlands Protection Executive Order 11990, particularly sections 2 and 5	Yes No <input checked="" type="checkbox"/> <input type="checkbox"/>	The City of Oshkosh does not fund projects in wetlands. www.fws.gov/nwi
Wild and Scenic Rivers Wild and Scenic Rivers Act of 1968, particularly section 7(b) and (c)	Yes No <input checked="" type="checkbox"/> <input type="checkbox"/>	There are no Wild or Scenic Rivers in the City of Oshkosh. www.nps.gov
ENVIRONMENTAL JUSTICE		
Environmental Justice Executive Order 12898	Yes No <input type="checkbox"/> <input checked="" type="checkbox"/>	All projects are reviewed at the time of the Tier 2.

Attach supporting documentation as necessary, including a site-specific checklist.

Determination:

- Extraordinary circumstances exist and this project may result in significant environmental impact. This project requires preparation of an Environmental Assessment (EA); OR
- There are no extraordinary circumstances which would require completion of an EA, and this project may remain CEST.

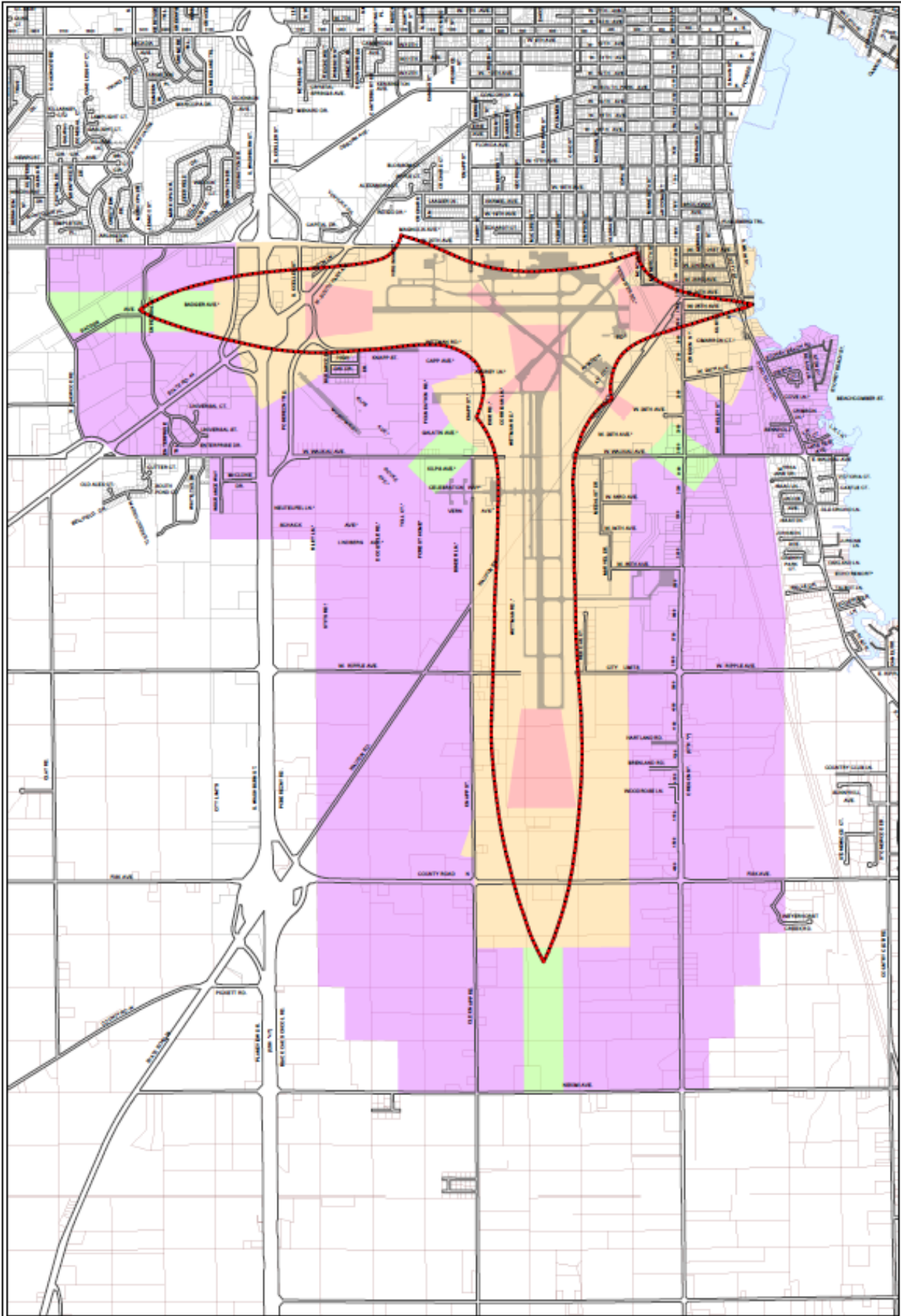
Preparer Signature: _____ Date: _____

Name/Title/Organization: Steven Wiley, Associate Planner, City of Oshkosh

Responsible Entity Agency Official Signature _____ Date: _____

Name/Title: H. Allen Davis, Community Development Director

This document represents the Tier 1 or Broad-Level review *only*. As individual sites are selected, this review must be supplemented by individual Tier 2 or Site-Specific reviews for each site. All laws and authorities requiring site-specific analysis will be addressed in these individual reviews.



- Runway Protection Zone (Air 1)
- Airport Noise Zone (Air 2)
- Aerial Approach/Departure Zone (Air 3)
- Outer Approach/Departure Zone (Air 4)
- Traffic Pattern Zone (Air 5)

0 500 1000 1500 Feet
 1 inch equals 1,000 feet

**Wittman Field Airport
 Zoning District Area (Air Overlay)**




BASEMAPS >

MAP LAYERS >

CBRS Units

Click here to learn more about CBRS Units.



Measure



Miles

Measurement Result

45.8 Miles

Click the tool again to deselect it and return to normal map controls

ABOUT

FIND CBRS UNIT

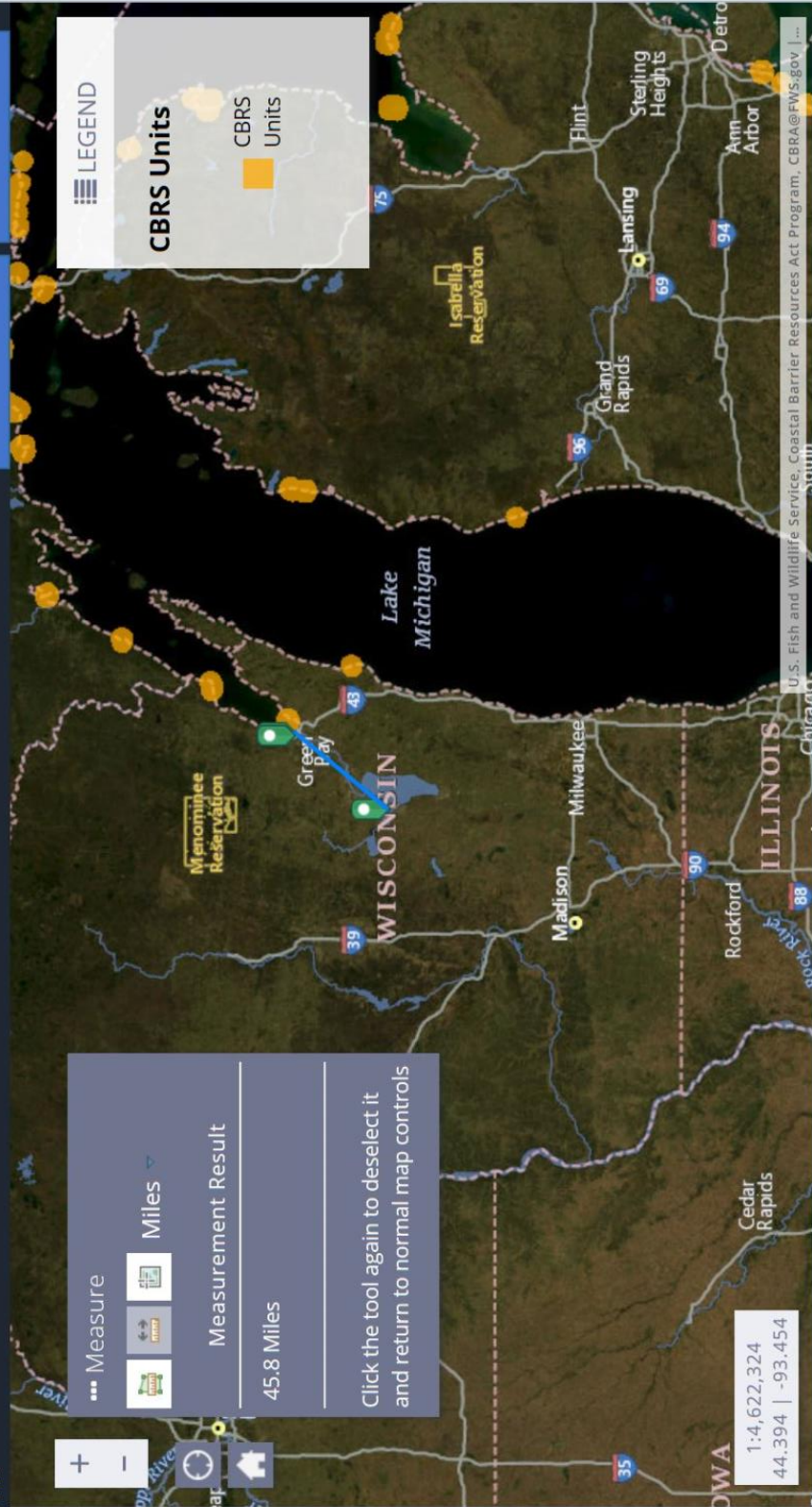
FIND LOCATION



LEGEND

CBRS Units

CBRS Units



1:4,622,324
44.394 | -93.454

office copy

MAP INDEX


FIRM
FLOOD INSURANCE RATE MAP
 WINNEBAGO COUNTY,
 WISCONSIN
 AND INCORPORATED AREAS

MAP INDEX

PANELS PRINTED: 25, 30, 35, 50, 65,
 70, 75, 85, 100, 105, 110, 111, 112, 113,
 114, 150, 165, 170, 175, 176, 177, 180,
 186, 190, 200, 215, 220, 225, 250, 260,
 280, 285, 300, 305, 310, 315, 320, 330,
 335, 350, 355, 365

MAP NUMBER
 55139CIND0A

EFFECTIVE DATE
 MARCH 17, 2003



Federal Emergency Management Agency

PANEL 0215 E

FIRM
FLOOD INSURANCE RATE MAP
 WINNEBAGO COUNTY,
 WISCONSIN
 AND INCORPORATED AREAS

PANEL 215 OF 365

(SEE MAP INDEX FOR FIRM PANEL LAYOUT)


CONTAINS:

<u>COMMUNITY</u>	<u>NUMBER</u>	<u>PANEL</u>	<u>SUFFIX</u>
OSHKOSH CITY OF	55051	0215	E
WINNEBAGO COUNTY	55057	0215	E

Note to User: The Map Number shown below should be used when placing map orders; the Community Number shown above should be used on insurance applications for the subject community.

MAP NUMBER
 55139C0215E

EFFECTIVE DATE
 MARCH 17, 2003



Federal Emergency Management Agency

PANEL 0220 E

FIRM
FLOOD INSURANCE RATE MAP
 WINNEBAGO COUNTY,
 WISCONSIN
 AND INCORPORATED AREAS

PANEL 220 OF 365

(SEE MAP INDEX FOR FIRM PANEL LAYOUT)


CONTAINS:

<u>COMMUNITY</u>	<u>NUMBER</u>	<u>PANEL</u>	<u>SUFFIX</u>
OSHKOSH CITY OF	55051	0220	E
WINNEBAGO COUNTY	55057	0220	E

Note to User: The Map Number shown below should be used when placing map orders; the Community Number shown above should be used on insurance applications for the subject community.

MAP NUMBER
 55139C0220E

EFFECTIVE DATE
 MARCH 17, 2003



Federal Emergency Management Agency

Surface Water Data Viewer

Maps & Data Basic Tools Locate & Identify Draw & Measure Additional Resources

Home Show Layers Show Legend Map Layers Navigation Print Point Identify Bookmarks Full Extent Next Extent Previous Extent Zoom In Zoom Out Zoom Extent Pan

Layers

All Available Layers

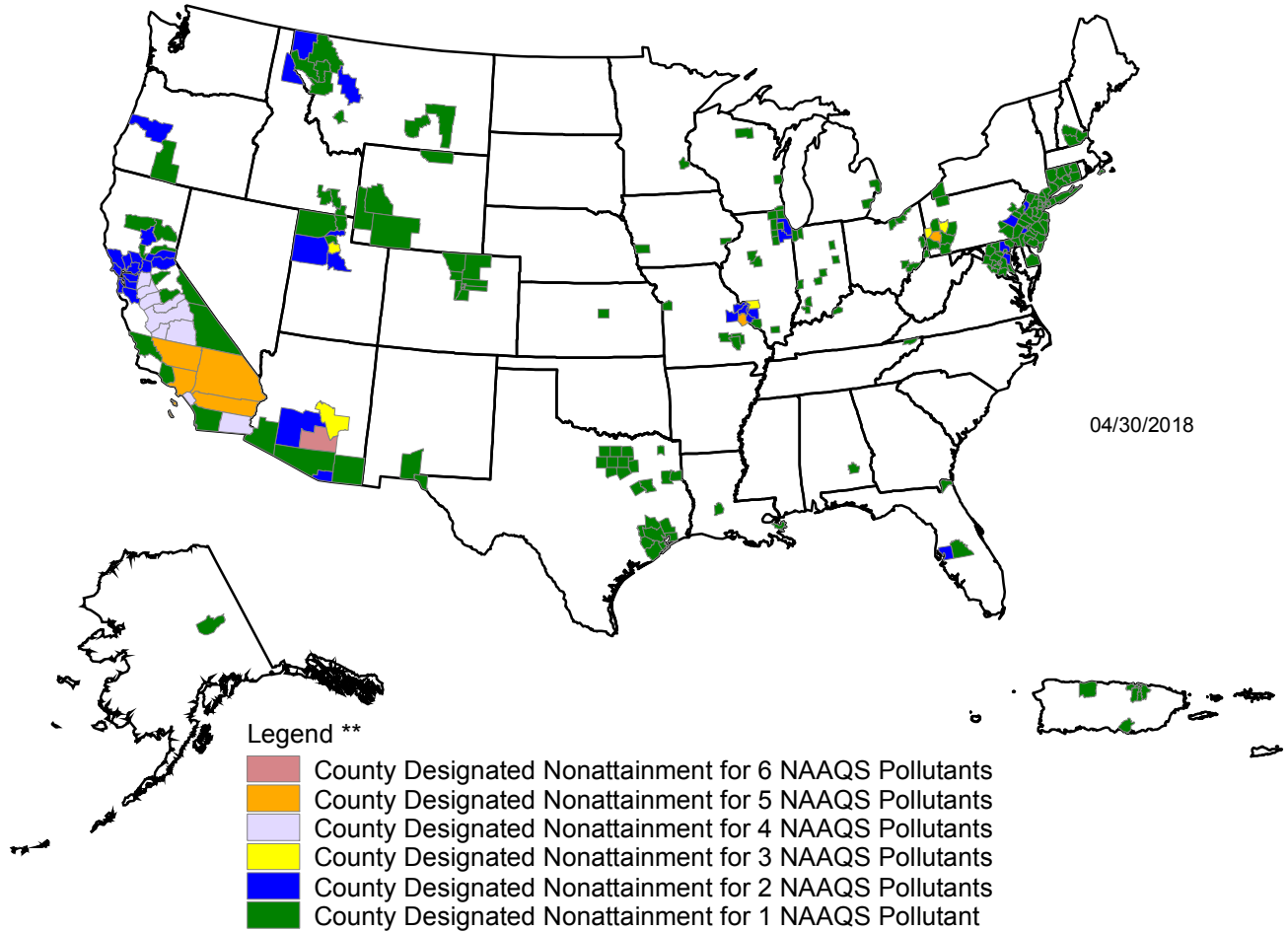
Filter Layers...

- Surface Water
- Watershed Boundaries
- Monitoring Sites & Data
- Boat Landings & Access
- Dams & Floodplains
- National Flood Hazard Layer
- Clean Water Act Standards & Uses
- Assessments & Impairments
- Priority Navigable Waterways (PNW, ASNRI, PRF)
- Fisheries Management
- Grant Locations
- Permits & Determinations
- Sediment Inventory
- Mapped Wetlands

Home Layers Lat: 44.00956° N

Counties Designated "Nonattainment"

for Clean Air Act's National Ambient Air Quality Standards (NAAQS) *




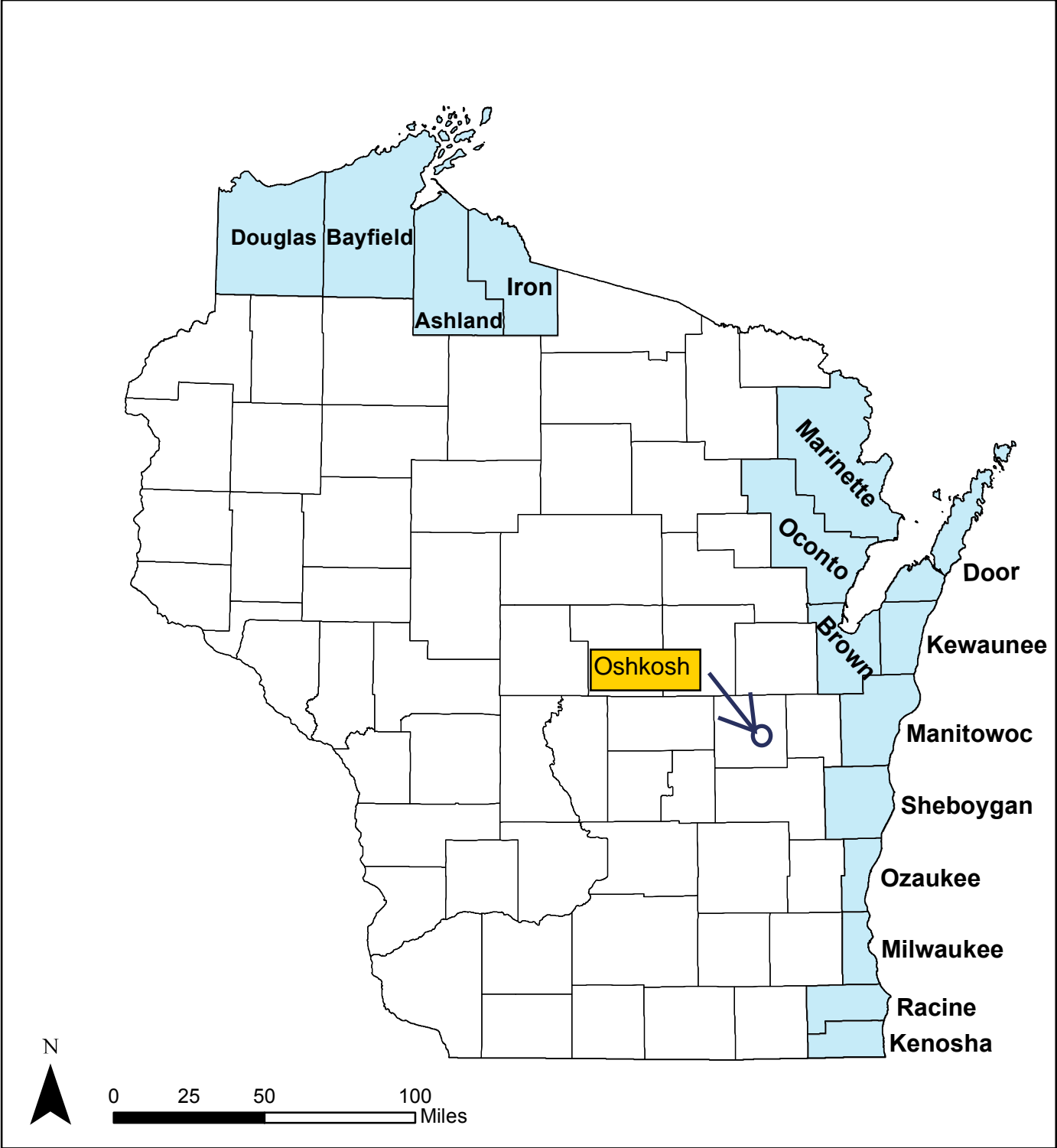
Guam - Piti and Tanguisson power stations are designated nonattainment for the SO₂ (1971) NAAQS

Piti and Cabras power stations are designated nonattainment for the SO₂ (2010) NAAQS

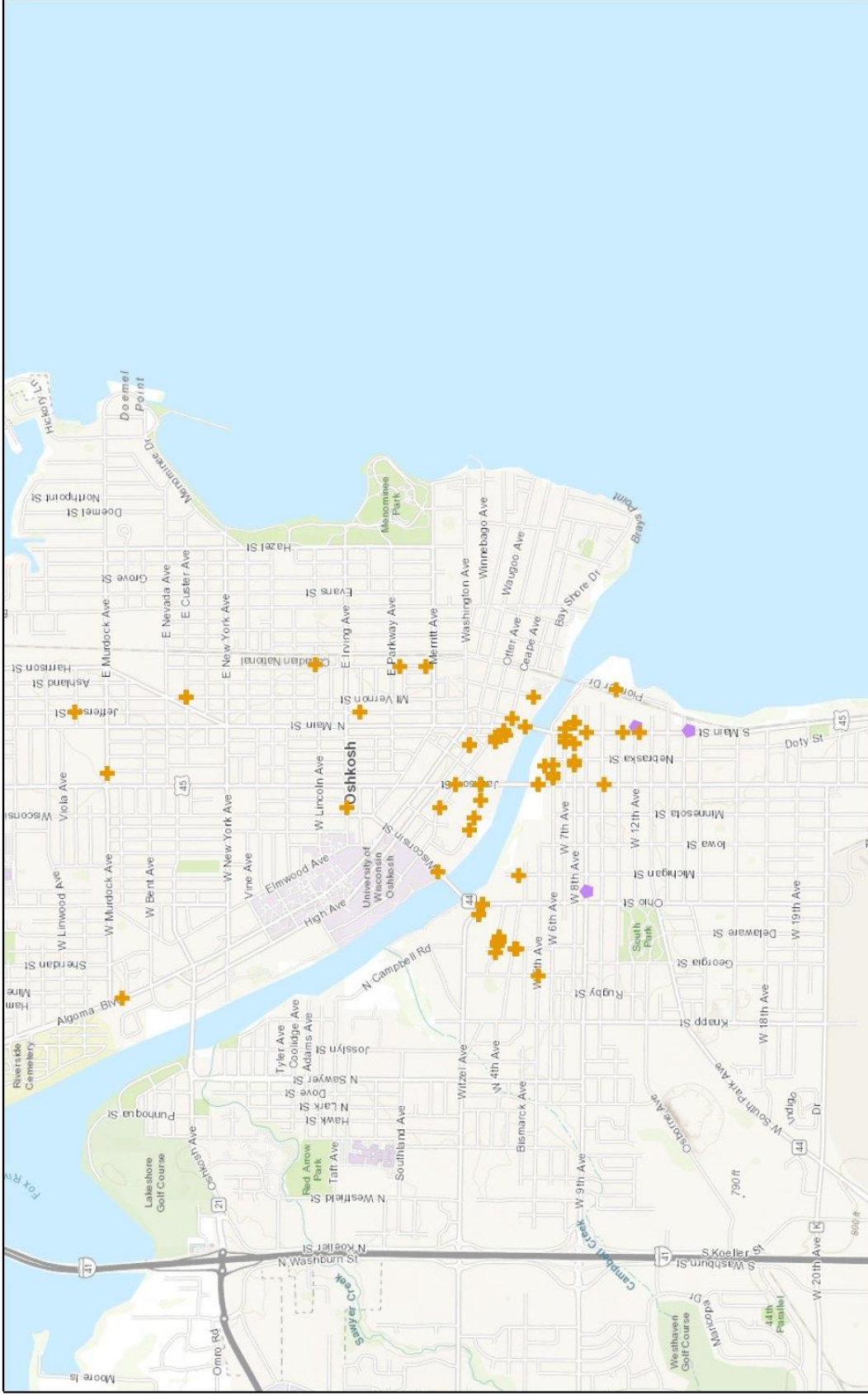
* The National Ambient Air Quality Standards (NAAQS) are health standards for Carbon Monoxide, Lead (1978 and 2008), Nitrogen Dioxide, 8-hour Ozone (2008), Particulate Matter (PM-10 and PM-2.5 (1997, 2006 and 2012), and Sulfur Dioxide.(1971 and 2010)

** Included in the counts are counties designated for NAAQS and revised NAAQS pollutants. Revoked 1-hour (1979) and 8-hour Ozone (1997) are excluded. Partial counties, those with part of the county designated nonattainment and part attainment, are shown as full counties on the map.

Wisconsin's Coastal Counties



Contamination Map



September 28, 2018

1:51,422



Sources: Esri, HERE, Garmin, Intermap, increment P Corp., GEBCO, USGS, FAO, NPS, NRCAN, Geobase, IGN, Kadaster NL, Ordnance Survey, Esri

Generated from: Cleanups in My Community. Date above is the date map was printed.

Wisconsin Endangered and Threatened Species Laws & List



PUBL-ER-001 2004
REV June 2015

Definitions

Wisconsin Endangered Species: Any species whose continued existence as a viable component of this state's wild animals or wild plants is determined by the Department to be in jeopardy on the basis of scientific evidence.

Wisconsin Threatened Species: Any species which appears likely, within the foreseeable future, on the basis of scientific evidence to become endangered.

State Laws

Endangered and Threatened Species Laws (State Statute 29.604 & Administrative Rule NR27)

Animals - It is illegal to take, transport, possess, process or sell any wild animal that is included on the Wisconsin Endangered and Threatened Species List without a valid permit.

Plants - No one may process or sell any wild plant that is a listed species without a valid permit. On public lands or lands you do not own, lease, or have the permission of the landowner, you may not cut, root up, sever, injure, destroy, remove, transport or carry away a listed plant without a permit. There is an exemption on public lands for forestry, agriculture and utility activity.

Permits - No one is exempt from these laws, but an Endangered or Threatened Species "Scientific" Permit or an Incidental Take Permit can allow you to conduct certain activities under specified conditions. The Department of Natural Resources may issue these permits, under specified terms and conditions to take, transport, possess, or export listed endangered or threatened species. Permit information and applications are available from the Bureau of Natural Heritage Conservation (address below).

Violations

Endangered and Threatened Animals: If the state law is violated unintentionally, the violator is subject to a fine of no less than \$500 and no more than \$2,000 and the court shall revoke all hunting privileges for one year. If the law is violated intentionally a person may be fined no less than \$2,000 and no more than \$5,000 or may be imprisoned for 9 months, or both. The court shall revoke all hunting privileges for three years. Violations of Federal Laws will result in additional penalties.

Endangered and Threatened Plants: If the state law is violated unintentionally, the person is subject to a fine of \$1,000 or less. If the law is violated intentionally, the person is subject to a fine of \$1,000 or less and/or 9 months imprisonment.

Report violations of wildlife laws to the toll-free Wisconsin Emergency Hotline: (1-800-847-9367).

Wisconsin Department of Natural Resources

Natural Heritage Conservation Program

P.O. Box 7921

Madison, WI 53707-7921

Telephone: (608)-267-2108

FAX: (608)-266-2925

Website: <http://dnr.wi.gov/>

The Wisconsin Department of Natural Resources provides equal opportunity in its employment, programs, services, and functions under an Affirmative Action Plan. If you have any questions, please write to Equal Opportunity Office, Department of Interior, Washington D.C. 20240.

This publication is available in alternative format (large print, Braille, audio tape, etc.) upon request. Please call (608)-267-2108 for more information.

Wisconsin's Endangered and Threatened Species List

Effective Dates of Listing

(A) October 1, 1972	(E) November 1, 1981	(I) August 1, 1997
(B) October 1, 1975	(F) December 1, 1982	(J) October 1, 1999
(C) May 1, 1978	(G) April 1, 1985	(K) June 1, 2011
(D) October 1, 1979	(H) August 1, 1989	(L) January 1, 2014

MAMMALS

ENDANGERED

(A) American Marten *Martes americana*

THREATENED

(K) Big brown bat *Eptesicus fuscus*
(K) Little brown bat *Myotis lucifugus*
(K) Northern long-eared bat* *Myotis septentrionalis*
(K) Eastern pipistrelle *Perimyotis subflavus*

BIRDS

ENDANGERED

(D) Piping Plover** *Charadrius melodus*
(L) Black Tern *Chlidonias niger*
(B) Peregrine Falcon *Falco peregrinus*
(H) Worm-eating Warbler *Helmitheros vermivorum*
(H) Caspian Tern *Hydroprogne caspia*
(D) Loggerhead Shrike *Lanius ludovicianus*
(F) Red-necked Grebe *Podiceps grisegena*
(H) Yellow-throated Warbler *Setophaga dominica*
(L) Kirtland's Warbler** *Setophaga kirtlandii*
(D) Forster's Tern *Sterna forsteri*
(D) Common Tern *Sterna hirundo*

THREATENED

(I) Henslow's Sparrow *Ammodramus henslowii*
(D) Great Egret *Ardea alba*
(L) Upland Sandpiper *Bartramia longicauda*
(D) Red-shouldered Hawk *Buteo lineatus*
(I) Yellow Rail *Coturnicops noveboracensis*
(H) Acadian Flycatcher *Empidonax vireescens*
(I) Spruce Grouse *Falcapennis canadensis*
(H) Kentucky Warbler *Geothlypis formosa*
(H) Yellow-Crowned Night-Heron *Nyctanassa violacea*
(H) Cerulean Warbler *Setophaga cerulea*
(H) Hooded Warbler *Setophaga citrina*
(D) Greater Prairie-Chicken *Tympanuchus cupido*
(H) Bell's Vireo *Vireo bellii*

AMPHIBIANS

ENDANGERED

(F) Blanchard's Cricket Frog *Acris blanchardi*

REPTILES

ENDANGERED

(D) Slender Glass Lizard *Ophisaurus attenuatus*
(A) Queensnake *Regina septemvittata*
(B) Eastern Massasauga *Sistrurus catenatus catenatus*
(A) Ornate Box Turtle *Terrapene ornata*
(D) Western Ribbonsnake *Thamnophis proximus*
(D) Eastern Ribbonsnake *Thamnophis sauritus*

THREATENED

(B) Wood Turtle *Glyptemys insculpta*

FISHES

ENDANGERED

(H) Skipjack Herring *Alosa chrysochloris*
(D) Crystal Darter *Crystallaria asprella*
(D) Gravel Chub *Erimystax x-punctatus*
(D) Bluntnose Darter *Etheostoma chlorosoma*
(D) Starhead Topminnow *Fundulus dispar*
(D) Goldeye *Hiodon alosoides*
(D) Pallid Shiner *Hybopsis amnis*
(D) Striped Shiner *Luxilus chrysocephalus*
(I) Black Redhorse *Moxostoma duquesnei*
(D) Slender Madtom *Noturus exilis*

THREATENED

(D) Blue Sucker *Cycleptus elongatus*
(D) Black Buffalo *Ictiobus niger*
(D) Longear Sunfish *Lepomis megalotis*
(H) Redfin Shiner *Lythrurus umbratilis*
(D) Shoal Chub *Macrhybopsis hyostoma*
(H) River Redhorse *Moxostoma carinatum*
(H) Pugnose Shiner *Notropis anogenus*
(A) Ozark Minnow *Notropis nilobilis*
(D) Gilt Darter *Percina evides*
(H) Paddlefish *Polyodon spathula*

MUSSELS

ENDANGERED

(H) Spectaclecase** *Cumberlandia monodonta*
(H) Purple Wartyback *Cyclonaias tuberculata*
(H) Butterfly *Ellipsaria lineolata*
(H) Elephant-Ear *Elliptio crassidens*
(H) Snuffbox** *Epioblasma triquetra*
(H) Ebonyshell *Fusconaia ebena*
(C) Higgins Eye** *Lampsilis higginsii*
(H) Yellow/Slough Sandshell *Lampsilis teres*
(H) Sheepnose** *Plethobasus cyphus*
(H) Winged Mapleleaf*** *Quadrula fragosa*
(H) Rainbow *Villosa iris*

THREATENED

(H) Slippershell mussel *Alasmidonta viridis*
(H) Rock-Pocketbook *Arcidens confragosus*
(H) Monkeyface *Quadrula metanevra*
(H) Wartyback *Quadrula nodulata*
(H) Salamander Mussel *Simpsonaias ambigua*
(H) Buckhorn *Tritogonia verrucosa*
(L) Fawnsfoot *Truncilla donaciformis*
(H) Ellipse *Venustaconcha ellipsiformis*

SNAILS

ENDANGERED

(H) Midwest Pleistocene Vertigo *Vertigo hubrichti*
(H) Occult Vertigo *Vertigo occulta*

THREATENED

(H) Wing Snaggletooth *Gastrocopta procera*
(H) Cherrystone Drop *Hendersonia occulta*

Wisconsin's Endangered and Threatened Species List

INSECTS

ENDANGERED

(H) Pecatonica River Mayfly	<i>Acanthametropus pecatonica</i>
(I) Red-tailed Prairie Leafhopper	<i>Aflexia rubranura</i>
(H) Flat-headed Mayfly	<i>Spinadix simplex</i>
(L) A Leafhopper	<i>Attenuipyga vanduzeei</i>
(H) Swamp Metalmark	<i>Calephelis muticum</i>
(L) Hairy-necked Tiger Beetle	<i>Cicindela hirticollis rhodensis</i>
(L) Ottoe Skipper	<i>Hesperia ottoe</i>
(H) Northern Blue Butterfly	<i>Lycaeides idas</i>
(H) Giant Carrion Beetle**	<i>Nicrophorus americanus</i>
(H) Poweshiek Skipperling**	<i>Oarisma poweshiek</i>
(H) Extra-striped Snaketail	<i>Ophiogomphus anomalus</i>
(I) Saint Croix Snaketail	<i>Ophiogomphus susbehcha</i>
(H) Silphium Borer Moth	<i>Papaipema silphii</i>
(H) Phlox Moth	<i>Schinia indiana</i>
(I) Hine's Emerald**	<i>Somatochlora hineana</i>
(I) Incurvate Emerald	<i>Somatochlora incurvata</i>
(H) Regal Fritillary	<i>Speyeria idalia</i>
(H) Knobels Riffle Beetle	<i>Stenelmis knobeli</i>
(I) Lake Huron Locust	<i>Trimerotropis huroniana</i>

THREATENED

(L) An Issid Planthopper	<i>Fitchiella robertsoni</i>
(H) Frosted Elfin	<i>Callophrys irus</i>
(I) Prairie Leafhopper	<i>Polyamia dilata</i>
(I) Spatterdock Darner	<i>Rhionaeschna mutata</i>

PLANTS

ENDANGERED

(G) Pale False Foxglove	<i>Agalinis skinneriana</i>
(E) Carolina Anemone	<i>Anemone caroliniana</i>
(D) Cut-leaved Anemone	<i>Anemone multifida</i> var. <i>multifida</i>
(D) Large-leaved Sandwort	<i>Moehringia (=Arenaria) macrophylla</i>
(D) Lake Cress	<i>Armoracia lacustris</i>
(G) Purple Milkweed	<i>Asclepias purpurascens</i>
(D) Green Spleenwort	<i>Asplenium trichomanes-ramosum</i>
(D) Alpine Milk Vetch	<i>Astragalus alpinus</i>
(E) Prairie Plum	<i>Astragalus crassicaeris</i>
(G) Cooper's Milk Vetch	<i>Astragalus neglectus</i>
(I) Prairie Moonwort	<i>Botrychium campestre</i>
(E) Common Moonwort	<i>Botrychium lunaria</i>
(G) Goblin Fern	<i>Botrychium mormo</i>
(D) Floating Marsh Marigold	<i>Caltha natans</i>
(G) Wild Hyacinth	<i>Camassia scilloides</i>
(E) Ravenfoot Sedge	<i>Carex crus-corvi</i>
(I) Smooth-sheathed Sedge	<i>Carex laevivaginata</i>
(D) False Hop Sedge	<i>Carex lupuliformis</i>
(D) Intermediate Sedge	<i>Carex media</i>
(I) Schweinitz's Sedge	<i>Carex schweinitzii</i>
(E) Brook Grass	<i>Catabrosa aquatica</i>
(D) Hemlock-parsley	<i>Conioselinum chinense</i>
(E) Obovate Beak Grass	<i>Diarrhena obovata</i>
(D) Hoary Whitlow-grass	<i>Draba cana</i>
(I) Neat Spike-rush	<i>Eleocharis nitida</i>
(D) Square-stem Spike-rush	<i>Eleocharis quadrangulata</i>
(I) Wolf's Spike-rush	<i>Eleocharis wolfii</i>
(D) Harbinger-of-Spring	<i>Erigeron bulbosa</i>
(D) Chestnut Sedge	<i>Fimbristylis puberula</i>
(E) Dwarf Umbrella Sedge	<i>Fuirena pumila</i>
(D) Northern Commandra	<i>Geocaulon lividum</i>

PLANTS cont.

(H) Bog Rush	<i>Juncus stygius</i>
(H) Prairie Bush Clover*	<i>Lespedeza leptostachya</i>
(E) Dotted Blazing Star	<i>Liatris punctata</i> var. <i>nebraskana</i>
(D) Auricled Twayblade	<i>Listera auriculata</i>
(I) Fly Honeysuckle	<i>Lonicera involucrata</i>
(E) Smith's Melic Grass	<i>Melica smithii</i>
(I) Mat Muhly	<i>Muhlenbergia richardsonis</i>
(I) Louisiana Broomrape	<i>Orobanche ludoviciana</i>
(H) Fassett's Locoweed*	<i>Oxytropis campestris</i> var. <i>chartacea</i>
(D) Small-flowered Grass-of-Parnassus	<i>Parnassia parviflora</i>
(E) Smooth Phlox	<i>Phlox glaberrima</i> ssp. <i>interior</i>
(E) Butterwort	<i>Pinguicula vulgaris</i>
(D) Heart-leaved Plantain	<i>Plantago cordata</i>
(H) Eastern Prairie White Fringed Orchid*	<i>Platanthera leucophaea</i>
(I) Western Jacob's Ladder	<i>Polemonium occidentale</i> ssp. <i>lacustre</i>
(D) Pink Milkwort	<i>Polygala incarnata</i>
(G) Spotted Pondweed	<i>Potamogeton pulcher</i>
(E) Rough White Lettuce	<i>Prenanthes aspera</i>
(D) Great White Lettuce	<i>Prenanthes crepidinea</i>
(D) Pine-drops	<i>Pterospora andromedea</i>
(D) Small Shinleaf	<i>Pyrola minor</i>
(E) Small Yellow Water Crowfoot	<i>Ranunculus gmelinii</i>
(I) Lapland Buttercup	<i>Ranunculus lapponicus</i>
(D) Lapland Rosebay	<i>Rhododendron lapponicum</i>
(D) Wild Petunia	<i>Ruellia humilis</i>
(D) Sand Dune Willow	<i>Salix cordata</i>
(I) Satiny Willow	<i>Salix pellita</i>
(I) Hall's Bulrush	<i>Schoenoplectus hallii</i>
(G) Netted Nut-rush	<i>Scleria reticularis</i>
(G) Small Skullcap	<i>Scutellaria parvula</i> var. <i>parvula</i>
(E) Low Spike-moss	<i>Selaginella selaginoides</i>
(I) Fire Pink	<i>Silene virginica</i>
(E) Blue-stemmed Goldenrod	<i>Solidago caesia</i>
(D) Lake Huron Tansy	<i>Tanacetum bipinnatum</i> ssp. <i>huronense</i>
(D) Hairy Meadow Parsnip	<i>Thaspium chapmanii</i>
(E) Heartleaf Foamflower	<i>Tiarella cordifolia</i>
(I) Purple False Oats	<i>Trisetum melicoides</i>
(D) Dwarf Bilberry	<i>Vaccinium cespitosum</i>
(D) Mountain Cranberry	<i>Vaccinium vitis-idaea</i>
(D) Squashberry	<i>Viburnum edule</i>
(D) Sand Violet	<i>Viola sagittata</i> var. <i>ovata</i>
THREATENED	
(E) Northern Monkshood*	<i>Aconitum noveboracense</i>
(G) Muskroot	<i>Adoxa moschatellina</i>
(G) Roundstem Foxglove	<i>Agalinis gattereri</i>
(G) Round-leaved Orchis	<i>Amerorchis rotundifolia</i>
(E) Woolly Milkweed	<i>Asclepias lanuginosa</i>
(G) Dwarf Milkweed	<i>Asclepias ovalifolia</i>
(H) Prairie Milkweed	<i>Asclepias sullivantii</i>
(G) Pinnatifid Spleenwort	<i>Asplenium pinnatifidum</i>
(G) Kitten Tails	<i>Besseyia bullii</i>
(I) Sand Reedgrass	<i>Calamovilfa longifolia</i> var. <i>magna</i>
(H) Large Water Starwort	<i>Callitriche heterophylla</i>
(H) Calypso Orchid	<i>Calypso bulbosa</i>
(D) Carey's Sedge	<i>Carex careyana</i>
(H) Beautiful Sedge	<i>Carex concinna</i>
(H) Coast Sedge	<i>Carex exilis</i>
(G) Handsome Sedge	<i>Carex formosa</i>
(D) Elk Sedge	<i>Carex garberi</i>

Wisconsin Endangered and Threatened Species Laws & List



PUBL-ER-001 2004
REV June 2015

Definitions

Wisconsin Endangered Species: Any species whose continued existence as a viable component of this state's wild animals or wild plants is determined by the Department to be in jeopardy on the basis of scientific evidence.

Wisconsin Threatened Species: Any species which appears likely, within the foreseeable future, on the basis of scientific evidence to become endangered.

State Laws

Endangered and Threatened Species Laws (State Statute 29.604 & Administrative Rule NR27)

Animals - It is illegal to take, transport, possess, process or sell any wild animal that is included on the Wisconsin Endangered and Threatened Species List without a valid permit.

Plants - No one may process or sell any wild plant that is a listed species without a valid permit. On public lands or lands you do not own, lease, or have the permission of the landowner, you may not cut, root up, sever, injure, destroy, remove, transport or carry away a listed plant without a permit. There is an exemption on public lands for forestry, agriculture and utility activity.

Permits - No one is exempt from these laws, but an Endangered or Threatened Species "Scientific" Permit or an Incidental Take Permit can allow you to conduct certain activities under specified conditions. The Department of Natural Resources may issue these permits, under specified terms and conditions to take, transport, possess, or export listed endangered or threatened species. Permit information and applications are available from the Bureau of Natural Heritage Conservation (address below).

Violations

Endangered and Threatened Animals: If the state law is violated unintentionally, the violator is subject to a fine of no less than \$500 and no more than \$2,000 and the court shall revoke all hunting privileges for one year. If the law is violated intentionally a person may be fined no less than \$2,000 and no more than \$5,000 or may be imprisoned for 9 months, or both. The court shall revoke all hunting privileges for three years. Violations of Federal Laws will result in additional penalties.

Endangered and Threatened Plants: If the state law is violated unintentionally, the person is subject to a fine of \$1,000 or less. If the law is violated intentionally, the person is subject to a fine of \$1,000 or less and/or 9 months imprisonment.

Report violations of wildlife laws to the toll-free Wisconsin Emergency Hotline: (1-800-847-9367).

Wisconsin Department of Natural Resources

Natural Heritage Conservation Program

P.O. Box 7921

Madison, WI 53707-7921

Telephone: (608)-267-2108

FAX: (608)-266-2925

Website: <http://dnr.wi.gov/>

The Wisconsin Department of Natural Resources provides equal opportunity in its employment, programs, services, and functions under an Affirmative Action Plan. If you have any questions, please write to Equal Opportunity Office, Department of Interior, Washington D.C. 20240.

This publication is available in alternative format (large print, Braille, audio tape, etc.) upon request. Please call (608)-267-2108 for more information.

Wisconsin's Endangered and Threatened Species List

Effective Dates of Listing

(A) October 1, 1972	(E) November 1, 1981	(I) August 1, 1997
(B) October 1, 1975	(F) December 1, 1982	(J) October 1, 1999
(C) May 1, 1978	(G) April 1, 1985	(K) June 1, 2011
(D) October 1, 1979	(H) August 1, 1989	(L) January 1, 2014

MAMMALS

ENDANGERED

(A) American Marten *Martes americana*

THREATENED

(K) Big brown bat *Eptesicus fuscus*
(K) Little brown bat *Myotis lucifugus*
(K) Northern long-eared bat* *Myotis septentrionalis*
(K) Eastern pipistrelle *Perimyotis subflavus*

BIRDS

ENDANGERED

(D) Piping Plover** *Charadrius melodus*
(L) Black Tern *Chlidonias niger*
(B) Peregrine Falcon *Falco peregrinus*
(H) Worm-eating Warbler *Helmitheros vermivorum*
(H) Caspian Tern *Hydroprogne caspia*
(D) Loggerhead Shrike *Lanius ludovicianus*
(F) Red-necked Grebe *Podiceps grisegena*
(H) Yellow-throated Warbler *Setophaga dominica*
(L) Kirtland's Warbler** *Setophaga kirtlandii*
(D) Forster's Tern *Sterna forsteri*
(D) Common Tern *Sterna hirundo*

THREATENED

(I) Henslow's Sparrow *Ammodramus henslowii*
(D) Great Egret *Ardea alba*
(L) Upland Sandpiper *Bartramia longicauda*
(D) Red-shouldered Hawk *Buteo lineatus*
(I) Yellow Rail *Coturnicops noveboracensis*
(H) Acadian Flycatcher *Empidonax virescens*
(I) Spruce Grouse *Falcapennis canadensis*
(H) Kentucky Warbler *Geothlypis formosa*
(H) Yellow-Crowned Night-Heron *Nyctanassa violacea*
(H) Cerulean Warbler *Setophaga cerulea*
(H) Hooded Warbler *Setophaga citrina*
(D) Greater Prairie-Chicken *Tympanuchus cupido*
(H) Bell's Vireo *Vireo bellii*

AMPHIBIANS

ENDANGERED

(F) Blanchard's Cricket Frog *Acris blanchardi*

REPTILES

ENDANGERED

(D) Slender Glass Lizard *Ophisaurus attenuatus*
(A) Queensnake *Regina septemvittata*
(B) Eastern Massasauga *Sistrurus catenatus catenatus*
(A) Ornate Box Turtle *Terrapene ornata*
(D) Western Ribbonsnake *Thamnophis proximus*
(D) Eastern Ribbonsnake *Thamnophis sauritus*

THREATENED

(B) Wood Turtle *Glyptemys insculpta*

FISHES

ENDANGERED

(H) Skipjack Herring *Alosa chrysochloris*
(D) Crystal Darter *Crystallaria asprella*
(D) Gravel Chub *Erimystax x-punctatus*
(D) Bluntnose Darter *Etheostoma chlorosoma*
(D) Starhead Topminnow *Fundulus dispar*
(D) Goldeye *Hiodon alosoides*
(D) Pallid Shiner *Hybopsis amnis*
(D) Striped Shiner *Luxilus chrysocephalus*
(I) Black Redhorse *Moxostoma duquesnei*
(D) Slender Madtom *Noturus exilis*

THREATENED

(D) Blue Sucker *Cycleptus elongatus*
(D) Black Buffalo *Ictiobus niger*
(D) Longear Sunfish *Lepomis megalotis*
(H) Redfin Shiner *Lythrurus umbratilis*
(D) Shoal Chub *Macrhybopsis hyostoma*
(H) River Redhorse *Moxostoma carinatum*
(H) Pugnose Shiner *Notropis anogenus*
(A) Ozark Minnow *Notropis nilibus*
(D) Gilt Darter *Percina evides*
(H) Paddlefish *Polyodon spathula*

MUSSELS

ENDANGERED

(H) Spectaclecase** *Cumberlandia monodonta*
(H) Purple Wartyback *Cyclonaias tuberculata*
(H) Butterfly *Ellipsaria lineolata*
(H) Elephant-Ear *Elliptio crassidens*
(H) Snuffbox** *Epioblasma triquetra*
(H) Ebonyshell *Fusconaia ebena*
(C) Higgins Eye** *Lampsilis higginsii*
(H) Yellow/Slough Sandshell *Lampsilis teres*
(H) Sheepnose** *Plethobasus cyphus*
(H) Winged Mapleleaf*** *Quadrula fragosa*
(H) Rainbow *Villosa iris*

THREATENED

(H) Slippershell mussel *Alasmidonta viridis*
(H) Rock-Pocketbook *Arcidens confragosus*
(H) Monkeyface *Quadrula metanevra*
(H) Wartyback *Quadrula nodulata*
(H) Salamander Mussel *Simpsonaias ambigua*
(H) Buckhorn *Tritogonia verrucosa*
(L) Fawnsfoot *Truncilla donaciformis*
(H) Ellipse *Venustaconcha ellipsiformis*

SNAILS

ENDANGERED

(H) Midwest Pleistocene Vertigo *Vertigo hubrichti*
(H) Occult Vertigo *Vertigo occulta*

THREATENED

(H) Wing Snaggletooth *Gastrocopta procera*
(H) Cherrystone Drop *Hendersonia occulta*

Wisconsin's Endangered and Threatened Species List

PLANTS cont.

(E) Lenticular Sedge	<i>Carex lenticularis</i>
(H) Michaux's Sedge	<i>Carex michauxiana</i>
(D) Hill's Thistle	<i>Cirsium hillii</i>
(D) Dune Thistle*	<i>Cirsium pitcheri</i>
(D) Rams-head Lady's-slipper	<i>Cypripedium arietinum</i>
(D) White Lady's-slipper	<i>Cypripedium candidum</i>
(D) English Sundew	<i>Drosera anglica</i>
(E) Linear-leaved Sundew	<i>Drosera linearis</i>
(G) Pale Purple Coneflower	<i>Echinacea pallida</i>
(E) Beaked Spike-rush	<i>Eleocharis rostellata</i>
(D) Thickspike Wheatgrass	<i>Elymus lanceolatus</i> (= <i>Elytrigia dasystachya</i>) ssp. <i>psammophilus</i>
(G) Forked Aster	<i>Eurybia furcata</i>
(D) Western Fescue	<i>Festuca occidentalis</i>
(G) Blue Ash	<i>Fraxinus quadrangulata</i>
(D) Round Fruited St. John's Wort	<i>Hypericum sphaerocarpum</i>
(H) Dwarf Lake Iris*	<i>Iris lacustris</i>
(H) Slender Bush Clover	<i>Lespedeza virginica</i>
(E) Bladderpod	<i>Lesquerella ludoviciana</i>
(D) Broad-leaved Twayblade	<i>Listera convallarioides</i>
(E) Brittle Prickly Pear	<i>Opuntia fragilis</i>
(D) Clustered Broomrape	<i>Orobanche fasciculata</i>
(I) Plains Ragwort	<i>Packera indecora</i>
(E) Marsh Grass-of-Parnassus	<i>Parnassia palustris</i>
(D) Sweet Colt's-foot	<i>Petasites sagittatus</i>
(H) Pale Green Orchid	<i>Platanthera flava</i> var. <i>herbiola</i>
(D) Braun's Holly Fern	<i>Polystichum braunii</i>
(D) Prairie-parsley	<i>Polytaenia nuttallii</i>
(G) Algae-leaved Pondweed	<i>Potamogeton confervoides</i>
(G) Cliff Cudweed	<i>Pseudognaphalium saxicola</i>
(E) Seaside Crowfoot	<i>Ranunculus cymbalaria</i>
(E) Long-beaked Bald-rush	<i>Rhynchospora scirpoides</i>
(I) Canadian Gooseberry	<i>Ribes oxycanthoides</i> ssp. <i>oxycanthoides</i>
(I) Tea-leaved Willow	<i>Salix planifolia</i> ssp. <i>planifolia</i>
(I) Dune Goldenrod	<i>Solidago simplex</i> var. <i>gilmanii</i>
(E) Clustered Bur-reed	<i>Sparganium glomeratum</i>
(E) Sheathed Pondweed	<i>Stuckenia vaginata</i>
(D) False Asphodel	<i>Triantha glutinosa</i>
(I) Tufted Bulrush	<i>Trichophorum cespitosum</i>
(E) Snow Trillium	<i>Trillium nivale</i>
(E) Spike Trisetum	<i>Trisetum spicatum</i>
(E) Marsh Valerian	<i>Valeriana uliginosa</i>

** also Federally Endangered

* also Federally Threatened

A Reminder

The Department of Natural Resources reminds you that the Endangered and Threatened Species list is only a first step toward identifying a problem that exists. It doesn't tell what the problem is or what to do about it. Moreover, it does not guarantee survival of the plants and animals listed. The real work follows listing. The Bureau of Natural Heritage Conservation formulates management plans to aid the recovery of listed species. DNR resource managers put the plans to work in the field, while conservation wardens enforce laws protecting endangered resources.

A Request

The Bureau of Natural Heritage Conservation welcomes observations of endangered and threatened plants and animals. We are also interested in observations of species of special concern (species about which some problem of abundance or distribution is suspected but not yet proven). If you would like to obtain reporting forms for submitting observations and/or a list of special concern species, please contact us at the address or phone number in the box at right.



Henslow's Sparrow

Help Us Protect Wisconsin's Natural Diversity!

The Wisconsin Natural Heritage Conservation Program is funded primarily by contributions to the tax checkoff on the Wisconsin state income tax form, the purchase of Endangered Resources License Plates, or through donations sent directly to the Bureau of Endangered Resources. Your support is vital. Help us continue recovery efforts for endangered species, preservation of rare plants and animal communities and educational efforts to protect our rich natural heritage. Remember to designate a gift on your tax form, order a license plate or send a contribution to the address below.

For further information, contact:

Wisconsin Department of Natural Resources
Natural Heritage Conservation Program
P.O. Box 7921
Madison, WI 53707-7921
Telephone: (608) 267-2108
FAX: (608) 266-2925

If you would like an application form for an Endangered Resources license plate, send a request to the above address or to:

Wisconsin Department of Transportation
Special Plates Unit
P.O. Box 7911
Madison, WI 53707-7911



This publication has been made possible by contributions to the Endangered Resources Fund and the purchase of Endangered Resources License Plates.

Endangered Species – Winnebago County

The following report contains Species that are known to or are believed to occur in this county. Species with range unrefined past the state level are now excluded from this report. If you are looking for the Section 7 range (for Section 7 Consultations), please visit the [IPaC](#) application.

County: Winnebago, Wisconsin

 CSV

Need to contact a FWS field office about a species? Follow [this link](#) to find your local FWS Office.

Group	Name	Population	Status	Lead Office	Recovery Plan	Recovery Plan Action Status	Recovery Plan Stage
Birds	Whooping crane (Grus americana)	U.S.A. (AL, AR, CO, FL, GA, ID, IL, IN, IA, KY, LA, MI, MN, MS, MO, NC, NM, OH, SC, TN, UT, VA, WI, WV, western half of WY)	Experimental Population, Non-Essential	Office of the Regional Director			
Flowering Plants	Eastern prairie fringed orchid (Platanthera leucophaea)	Wherever found	Threatened	Chicago Ecological Service Field Office	Eastern Prairie Fringed Orchid	Implementation Progress	Final
Mammals	Northern Long-Eared Bat (Myotis septentrionalis)	Wherever found	Threatened	Minnesota-Wisconsin Ecological Services Field Office			



Find address or place

Map navigation icons: Home, Refresh, Full Screen, Print, Search

Legend

Sole Source Aquifers



NATIONAL WILD AND SCENIC RIVERS SYSTEM



- HOME
- NATIONAL SYSTEM
- MANAGEMENT
- RESOURCES
- PUBLICATIONS
- CONTACT US
- KID'S SITE

WISCONSIN

Wisconsin has approximately 56,884 miles of river, of which 276 miles are designated as wild & scenic—approximately 1/2 of 1% of the state's river miles.

- St. Croix River
- Wolf River


EXPLORE DESIGNATED RIVERS



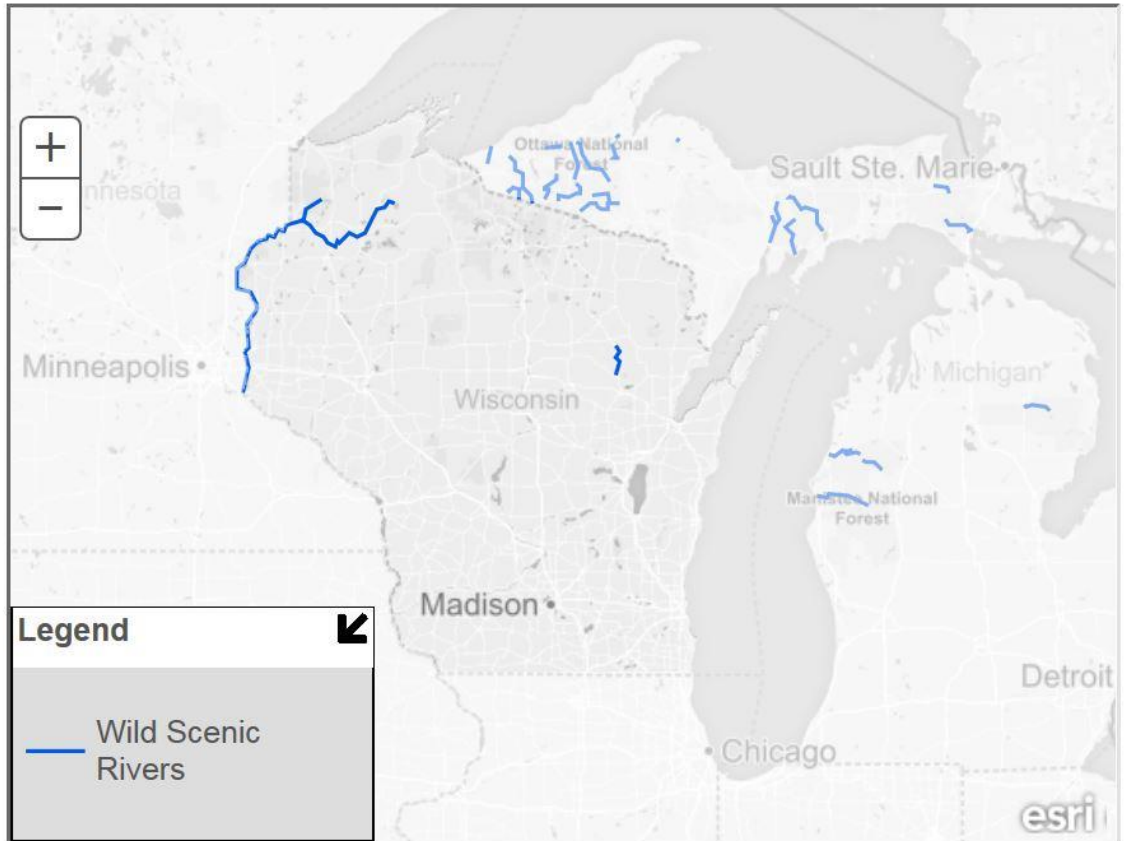
Choose a State ▾ Go

Choose a River ▾ Go

Nourished by the fertile soils of the region, rivers of the Midwest explode with life, from great avian migrations to ancient fishes.



Wisconsin has approximately 56,884 miles of river, of which 276 miles are designated as wild & scenic—approximately 1/2 of 1% of the state's river miles.



[+ View larger map](#)

<http://watersgeo.epa.gov/mwm/>

My WATERS Mapper

WATERS Mapper dynamically displays snapshots of EPA Office of Water program data. This version of MyWATERS Mapper depicts the status of NPDES permits for each State; summary information from the Clean Watershed Needs Survey; and water quality assessments. Future versions will include other Office of Water Program Snapshots. MyWATERS Mapper also contains water-related geographic themes such as the National Hydrography Dataset, and other water-related map layers. MyWATERS Mapper enables you to create customized maps at national and local scales.





**U.S. Department of Housing and Urban
Development**

451 Seventh Street, SW
Washington, DC 20410
www.hud.gov

espanol.hud.gov

Broad-Level Tiered Environmental Review for Activity/Project that is Categorically Excluded Subject to Section 58.5 Pursuant to 24 CFR Part 58.35(a)

Project Information

Project Name: Homebuyer assistance

Responsible Entity (RE): City of Oshkosh

State/Local Identifier: Wisconsin

RE Preparer: Steven Wiley

Certifying Officer: Allen Davis

Grant Recipient (if different than Responsible Entity):
Point of Contact:

Consultant (if applicable):
Point of Contact:

Project Location: Oshkosh, WI 54901

Additional Location Information:

Specific locations will be identified and reviewed during the final Tier 2 Review.
Properties to be identified as part of homeownership process.

Direct Comments to: Oshkosh City Hall, ATTN: Community Development
215 Church Avenue, Oshkosh, WI 54901
swiley@ci.oshkosh.wi.us

Description of the Proposed Project [24 CFR 50.12 & 58.32; 40 CFR 1508.25]:

A) This is an on-going program for direct assistance to facilitate and expand homeownership among persons of low and moderate incomes (LMI). In order to increase housing choices for low to moderate income households, the homebuyer program allows eligible, qualified applicants the opportunity to receive financial assistance in an amount not to exceed \$10,000. This financial assistance would provide up to 50% of the required downpayment and/or reasonable closing costs and/or provide principal write down assistance and/or subsidize interest rates associated with the purchase of a home by a low or moderate income homebuyer not to exceed \$10,000. This lien is a zero percent (0%) deferred interest loan that is repaid when the property is sold, the homebuyer no longer lives at the property, or their income exceeds 80% of the County median income established annually by the US Department of Housing and Urban Development.

This program may also utilizes program income from repaid loans. A Tier 2 Environmental Review will be completed for each individual homeownership assistance project and be kept on file with the Department of Community Development.

Approximate size of the project area: The program is available city-wide to income eligible low and moderate income households based on HUD income limits.

Length of time covered by this review: Multi-year

Maximum number of dwelling units or lots addressed by this tiered review: 4

Level of Environmental Review Determination:

Categorically Excluded per 24 CFR 58.35(a), and subject to laws and authorities at Section 58.35(b)(5) – housing rehab and downpayment assistance

Funding Information

Grant Number	HUD Program	Program Name	Funding Amount
B-21-MC-55-00007	Community Planning & Development	Community Development Block Grant (entitlement)	\$ 40,000
		Revolving Loan Fund	Est. \$ 0 RLF funds will be used if available

Estimated Total HUD Funded Amount: \$40,000 plus program income received if available

Estimated Total Project Cost (HUD and non-HUD funds) [24 CFR 58.32(d)]: \$40,000

Compliance with 24 CFR 50.4, 58.5, and 58.6 Laws and Authorities and Written Strategies

<p>Compliance Factors: Statutes, Executive Orders, and Regulations listed at 24 CFR 50.4, 58.5, and 58.6</p>	<p>Was compliance achieved at the broad level of review?</p>	<p>If Yes: Describe compliance determinations made at the broad level. If No: Describe the policy, standard, or process to be followed in the site-specific review.</p>
<p>STATUTES, EXECUTIVE ORDERS, AND REGULATIONS LISTED AT 24 CFR 50.4 & 58.6</p>		
<p>Airport Hazards 24 CFR Part 51 Subpart D</p>	<p>Yes No <input checked="" type="checkbox"/> <input type="checkbox"/></p>	<p>The City of Oshkosh does not do any work within the Airport Runway/hazard/clear zones.</p>
<p>Coastal Barrier Resources Coastal Barrier Resources Act, as amended by the Coastal Barrier Improvement Act of 1990 [16 USC 3501]</p>	<p>Yes No <input checked="" type="checkbox"/> <input type="checkbox"/></p>	<p>Coastal Barrier Resource System Mapper shows the closest CBRS is 45 miles from Oshkosh.</p>
<p>Flood Insurance Flood Disaster Protection Act of 1973 and National Flood Insurance Reform Act of 1994 [42 USC 4001-4128 and 42 USC 5154a]</p>	<p>Yes No <input type="checkbox"/> <input checked="" type="checkbox"/></p>	<p>All projects are reviewed for flood zone at the time of the Tier 2 by address.</p>
<p>STATUTES, EXECUTIVE ORDERS, AND REGULATIONS LISTED AT 24 CFR §58.5</p>		
<p>Clean Air Clean Air Act, as amended, particularly section 176(c) & (d); 40 CFR Parts 6, 51, 93</p>	<p>Yes No <input checked="" type="checkbox"/> <input type="checkbox"/></p>	<p>EPA Nonattainment Map shows Winnebago County is not part of a nonattainment area. www.epa.gov</p>
<p>Coastal Zone Management Coastal Zone Management Act, sections 307(c) & (d)</p>	<p>Yes No <input checked="" type="checkbox"/> <input type="checkbox"/></p>	<p>Oshkosh and Winnebago County are not part of a coastal zone. See attached Coastal zone map. www.doa.state.wi.us</p>
<p>Contamination and Toxic Substances 24 CFR Part 50.3(i) & 58.5(i)(2)]</p>	<p>Yes No <input checked="" type="checkbox"/> <input type="checkbox"/></p>	<p>No superfund sites located in Oshkosh</p>
<p>Endangered Species</p>	<p>Yes No <input checked="" type="checkbox"/> <input type="checkbox"/></p>	<p>The types of projects undertaken by the City of Oshkosh do not disturb habitats.</p>

Endangered Species Act of 1973, particularly section 7; 50 CFR Part 402		However, this is re-verified at the time of the Tier 2. A list of endangered species is attached www.ecos.fws.gov
Explosive and Flammable Hazards 24 CFR Part 51 Subpart C	Yes No <input type="checkbox"/> <input checked="" type="checkbox"/>	All project locations are reviewed at the time of the Tier 2.
Farmlands Protection Farmland Protection Policy Act of 1981, particularly sections 1504(b) and 1541; 7 CFR Part 658	Yes No <input checked="" type="checkbox"/> <input type="checkbox"/>	The City of Oshkosh does not do projects on farmlands.
Floodplain Management Executive Order 11988, particularly section 2(a); 24 CFR Part 55	Yes No <input type="checkbox"/> <input checked="" type="checkbox"/>	All projects are reviewed for flood zones at the time of the Tier 2 by address.
Historic Preservation National Historic Preservation Act of 1966, particularly sections 106 and 110; 36 CFR Part 800	Yes No <input type="checkbox"/> <input checked="" type="checkbox"/>	All projects are reviewed at the time of the Tier 2 by address.
Noise Abatement and Control Noise Control Act of 1972, as amended by the Quiet Communities Act of 1978; 24 CFR Part 51 Subpart B	Yes No <input type="checkbox"/> <input checked="" type="checkbox"/>	All properties within Oshkosh are within 15 miles of an Airport. All projects are reviewed at the time of the Tier 2.
Sole Source Aquifers Safe Drinking Water Act of 1974, as amended, particularly section 1424(e); 40 CFR Part 149	Yes No <input checked="" type="checkbox"/> <input type="checkbox"/>	No Sole Source Aquifers in the state of Wisconsin. EPA map shows Oshkosh in relation to Sole Source Aquifers.

Wetlands Protection Executive Order 11990, particularly sections 2 and 5	Yes No <input checked="" type="checkbox"/> <input type="checkbox"/>	The City of Oshkosh does not fund projects in wetlands. www.fws.gov/nwi
Wild and Scenic Rivers Wild and Scenic Rivers Act of 1968, particularly section 7(b) and (c)	Yes No <input checked="" type="checkbox"/> <input type="checkbox"/>	There are no Wild or Scenic Rivers in the City of Oshkosh. www.nps.gov
ENVIRONMENTAL JUSTICE		
Environmental Justice Executive Order 12898	Yes No <input type="checkbox"/> <input checked="" type="checkbox"/>	All projects are reviewed at the time of the Tier 2.

Attach supporting documentation as necessary, including a site-specific checklist.

Determination:

- Extraordinary circumstances exist and this project may result in significant environmental impact. This project requires preparation of an Environmental Assessment (EA); OR
- There are no extraordinary circumstances which would require completion of an EA, and this project may remain CEST.

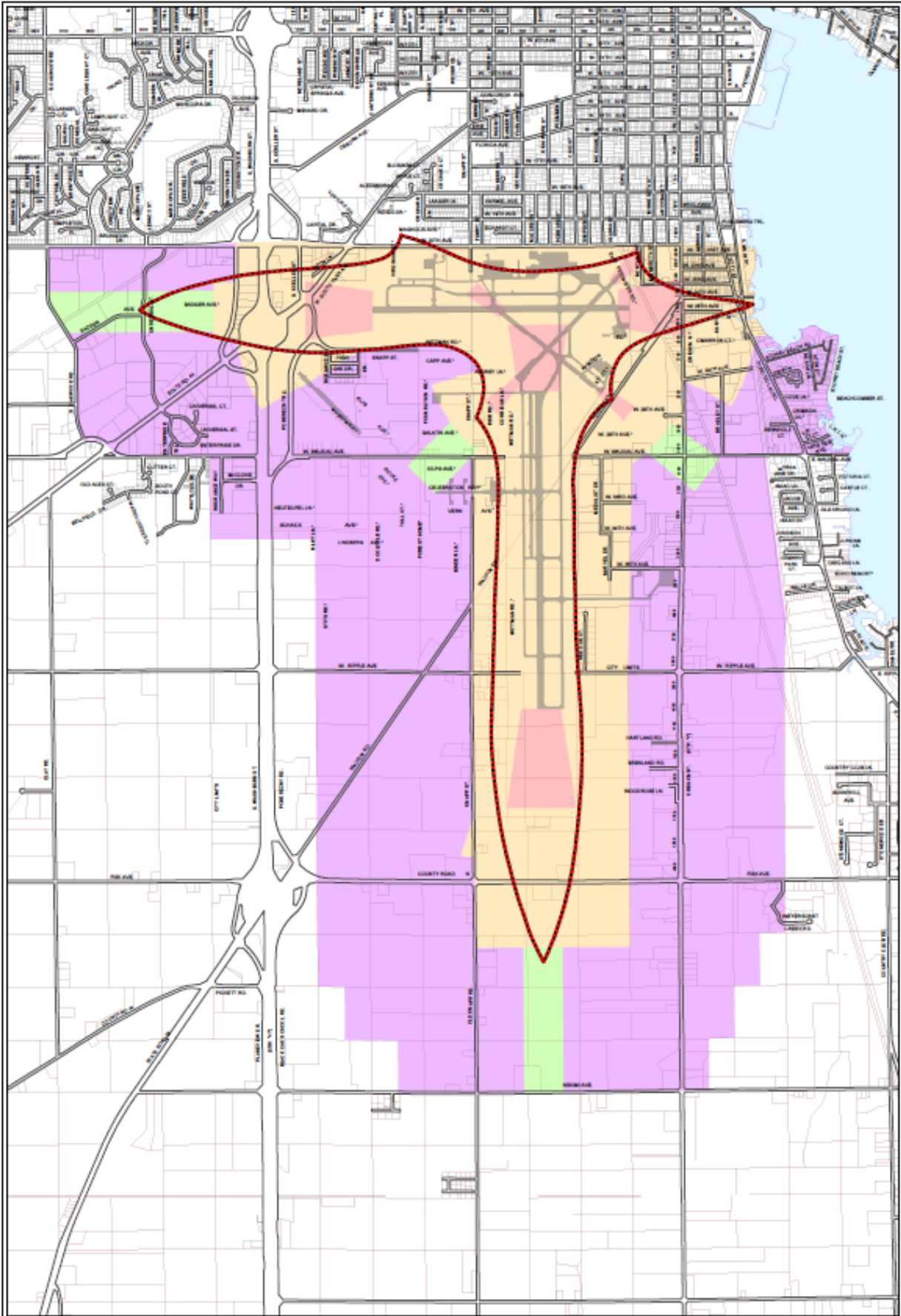
Preparer Signature: _____ Date: _____

Name/Title/Organization: Steven Wiley, Associate Planner, City of Oshkosh

Responsible Entity Agency Official Signature _____ Date: _____

Name/Title: H. Allen Davis, Community Development Director

This document represents the Tier 1 or Broad-Level review *only*. As individual sites are selected, this review must be supplemented by individual Tier 2 or Site-Specific reviews for each site. All laws and authorities requiring site-specific analysis will be addressed in these individual reviews.



- Runway Protection Zone (Air 1)
- Airport Noise Zone (Air 2)
- Aerial Approach/Departure Zone (Air 3)
- Outer Approach/Departure Zone (Air 4)
- Traffic Pattern Zone (Air 5)

0 500 1000 1500
 1 inch equals 1,000 feet

Wittman Field Airport
 Zoning District Area (Air Overlay)





 City of Dulles
 Department of Planning and Economic Development
 April 6, 2024
 Revised: City of Dulles GIS,
 Worthington County WISDM Project

BASEMAPS >

MAP LAYERS >

CBRS Units

Click here to learn more about CBRS Units.



Measure



Miles

Measurement Result

45.8 Miles

Click the tool again to deselect it and return to normal map controls

ABOUT

FIND CBRS UNIT

FIND LOCATION

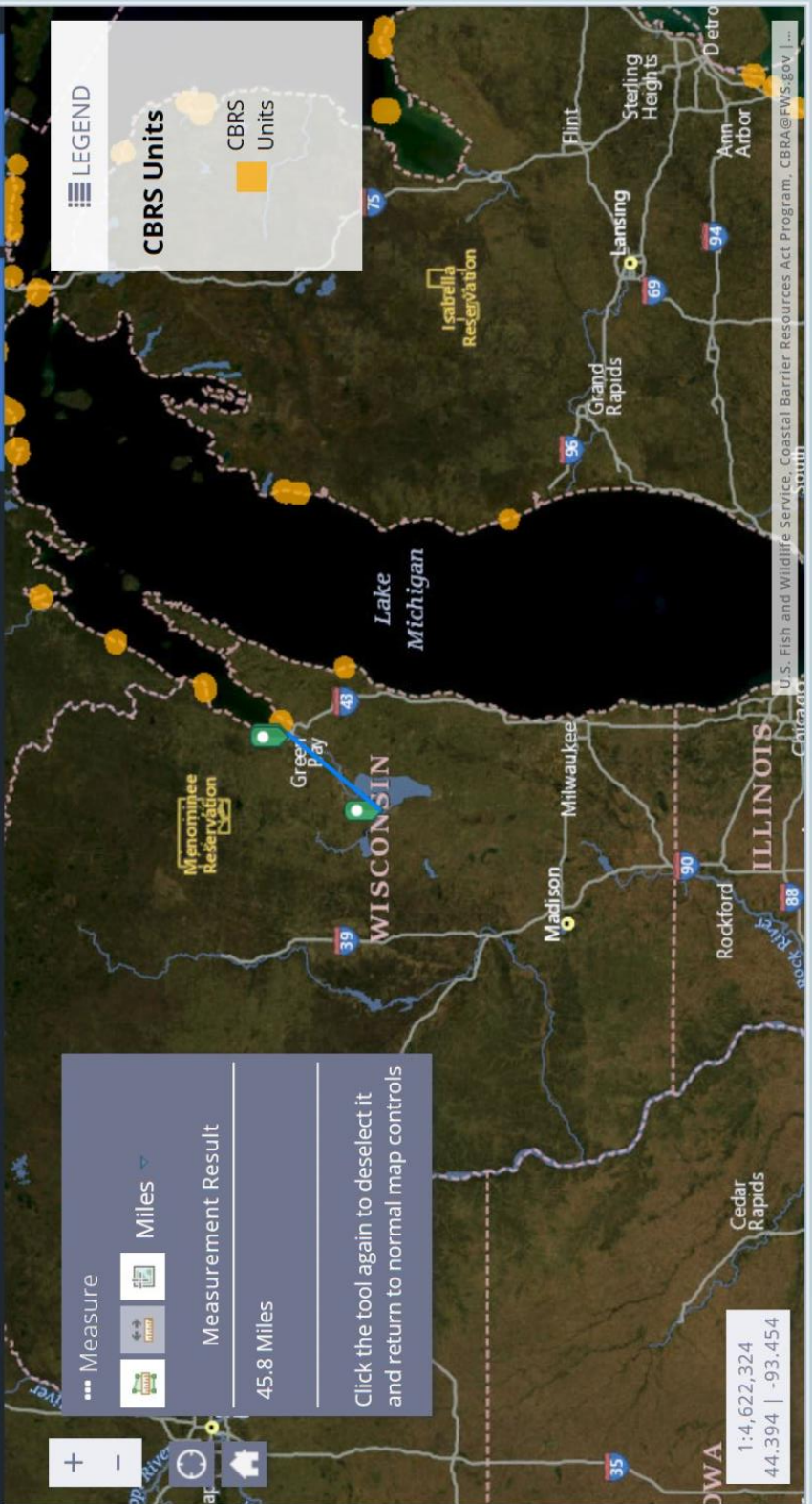


LEGEND

CBRS Units



CBRS Units



1:4,622,324
44.394 | -93.454

office copy

MAP INDEX


FIRM
FLOOD INSURANCE RATE MAP
 WINNEBAGO COUNTY,
 WISCONSIN
 AND INCORPORATED AREAS

MAP INDEX

PANELS PRINTED: 25, 30, 35, 50, 65,
 70, 75, 85, 100, 105, 110, 111, 112, 113,
 114, 150, 165, 170, 175, 176, 177, 180,
 186, 190, 200, 215, 220, 225, 250, 260,
 280, 285, 300, 305, 310, 315, 320, 330,
 335, 350, 355, 365

MAP NUMBER
55139CIND0A

EFFECTIVE DATE
MARCH 17, 2003



Federal Emergency Management Agency

PANEL 0215 E

FIRM
FLOOD INSURANCE RATE MAP
 WINNEBAGO COUNTY,
 WISCONSIN
 AND INCORPORATED AREAS

PANEL 215 OF 365

(SEE MAP INDEX FOR FIRM PANEL LAYOUT)


CONTAINS:

<u>COMMUNITY</u>	<u>NUMBER</u>	<u>PANEL</u>	<u>SUFFIX</u>
OSHKOSH CITY OF	55051	0215	E
WINNEBAGO COUNTY	55057	0215	E

Note to User: The Map Number shown below should be used when placing map orders; the Community Number shown above should be used on insurance applications for the subject community.

MAP NUMBER
55139C0215E

EFFECTIVE DATE
MARCH 17, 2003



Federal Emergency Management Agency

PANEL 0220 E

FIRM
FLOOD INSURANCE RATE MAP
 WINNEBAGO COUNTY,
 WISCONSIN
 AND INCORPORATED AREAS

PANEL 220 OF 365

(SEE MAP INDEX FOR FIRM PANEL LAYOUT)


CONTAINS:

<u>COMMUNITY</u>	<u>NUMBER</u>	<u>PANEL</u>	<u>SUFFIX</u>
OSHKOSH CITY OF	55051	0220	E
WINNEBAGO COUNTY	55057	0220	E

Note to User: The Map Number shown below should be used when placing map orders; the Community Number shown above should be used on insurance applications for the subject community.

MAP NUMBER
55139C0220E

EFFECTIVE DATE
MARCH 17, 2003



Federal Emergency Management Agency

Surface Water Data Viewer

Home Show Layers Show Legend Map Layers

Home Show Layers Show Legend Map Layers

Navigation

Print

Print

Point Identify

Point Identify

Bookmarks

Bookmarks

Full Extent

Full Extent

Next Extent

Next Extent

Previous Extent

Previous Extent

Zoom In

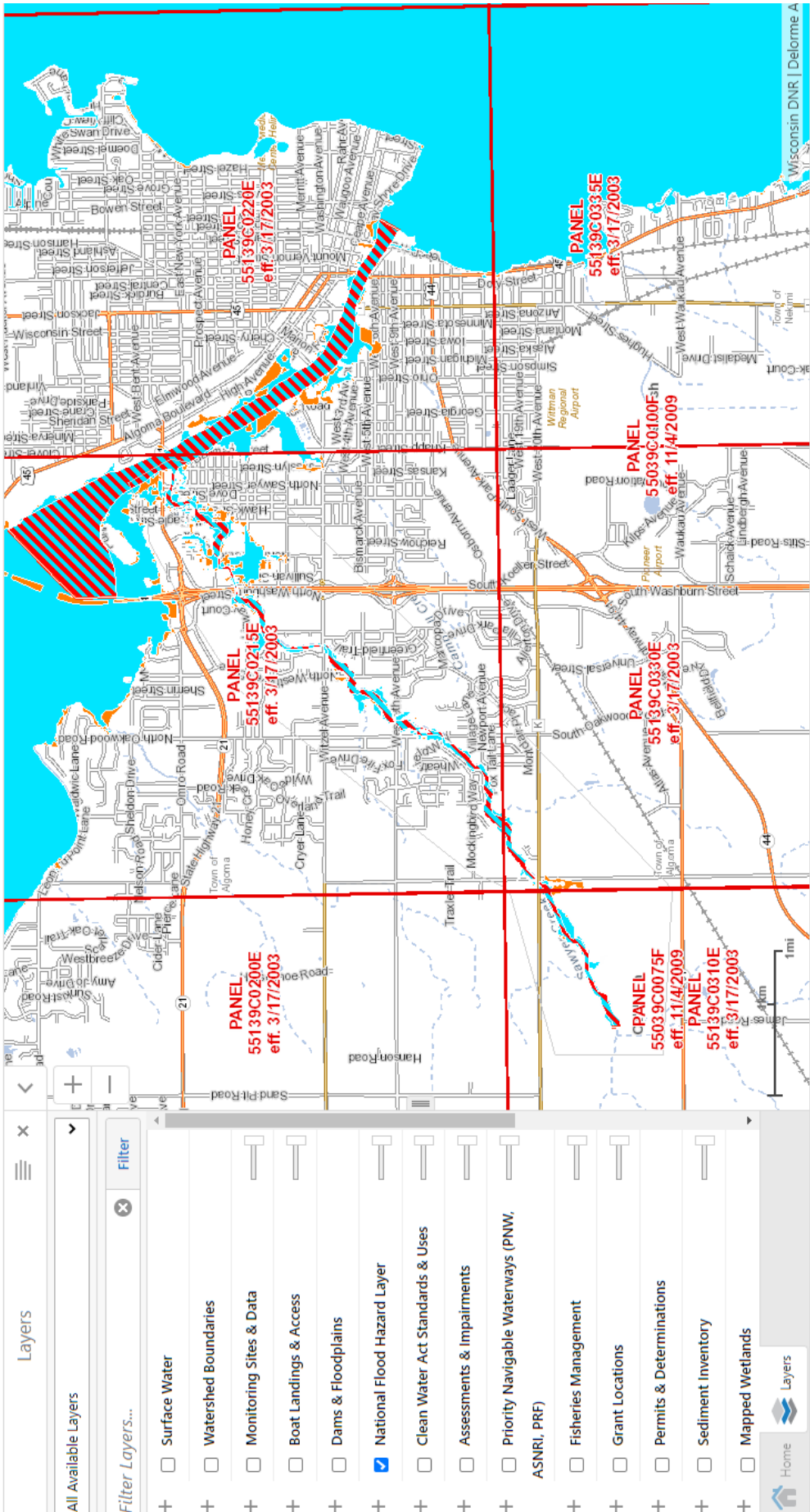
Zoom In

Zoom Out

Zoom Out

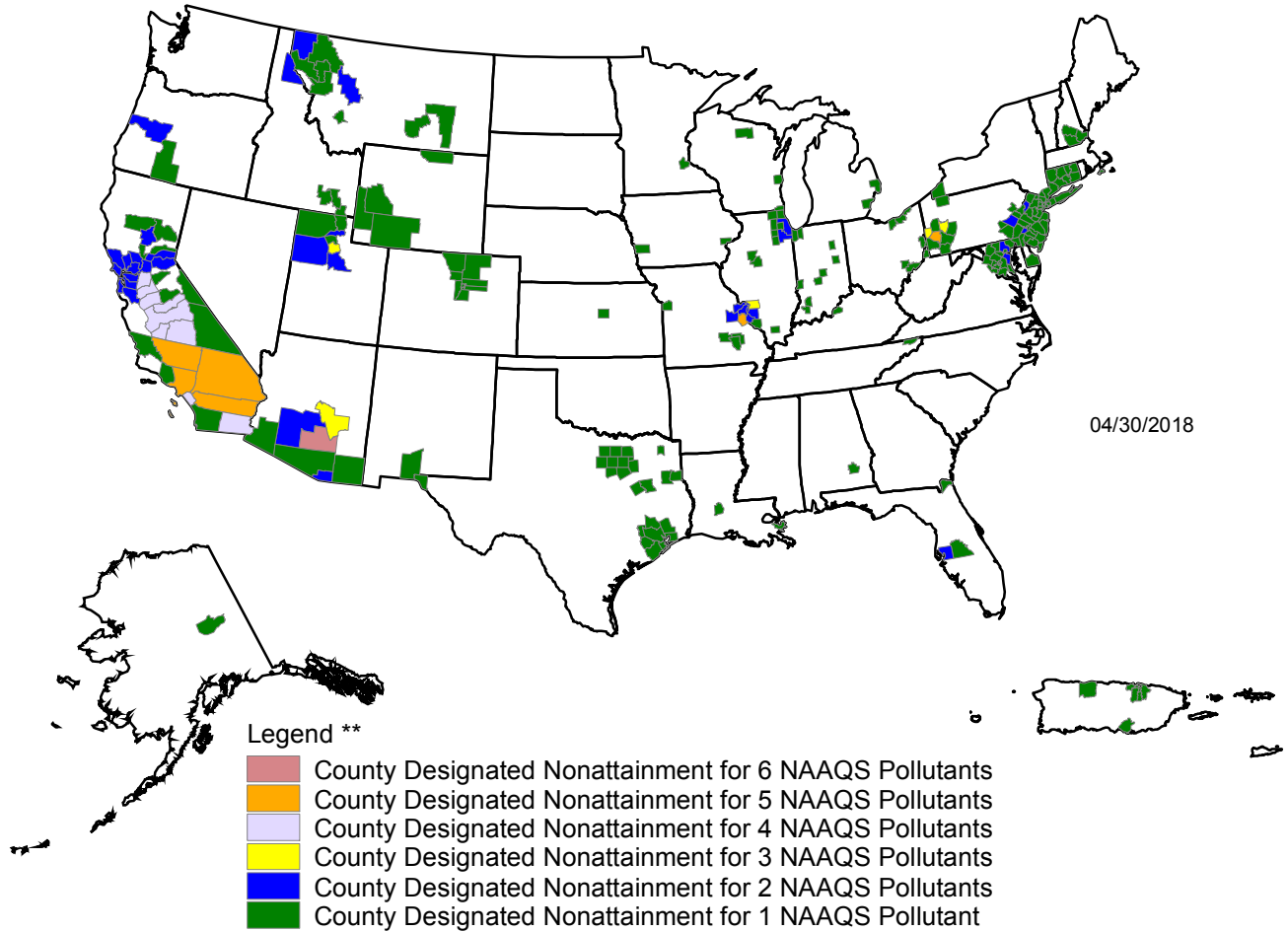
Draw & Measure

Draw & Measure



Counties Designated "Nonattainment"

for Clean Air Act's National Ambient Air Quality Standards (NAAQS) *




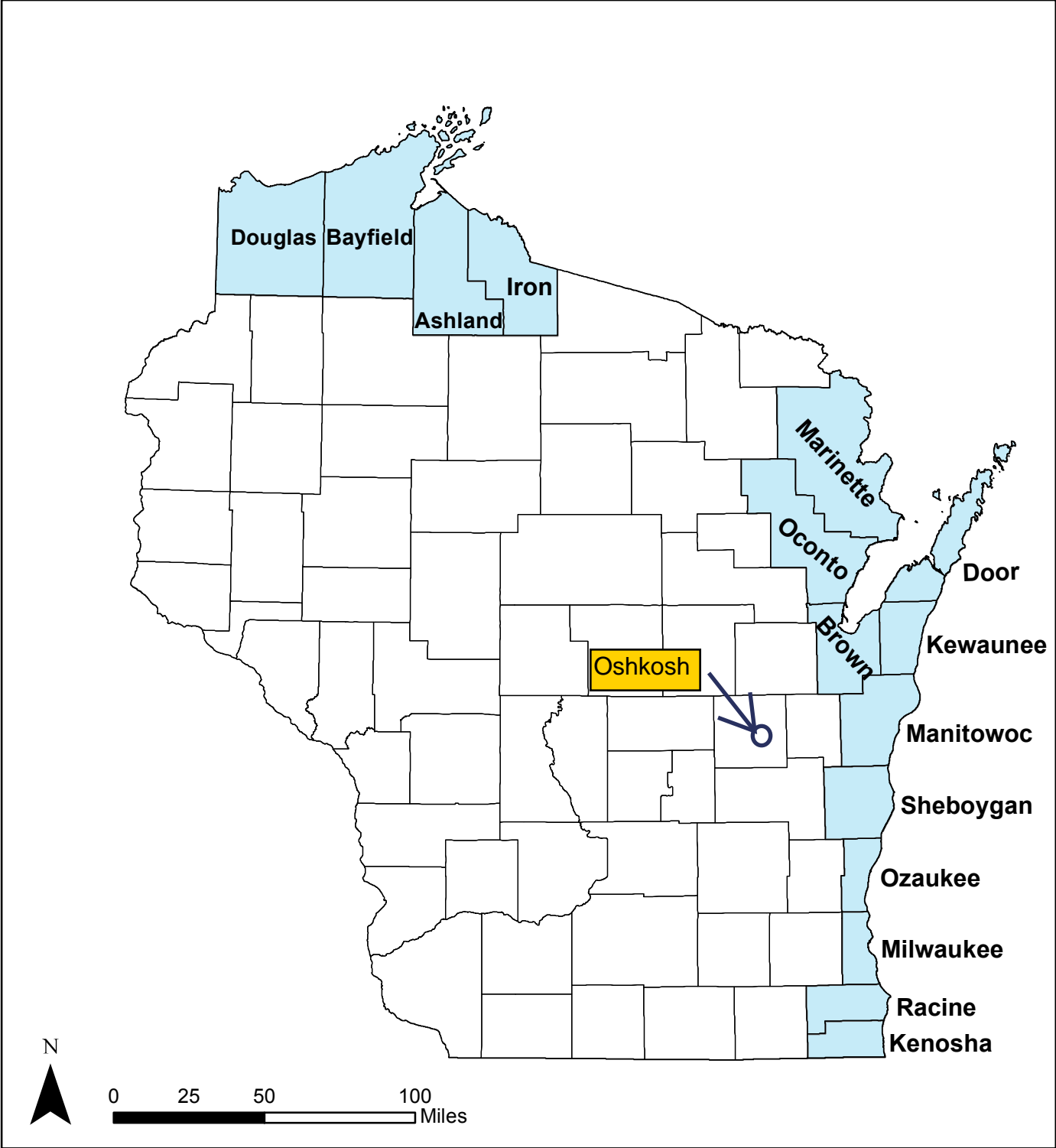
Guam - Piti and Tanguisson power stations are designated nonattainment for the SO₂ (1971) NAAQS

Piti and Cabras power stations are designated nonattainment for the SO₂ (2010) NAAQS

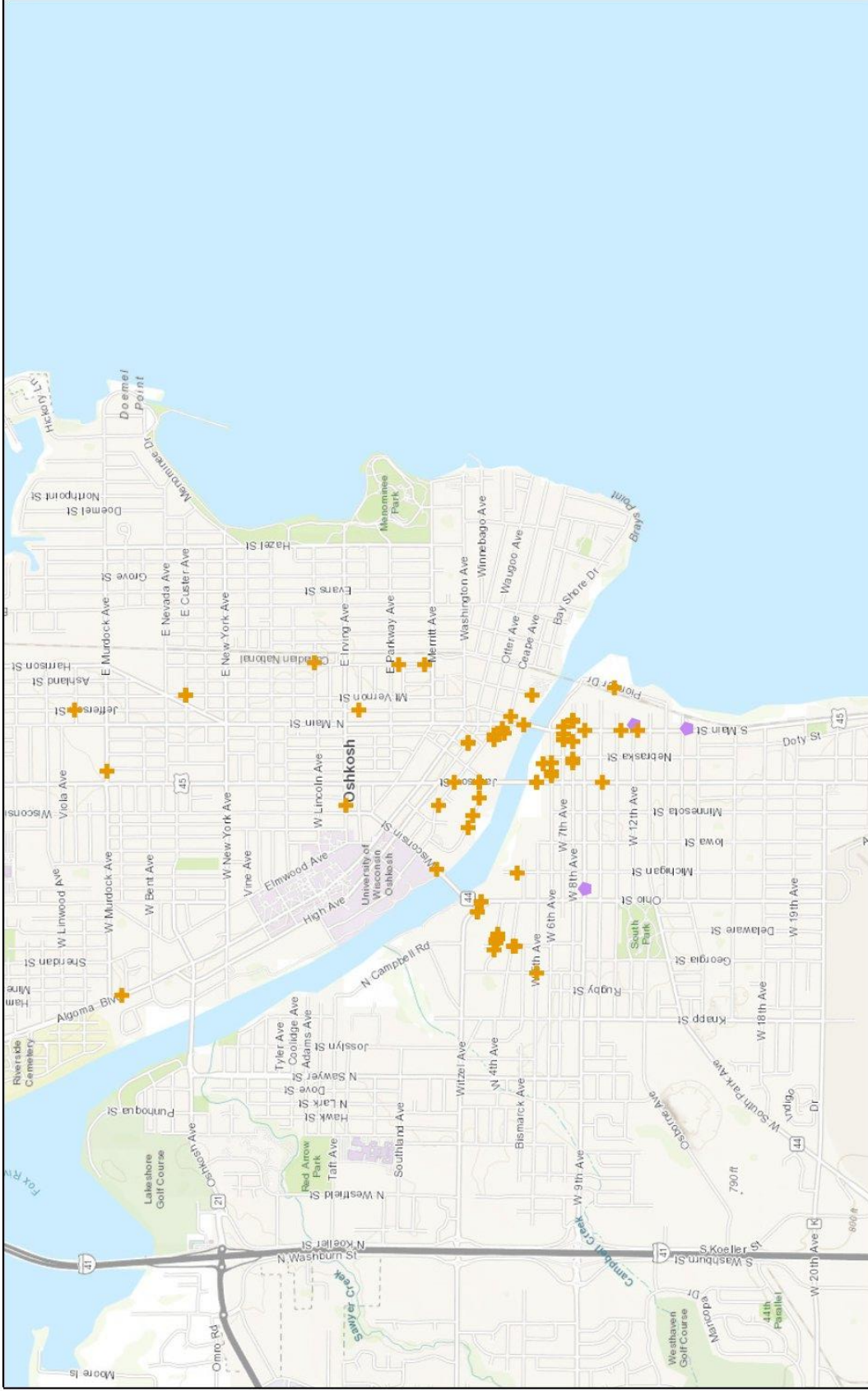
* The National Ambient Air Quality Standards (NAAQS) are health standards for Carbon Monoxide, Lead (1978 and 2008), Nitrogen Dioxide, 8-hour Ozone (2008), Particulate Matter (PM-10 and PM-2.5 (1997, 2006 and 2012), and Sulfur Dioxide.(1971 and 2010)

** Included in the counts are counties designated for NAAQS and revised NAAQS pollutants. Revoked 1-hour (1979) and 8-hour Ozone (1997) are excluded. Partial counties, those with part of the county designated nonattainment and part attainment, are shown as full counties on the map.

Wisconsin's Coastal Counties



Contamination Map



September 28, 2018

1:51,422



Sources: Esri, HERE, Garmin, Intermap, increment P Corp., GEBCO, USGS, FAO, NPS, NRCAN, Geobase, IGN, Kadaster NL, Ordnance Survey, Esri

Generated from: Cleanups in My Community. Date above is the date map was printed.

Wisconsin Endangered and Threatened Species Laws & List



PUBL-ER-001 2004
REV June 2015

Definitions

Wisconsin Endangered Species: Any species whose continued existence as a viable component of this state's wild animals or wild plants is determined by the Department to be in jeopardy on the basis of scientific evidence.

Wisconsin Threatened Species: Any species which appears likely, within the foreseeable future, on the basis of scientific evidence to become endangered.

State Laws

Endangered and Threatened Species Laws (State Statute 29.604 & Administrative Rule NR27)

Animals - It is illegal to take, transport, possess, process or sell any wild animal that is included on the Wisconsin Endangered and Threatened Species List without a valid permit.

Plants - No one may process or sell any wild plant that is a listed species without a valid permit. On public lands or lands you do not own, lease, or have the permission of the landowner, you may not cut, root up, sever, injure, destroy, remove, transport or carry away a listed plant without a permit. There is an exemption on public lands for forestry, agriculture and utility activity.

Permits - No one is exempt from these laws, but an Endangered or Threatened Species "Scientific" Permit or an Incidental Take Permit can allow you to conduct certain activities under specified conditions. The Department of Natural Resources may issue these permits, under specified terms and conditions to take, transport, possess, or export listed endangered or threatened species. Permit information and applications are available from the Bureau of Natural Heritage Conservation (address below).

Violations

Endangered and Threatened Animals: If the state law is violated unintentionally, the violator is subject to a fine of no less than \$500 and no more than \$2,000 and the court shall revoke all hunting privileges for one year. If the law is violated intentionally a person may be fined no less than \$2,000 and no more than \$5,000 or may be imprisoned for 9 months, or both. The court shall revoke all hunting privileges for three years. Violations of Federal Laws will result in additional penalties.

Endangered and Threatened Plants: If the state law is violated unintentionally, the person is subject to a fine of \$1,000 or less. If the law is violated intentionally, the person is subject to a fine of \$1,000 or less and/or 9 months imprisonment.

Report violations of wildlife laws to the toll-free Wisconsin Emergency Hotline: (1-800-847-9367).

Wisconsin Department of Natural Resources

Natural Heritage Conservation Program

P.O. Box 7921

Madison, WI 53707-7921

Telephone: (608)-267-2108

FAX: (608)-266-2925

Website: <http://dnr.wi.gov/>

The Wisconsin Department of Natural Resources provides equal opportunity in its employment, programs, services, and functions under an Affirmative Action Plan. If you have any questions, please write to Equal Opportunity Office, Department of Interior, Washington D.C. 20240.

This publication is available in alternative format (large print, Braille, audio tape, etc.) upon request. Please call (608)-267-2108 for more information.

Wisconsin's Endangered and Threatened Species List

Effective Dates of Listing

(A) October 1, 1972	(E) November 1, 1981	(I) August 1, 1997
(B) October 1, 1975	(F) December 1, 1982	(J) October 1, 1999
(C) May 1, 1978	(G) April 1, 1985	(K) June 1, 2011
(D) October 1, 1979	(H) August 1, 1989	(L) January 1, 2014

MAMMALS

ENDANGERED

(A) American Marten *Martes americana*

THREATENED

(K) Big brown bat *Eptesicus fuscus*
(K) Little brown bat *Myotis lucifugus*
(K) Northern long-eared bat* *Myotis septentrionalis*
(K) Eastern pipistrelle *Perimyotis subflavus*

BIRDS

ENDANGERED

(D) Piping Plover** *Charadrius melodus*
(L) Black Tern *Chlidonias niger*
(B) Peregrine Falcon *Falco peregrinus*
(H) Worm-eating Warbler *Helmitheros vermivorum*
(H) Caspian Tern *Hydroprogne caspia*
(D) Loggerhead Shrike *Lanius ludovicianus*
(F) Red-necked Grebe *Podiceps grisegena*
(H) Yellow-throated Warbler *Setophaga dominica*
(L) Kirtland's Warbler** *Setophaga kirtlandii*
(D) Forster's Tern *Sterna forsteri*
(D) Common Tern *Sterna hirundo*

THREATENED

(I) Henslow's Sparrow *Ammodramus henslowii*
(D) Great Egret *Ardea alba*
(L) Upland Sandpiper *Bartramia longicauda*
(D) Red-shouldered Hawk *Buteo lineatus*
(I) Yellow Rail *Coturnicops noveboracensis*
(H) Acadian Flycatcher *Empidonax vireescens*
(I) Spruce Grouse *Falcapennis canadensis*
(H) Kentucky Warbler *Geothlypis formosa*
(H) Yellow-Crowned Night-Heron *Nyctanassa violacea*
(H) Cerulean Warbler *Setophaga cerulea*
(H) Hooded Warbler *Setophaga citrina*
(D) Greater Prairie-Chicken *Tympanuchus cupido*
(H) Bell's Vireo *Vireo bellii*

AMPHIBIANS

ENDANGERED

(F) Blanchard's Cricket Frog *Acris blanchardi*

REPTILES

ENDANGERED

(D) Slender Glass Lizard *Ophisaurus attenuatus*
(A) Queensnake *Regina septemvittata*
(B) Eastern Massasauga *Sistrurus catenatus catenatus*
(A) Ornate Box Turtle *Terrapene ornata*
(D) Western Ribbonsnake *Thamnophis proximus*
(D) Eastern Ribbonsnake *Thamnophis sauritus*

THREATENED

(B) Wood Turtle *Glyptemys insculpta*

FISHES

ENDANGERED

(H) Skipjack Herring *Alosa chrysochloris*
(D) Crystal Darter *Crystallaria asprella*
(D) Gravel Chub *Erimystax x-punctatus*
(D) Bluntnose Darter *Etheostoma chlorosoma*
(D) Starhead Topminnow *Fundulus dispar*
(D) Goldeye *Hiodon alosoides*
(D) Pallid Shiner *Hybopsis amnis*
(D) Striped Shiner *Luxilus chrysocephalus*
(I) Black Redhorse *Moxostoma duquesnei*
(D) Slender Madtom *Noturus exilis*

THREATENED

(D) Blue Sucker *Cycleptus elongatus*
(D) Black Buffalo *Ictiobus niger*
(D) Longear Sunfish *Lepomis megalotis*
(H) Redfin Shiner *Lythrurus umbratilis*
(D) Shoal Chub *Macrhybopsis hyostoma*
(H) River Redhorse *Moxostoma carinatum*
(H) Pugnose Shiner *Notropis anogenus*
(A) Ozark Minnow *Notropis nilibus*
(D) Gilt Darter *Percina evides*
(H) Paddlefish *Polyodon spathula*

MUSSELS

ENDANGERED

(H) Spectaclecase** *Cumberlandia monodonta*
(H) Purple Wartyback *Cyclonaias tuberculata*
(H) Butterfly *Ellipsaria lineolata*
(H) Elephant-Ear *Elliptio crassidens*
(H) Snuffbox** *Epioblasma triquetra*
(H) Ebonyshell *Fusconaia ebena*
(C) Higgins Eye** *Lampsilis higginsii*
(H) Yellow/Slough Sandshell *Lampsilis teres*
(H) Sheepnose** *Plethobasus cyphus*
(H) Winged Mapleleaf*** *Quadrula fragosa*
(H) Rainbow *Villosa iris*

THREATENED

(H) Slippershell mussel *Alasmidonta viridis*
(H) Rock-Pocketbook *Arcidens confragosus*
(H) Monkeyface *Quadrula metanevra*
(H) Wartyback *Quadrula nodulata*
(H) Salamander Mussel *Simpsonaias ambigua*
(H) Buckhorn *Tritogonia verrucosa*
(L) Fawnsfoot *Truncilla donaciformis*
(H) Ellipse *Venustaconcha ellipsiformis*

SNAILS

ENDANGERED

(H) Midwest Pleistocene Vertigo *Vertigo hubrichti*
(H) Occult Vertigo *Vertigo occulta*

THREATENED

(H) Wing Snaggletooth *Gastrocopta procera*
(H) Cherrystone Drop *Hendersonia occulta*

Wisconsin's Endangered and Threatened Species List

INSECTS

ENDANGERED

(H) Pecatonica River Mayfly	<i>Acanthametropus pecatonica</i>
(I) Red-tailed Prairie Leafhopper	<i>Aflexia rubranura</i>
(H) Flat-headed Mayfly	<i>Spinadix simplex</i>
(L) A Leafhopper	<i>Attenuipyga vanduzeei</i>
(H) Swamp Metalmark	<i>Calephelis muticum</i>
(L) Hairy-necked Tiger Beetle	<i>Cicindela hirticollis rhodensis</i>
(L) Ottoe Skipper	<i>Hesperia ottoe</i>
(H) Northern Blue Butterfly	<i>Lycaeides idas</i>
(H) Giant Carrion Beetle**	<i>Nicrophorus americanus</i>
(H) Poweshiek Skipperling**	<i>Oarisma poweshiek</i>
(H) Extra-striped Snaketail	<i>Ophiogomphus anomalus</i>
(I) Saint Croix Snaketail	<i>Ophiogomphus susbehcha</i>
(H) Silphium Borer Moth	<i>Papaipema silphii</i>
(H) Phlox Moth	<i>Schinia indiana</i>
(I) Hine's Emerald**	<i>Somatochlora hineana</i>
(I) Incurvate Emerald	<i>Somatochlora incurvata</i>
(H) Regal Fritillary	<i>Speyeria idalia</i>
(H) Knobels Riffle Beetle	<i>Stenelmis knobeli</i>
(I) Lake Huron Locust	<i>Trimerotropis huroniana</i>

THREATENED

(L) An Issid Planthopper	<i>Fitchiella robertsoni</i>
(H) Frosted Elfin	<i>Callophrys irus</i>
(I) Prairie Leafhopper	<i>Polyamia dilata</i>
(I) Spatterdock Darner	<i>Rhionaeschna mutata</i>

PLANTS

ENDANGERED

(G) Pale False Foxglove	<i>Agalinis skinneriana</i>
(E) Carolina Anemone	<i>Anemone caroliniana</i>
(D) Cut-leaved Anemone	<i>Anemone multifida</i> var. <i>multifida</i>
(D) Large-leaved Sandwort	<i>Moehringia (=Arenaria) macrophylla</i>
(D) Lake Cress	<i>Armoracia lacustris</i>
(G) Purple Milkweed	<i>Asclepias purpurascens</i>
(D) Green Spleenwort	<i>Asplenium trichomanes-ramosum</i>
(D) Alpine Milk Vetch	<i>Astragalus alpinus</i>
(E) Prairie Plum	<i>Astragalus crassicaerpus</i>
(G) Cooper's Milk Vetch	<i>Astragalus neglectus</i>
(I) Prairie Moonwort	<i>Botrychium campestre</i>
(E) Common Moonwort	<i>Botrychium lunaria</i>
(G) Goblin Fern	<i>Botrychium mormo</i>
(D) Floating Marsh Marigold	<i>Caltha natans</i>
(G) Wild Hyacinth	<i>Camassia scilloides</i>
(E) Ravenfoot Sedge	<i>Carex crus-corvi</i>
(I) Smooth-sheathed Sedge	<i>Carex laevivaginata</i>
(D) False Hop Sedge	<i>Carex lupuliformis</i>
(D) Intermediate Sedge	<i>Carex media</i>
(I) Schweinitz's Sedge	<i>Carex schweinitzii</i>
(E) Brook Grass	<i>Catabrosa aquatica</i>
(D) Hemlock-parsley	<i>Conioselinum chinense</i>
(E) Obovate Beak Grass	<i>Diarrhena obovata</i>
(D) Hoary Whitlow-grass	<i>Draba cana</i>
(I) Neat Spike-rush	<i>Eleocharis nitida</i>
(D) Square-stem Spike-rush	<i>Eleocharis quadrangulata</i>
(I) Wolf's Spike-rush	<i>Eleocharis wolfii</i>
(D) Harbinger-of-Spring	<i>Erigeron bulbosa</i>
(D) Chestnut Sedge	<i>Fimbristylis puberula</i>
(E) Dwarf Umbrella Sedge	<i>Fuirena pumila</i>
(D) Northern Commandra	<i>Geocaulon lividum</i>

PLANTS cont.

(H) Bog Rush	<i>Juncus stygius</i>
(H) Prairie Bush Clover*	<i>Lespedeza leptostachya</i>
(E) Dotted Blazing Star	<i>Liatris punctata</i> var. <i>nebraskana</i>
(D) Auricled Twayblade	<i>Listera auriculata</i>
(I) Fly Honeysuckle	<i>Lonicera involucrata</i>
(E) Smith's Melic Grass	<i>Melica smithii</i>
(I) Mat Muhly	<i>Muhlenbergia richardsonis</i>
(I) Louisiana Broomrape	<i>Orobanche ludoviciana</i>
(H) Fassett's Locoweed*	<i>Oxytropis campestris</i> var. <i>chartacea</i>
(D) Small-flowered Grass-of-Parnassus	<i>Parnassia parviflora</i>
(E) Smooth Phlox	<i>Phlox glaberrima</i> ssp. <i>interior</i>
(E) Butterwort	<i>Pinguicula vulgaris</i>
(D) Heart-leaved Plantain	<i>Plantago cordata</i>
(H) Eastern Prairie White Fringed Orchid*	<i>Platanthera leucophaea</i>
(I) Western Jacob's Ladder	<i>Polemonium occidentale</i> ssp. <i>lacustre</i>
(D) Pink Milkwort	<i>Polygala incarnata</i>
(G) Spotted Pondweed	<i>Potamogeton pulcher</i>
(E) Rough White Lettuce	<i>Prenanthes aspera</i>
(D) Great White Lettuce	<i>Prenanthes crepidinea</i>
(D) Pine-drops	<i>Pterospora andromedea</i>
(D) Small Shinleaf	<i>Pyrola minor</i>
(E) Small Yellow Water Crowfoot	<i>Ranunculus gmelinii</i>
(I) Lapland Buttercup	<i>Ranunculus lapponicus</i>
(D) Lapland Rosebay	<i>Rhododendron lapponicum</i>
(D) Wild Petunia	<i>Ruellia humilis</i>
(D) Sand Dune Willow	<i>Salix cordata</i>
(I) Satiny Willow	<i>Salix pellita</i>
(I) Hall's Bulrush	<i>Schoenoplectus hallii</i>
(G) Netted Nut-rush	<i>Scleria reticularis</i>
(G) Small Skullcap	<i>Scutellaria parvula</i> var. <i>parvula</i>
(E) Low Spike-moss	<i>Selaginella selaginoides</i>
(I) Fire Pink	<i>Silene virginica</i>
(E) Blue-stemmed Goldenrod	<i>Solidago caesia</i>
(D) Lake Huron Tansy	<i>Tanacetum bipinnatum</i> ssp. <i>huronense</i>
(D) Hairy Meadow Parsnip	<i>Thaspium chapmanii</i>
(E) Heartleaf Foamflower	<i>Tiarella cordifolia</i>
(I) Purple False Oats	<i>Trisetum melicoides</i>
(D) Dwarf Bilberry	<i>Vaccinium cespitosum</i>
(D) Mountain Cranberry	<i>Vaccinium vitis-idaea</i>
(D) Squashberry	<i>Viburnum edule</i>
(D) Sand Violet	<i>Viola sagittata</i> var. <i>ovata</i>
THREATENED	
(E) Northern Monkshood*	<i>Aconitum noveboracense</i>
(G) Muskroot	<i>Adoxa moschatellina</i>
(G) Roundstem Foxglove	<i>Agalinis gattereri</i>
(G) Round-leaved Orchis	<i>Amerorchis rotundifolia</i>
(E) Woolly Milkweed	<i>Asclepias lanuginosa</i>
(G) Dwarf Milkweed	<i>Asclepias ovalifolia</i>
(H) Prairie Milkweed	<i>Asclepias sullivantii</i>
(G) Pinnatifid Spleenwort	<i>Asplenium pinnatifidum</i>
(G) Kitten Tails	<i>Besseyia bullii</i>
(I) Sand Reedgrass	<i>Calamovilfa longifolia</i> var. <i>magna</i>
(H) Large Water Starwort	<i>Callitriche heterophylla</i>
(H) Calypso Orchid	<i>Calypso bulbosa</i>
(D) Carey's Sedge	<i>Carex careyana</i>
(H) Beautiful Sedge	<i>Carex concinna</i>
(H) Coast Sedge	<i>Carex exilis</i>
(G) Handsome Sedge	<i>Carex formosa</i>
(D) Elk Sedge	<i>Carex garberi</i>

Wisconsin Endangered and Threatened Species Laws & List



PUBL-ER-001 2004
REV June 2015

Definitions

Wisconsin Endangered Species: Any species whose continued existence as a viable component of this state's wild animals or wild plants is determined by the Department to be in jeopardy on the basis of scientific evidence.

Wisconsin Threatened Species: Any species which appears likely, within the foreseeable future, on the basis of scientific evidence to become endangered.

State Laws

Endangered and Threatened Species Laws (State Statute 29.604 & Administrative Rule NR27)

Animals - It is illegal to take, transport, possess, process or sell any wild animal that is included on the Wisconsin Endangered and Threatened Species List without a valid permit.

Plants - No one may process or sell any wild plant that is a listed species without a valid permit. On public lands or lands you do not own, lease, or have the permission of the landowner, you may not cut, root up, sever, injure, destroy, remove, transport or carry away a listed plant without a permit. There is an exemption on public lands for forestry, agriculture and utility activity.

Permits - No one is exempt from these laws, but an Endangered or Threatened Species "Scientific" Permit or an Incidental Take Permit can allow you to conduct certain activities under specified conditions. The Department of Natural Resources may issue these permits, under specified terms and conditions to take, transport, possess, or export listed endangered or threatened species. Permit information and applications are available from the Bureau of Natural Heritage Conservation (address below).

Violations

Endangered and Threatened Animals: If the state law is violated unintentionally, the violator is subject to a fine of no less than \$500 and no more than \$2,000 and the court shall revoke all hunting privileges for one year. If the law is violated intentionally a person may be fined no less than \$2,000 and no more than \$5,000 or may be imprisoned for 9 months, or both. The court shall revoke all hunting privileges for three years. Violations of Federal Laws will result in additional penalties.

Endangered and Threatened Plants: If the state law is violated unintentionally, the person is subject to a fine of \$1,000 or less. If the law is violated intentionally, the person is subject to a fine of \$1,000 or less and/or 9 months imprisonment.

Report violations of wildlife laws to the toll-free Wisconsin Emergency Hotline: (1-800-847-9367).

Wisconsin Department of Natural Resources

Natural Heritage Conservation Program

P.O. Box 7921

Madison, WI 53707-7921

Telephone: (608)-267-2108

FAX: (608)-266-2925

Website: <http://dnr.wi.gov/>

The Wisconsin Department of Natural Resources provides equal opportunity in its employment, programs, services, and functions under an Affirmative Action Plan. If you have any questions, please write to Equal Opportunity Office, Department of Interior, Washington D.C. 20240.

This publication is available in alternative format (large print, Braille, audio tape, etc.) upon request. Please call (608)-267-2108 for more information.

Wisconsin's Endangered and Threatened Species List

Effective Dates of Listing

(A) October 1, 1972	(E) November 1, 1981	(I) August 1, 1997
(B) October 1, 1975	(F) December 1, 1982	(J) October 1, 1999
(C) May 1, 1978	(G) April 1, 1985	(K) June 1, 2011
(D) October 1, 1979	(H) August 1, 1989	(L) January 1, 2014

MAMMALS

ENDANGERED

(A) American Marten *Martes americana*

THREATENED

(K) Big brown bat *Eptesicus fuscus*
(K) Little brown bat *Myotis lucifugus*
(K) Northern long-eared bat* *Myotis septentrionalis*
(K) Eastern pipistrelle *Perimyotis subflavus*

BIRDS

ENDANGERED

(D) Piping Plover** *Charadrius melodus*
(L) Black Tern *Chlidonias niger*
(B) Peregrine Falcon *Falco peregrinus*
(H) Worm-eating Warbler *Helmitheros vermivorum*
(H) Caspian Tern *Hydroprogne caspia*
(D) Loggerhead Shrike *Lanius ludovicianus*
(F) Red-necked Grebe *Podiceps grisegena*
(H) Yellow-throated Warbler *Setophaga dominica*
(L) Kirtland's Warbler** *Setophaga kirtlandii*
(D) Forster's Tern *Sterna forsteri*
(D) Common Tern *Sterna hirundo*

THREATENED

(I) Henslow's Sparrow *Ammodramus henslowii*
(D) Great Egret *Ardea alba*
(L) Upland Sandpiper *Bartramia longicauda*
(D) Red-shouldered Hawk *Buteo lineatus*
(I) Yellow Rail *Coturnicops noveboracensis*
(H) Acadian Flycatcher *Empidonax virescens*
(I) Spruce Grouse *Falcapennis canadensis*
(H) Kentucky Warbler *Geothlypis formosa*
(H) Yellow-Crowned Night-Heron *Nyctanassa violacea*
(H) Cerulean Warbler *Setophaga cerulea*
(H) Hooded Warbler *Setophaga citrina*
(D) Greater Prairie-Chicken *Tympanuchus cupido*
(H) Bell's Vireo *Vireo bellii*

AMPHIBIANS

ENDANGERED

(F) Blanchard's Cricket Frog *Acris blanchardi*

REPTILES

ENDANGERED

(D) Slender Glass Lizard *Ophisaurus attenuatus*
(A) Queensnake *Regina septemvittata*
(B) Eastern Massasauga *Sistrurus catenatus catenatus*
(A) Ornate Box Turtle *Terrapene ornata*
(D) Western Ribbonsnake *Thamnophis proximus*
(D) Eastern Ribbonsnake *Thamnophis sauritus*

THREATENED

(B) Wood Turtle *Glyptemys insculpta*

FISHES

ENDANGERED

(H) Skipjack Herring *Alosa chrysochloris*
(D) Crystal Darter *Crystallaria asprella*
(D) Gravel Chub *Erimystax x-punctatus*
(D) Bluntnose Darter *Etheostoma chlorosoma*
(D) Starhead Topminnow *Fundulus dispar*
(D) Goldeye *Hiodon alosoides*
(D) Pallid Shiner *Hybopsis amnis*
(D) Striped Shiner *Luxilus chrysocephalus*
(I) Black Redhorse *Moxostoma duquesnei*
(D) Slender Madtom *Noturus exilis*

THREATENED

(D) Blue Sucker *Cycleptus elongatus*
(D) Black Buffalo *Ictiobus niger*
(D) Longear Sunfish *Lepomis megalotis*
(H) Redfin Shiner *Lythrurus umbratilis*
(D) Shoal Chub *Macrhybopsis hyostoma*
(H) River Redhorse *Moxostoma carinatum*
(H) Pugnose Shiner *Notropis anogenus*
(A) Ozark Minnow *Notropis nilobilis*
(D) Gilt Darter *Percina evides*
(H) Paddlefish *Polyodon spathula*

MUSSELS

ENDANGERED

(H) Spectaclecase** *Cumberlandia monodonta*
(H) Purple Wartyback *Cyclonaias tuberculata*
(H) Butterfly *Ellipsaria lineolata*
(H) Elephant-Ear *Elliptio crassidens*
(H) Snuffbox** *Epioblasma triquetra*
(H) Ebonyshell *Fusconaia ebena*
(C) Higgins Eye** *Lampsilis higginsii*
(H) Yellow/Slough Sandshell *Lampsilis teres*
(H) Sheepnose** *Plethobasus cyphus*
(H) Winged Mapleleaf*** *Quadrula fragosa*
(H) Rainbow *Villosa iris*

THREATENED

(H) Slippershell mussel *Alasmidonta viridis*
(H) Rock-Pocketbook *Arcidens confragosus*
(H) Monkeyface *Quadrula metanevra*
(H) Wartyback *Quadrula nodulata*
(H) Salamander Mussel *Simpsonaias ambigua*
(H) Buckhorn *Tritogonia verrucosa*
(L) Fawnsfoot *Truncilla donaciformis*
(H) Ellipse *Venustaconcha ellipsiformis*

SNAILS

ENDANGERED

(H) Midwest Pleistocene Vertigo *Vertigo hubrichti*
(H) Occult Vertigo *Vertigo occulta*

THREATENED

(H) Wing Snaggletooth *Gastrocopta procera*
(H) Cherrystone Drop *Hendersonia occulta*

Wisconsin's Endangered and Threatened Species List

PLANTS cont.

(E) Lenticular Sedge	<i>Carex lenticularis</i>
(H) Michaux's Sedge	<i>Carex michauxiana</i>
(D) Hill's Thistle	<i>Cirsium hillii</i>
(D) Dune Thistle*	<i>Cirsium pitcheri</i>
(D) Rams-head Lady's-slipper	<i>Cypripedium arietinum</i>
(D) White Lady's-slipper	<i>Cypripedium candidum</i>
(D) English Sundew	<i>Drosera anglica</i>
(E) Linear-leaved Sundew	<i>Drosera linearis</i>
(G) Pale Purple Coneflower	<i>Echinacea pallida</i>
(E) Beaked Spike-rush	<i>Eleocharis rostellata</i>
(D) Thickspike Wheatgrass	<i>Elymus lanceolatus</i> (= <i>Elytrigia dasystachya</i>) ssp. <i>psammophilus</i>
(G) Forked Aster	<i>Eurybia furcata</i>
(D) Western Fescue	<i>Festuca occidentalis</i>
(G) Blue Ash	<i>Fraxinus quadrangulata</i>
(D) Round Fruited St. John's Wort	<i>Hypericum sphaerocarpum</i>
(H) Dwarf Lake Iris*	<i>Iris lacustris</i>
(H) Slender Bush Clover	<i>Lespedeza virginica</i>
(E) Bladderpod	<i>Lesquerella ludoviciana</i>
(D) Broad-leaved Twayblade	<i>Listera convallarioides</i>
(E) Brittle Prickly Pear	<i>Opuntia fragilis</i>
(D) Clustered Broomrape	<i>Orobanche fasciculata</i>
(I) Plains Ragwort	<i>Packera indecora</i>
(E) Marsh Grass-of-Parnassus	<i>Parnassia palustris</i>
(D) Sweet Colt's-foot	<i>Petasites sagittatus</i>
(H) Pale Green Orchid	<i>Platanthera flava</i> var. <i>herbiola</i>
(D) Braun's Holly Fern	<i>Polystichum braunii</i>
(D) Prairie-parsley	<i>Polytaenia nuttallii</i>
(G) Algae-leaved Pondweed	<i>Potamogeton confervoides</i>
(G) Cliff Cudweed	<i>Pseudognaphalium saxicola</i>
(E) Seaside Crowfoot	<i>Ranunculus cymbalaria</i>
(E) Long-beaked Bald-rush	<i>Rhynchospora scirpoides</i>
(I) Canadian Gooseberry	<i>Ribes oxycanthoides</i> ssp. <i>oxycanthoides</i>
(I) Tea-leaved Willow	<i>Salix planifolia</i> ssp. <i>planifolia</i>
(I) Dune Goldenrod	<i>Solidago simplex</i> var. <i>gilmanii</i>
(E) Clustered Bur-reed	<i>Sparganium glomeratum</i>
(E) Sheathed Pondweed	<i>Stuckenia vaginata</i>
(D) False Asphodel	<i>Triantha glutinosa</i>
(I) Tufted Bulrush	<i>Trichophorum cespitosum</i>
(E) Snow Trillium	<i>Trillium nivale</i>
(E) Spike Trisetum	<i>Trisetum spicatum</i>
(E) Marsh Valerian	<i>Valeriana uliginosa</i>

** also Federally Endangered

* also Federally Threatened

A Reminder

The Department of Natural Resources reminds you that the Endangered and Threatened Species list is only a first step toward identifying a problem that exists. It doesn't tell what the problem is or what to do about it. Moreover, it does not guarantee survival of the plants and animals listed. The real work follows listing. The Bureau of Natural Heritage Conservation formulates management plans to aid the recovery of listed species. DNR resource managers put the plans to work in the field, while conservation wardens enforce laws protecting endangered resources.

A Request

The Bureau of Natural Heritage Conservation welcomes observations of endangered and threatened plants and animals. We are also interested in observations of species of special concern (species about which some problem of abundance or distribution is suspected but not yet proven). If you would like to obtain reporting forms for submitting observations and/or a list of special concern species, please contact us at the address or phone number in the box at right.



Henslow's Sparrow

Help Us Protect Wisconsin's Natural Diversity!

The Wisconsin Natural Heritage Conservation Program is funded primarily by contributions to the tax checkoff on the Wisconsin state income tax form, the purchase of Endangered Resources License Plates, or through donations sent directly to the Bureau of Endangered Resources. Your support is vital. Help us continue recovery efforts for endangered species, preservation of rare plants and animal communities and educational efforts to protect our rich natural heritage. Remember to designate a gift on your tax form, order a license plate or send a contribution to the address below.

For further information, contact:

Wisconsin Department of Natural Resources
Natural Heritage Conservation Program
P.O. Box 7921
Madison, WI 53707-7921
Telephone: (608) 267-2108
FAX: (608) 266-2925

If you would like an application form for an Endangered Resources license plate, send a request to the above address or to:

Wisconsin Department of Transportation
Special Plates Unit
P.O. Box 7911
Madison, WI 53707-7911



This publication has been made possible by contributions to the Endangered Resources Fund and the purchase of Endangered Resources License Plates.

Endangered Species – Winnebago County

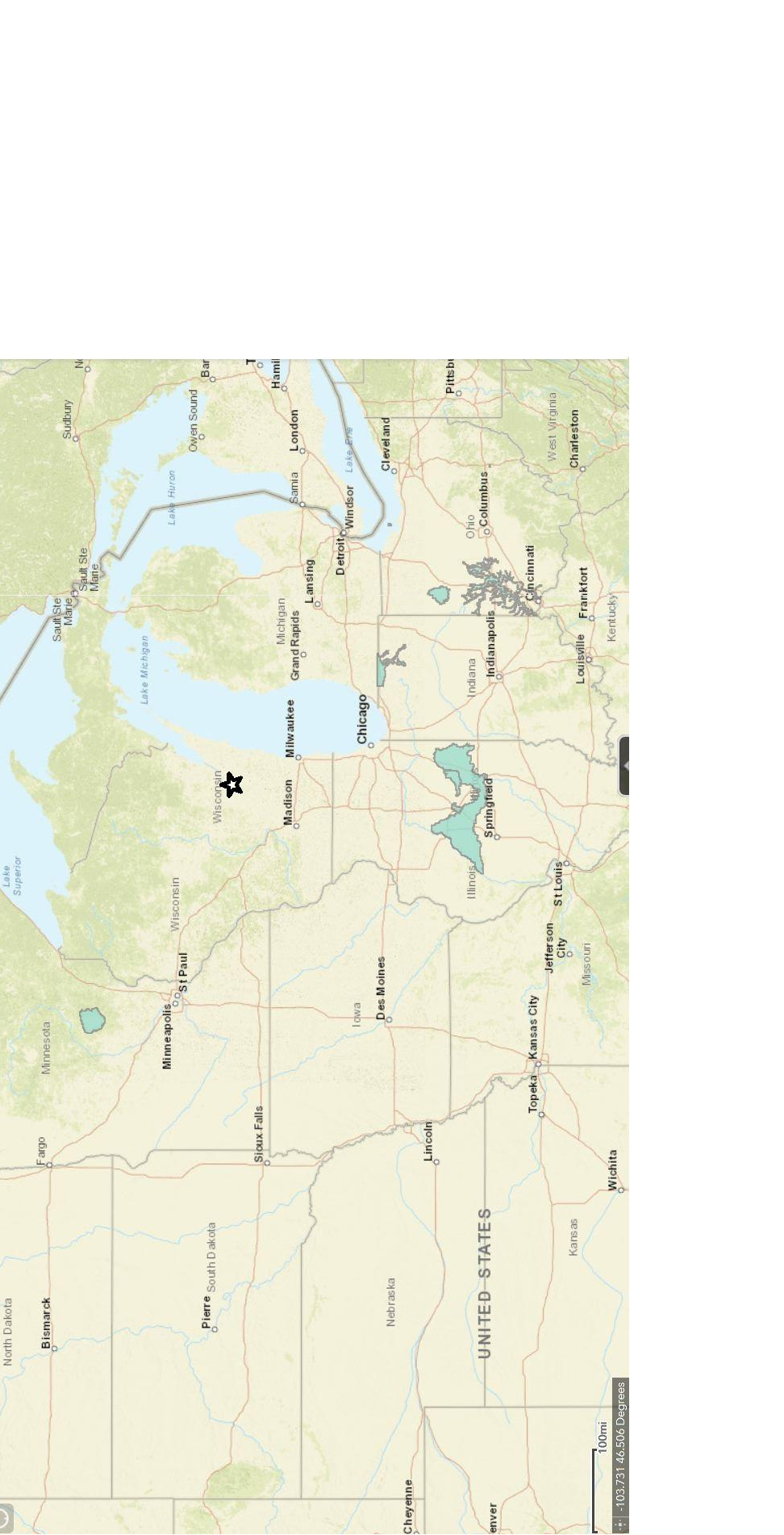
The following report contains Species that are known to or are believed to occur in this county. Species with range unrefined past the state level are now excluded from this report. If you are looking for the Section 7 range (for Section 7 Consultations), please visit the [IPaC](#) application.

County: Winnebago, Wisconsin

 CSV

Need to contact a FWS field office about a species? Follow [this link](#) to find your local FWS Office.

Group	Name	Population	Status	Lead Office	Recovery Plan	Recovery Plan Action Status	Recovery Plan Stage
Birds	Whooping crane (Grus americana)	U.S.A. (AL, AR, CO, FL, GA, ID, IL, IN, IA, KY, LA, MI, MN, MS, MO, NC, NM, OH, SC, TN, UT, VA, WI, WV, western half of WY)	Experimental Population, Non-Essential	Office of the Regional Director			
Flowering Plants	Eastern prairie fringed orchid (Platanthera leucophaea)	Wherever found	Threatened	Chicago Ecological Service Field Office	Eastern Prairie Fringed Orchid	Implementation Progress	Final
Mammals	Northern Long-Eared Bat (Myotis septentrionalis)	Wherever found	Threatened	Minnesota-Wisconsin Ecological Services Field Office			





NATIONAL WILD AND SCENIC RIVERS SYSTEM



- HOME
- NATIONAL SYSTEM
- MANAGEMENT
- RESOURCES
- PUBLICATIONS
- CONTACT US
- KID'S SITE

WISCONSIN

Wisconsin has approximately 56,884 miles of river, of which 276 miles are designated as wild & scenic—approximately 1/2 of 1% of the state's river miles.

- St. Croix River
- Wolf River


EXPLORE DESIGNATED RIVERS



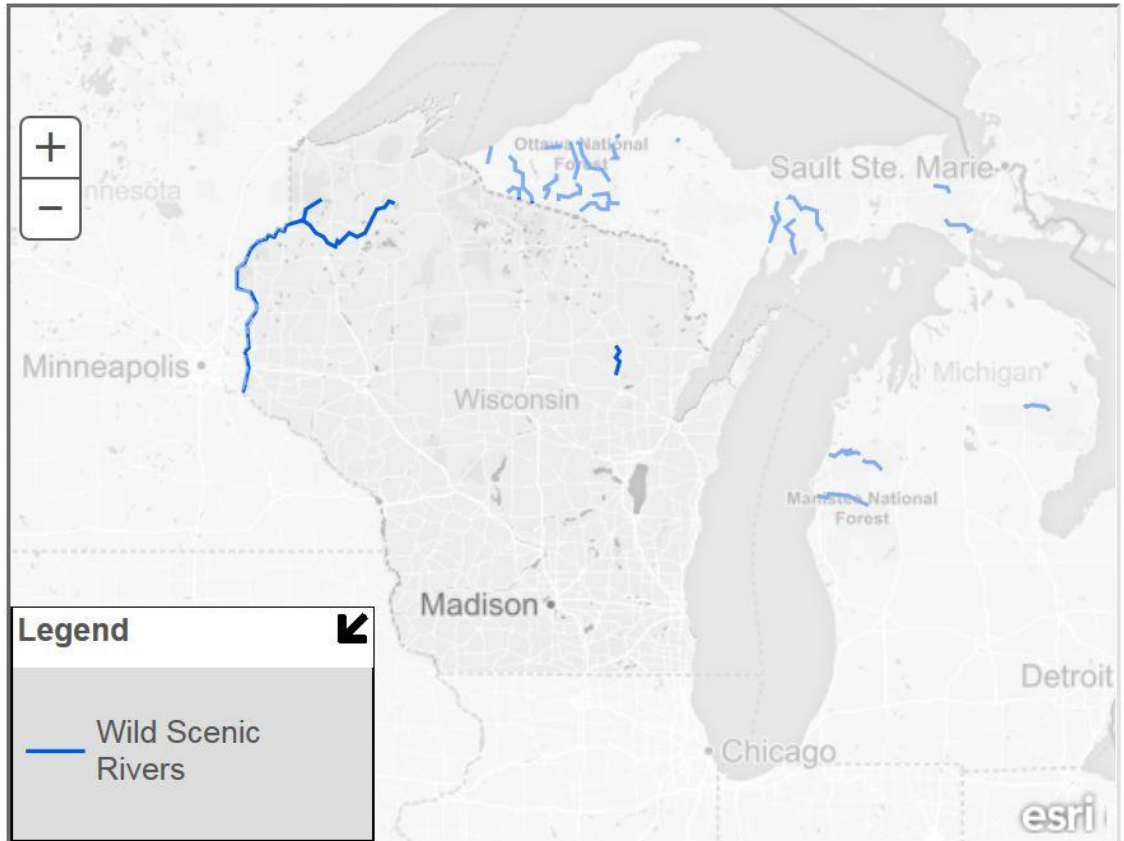
Choose a State ▾ Go

Choose a River ▾ Go

Nourished by the fertile soils of the region, rivers of the Midwest explode with life, from great avian migrations to ancient fishes.



Wisconsin has approximately 56,884 miles of river, of which 276 miles are designated as wild & scenic—approximately 1/2 of 1% of the state's river miles.



[+ View larger map](#)

<http://watersgeo.epa.gov/mwm/>

My WATERS Mapper

WATERS Mapper dynamically displays snapshots of EPA Office of Water program data. This version of MyWATERS Mapper depicts the status of NPDES permits for each State; summary information from the Clean Watershed Needs Survey; and water quality assessments. Future versions will include other Office of Water Program Snapshots. MyWATERS Mapper also contains water-related geographic themes such as the National Hydrography Dataset, and other water-related map layers. MyWATERS Mapper enables you to create customized maps at national and local scales.



ENVIRONMENTAL ASSESSMENT

PUBLIC FACILITY (MULTI-YEAR)

Brief Description of Project Activity:

Funds will be used to assist a non-profit with the acquisition of property for a public facility in the Central City.

Brief Description of the Project Site and Immediate Area:

The program places emphasis on rehabilitation projects in the Central City Area, in neighborhood associations, in redevelopment areas, or properties designated slum and blight.



**U.S. Department of Housing and Urban
Development**

451 Seventh Street, SW
Washington, DC 20410
www.hud.gov

espanol.hud.gov

Broad-Level Tiered Environmental Review for Activity/Project that is Categorically Excluded Subject to Section 58.5 Pursuant to 24 CFR Part 58.35(a)

Project Information

Project Name: Public Facility Improvement

Responsible Entity (RE): City of Oshkosh

State/Local Identifier: Wisconsin

RE Preparer: Steven Wiley

Certifying Officer: Allen Davis

Grant Recipient (if different than Responsible Entity):
Point of Contact:

Consultant (if applicable):
Point of Contact:

Project Location: Oshkosh, WI 54901

Additional Location Information:

Specific locations will be identified and reviewed during the Tier 2 Review

Direct Comments to: Oshkosh City Hall, ATTN: Community Development
215 Church Avenue, Oshkosh, WI 54901
swiley@ci.oshkosh.wi.us

Description of the Proposed Project [24 CFR 50.12 & 58.32; 40 CFR 1508.25]:
Funds will be used to assist a non-profit with public facility improvements in the Central City.

Approximate size of the project area: Central City

Length of time covered by this review: Multi-year

Maximum number of dwelling units or lots addressed by this tiered review: 1

Level of Environmental Review Determination:

Categorically Excluded per 24 CFR 58.35(a), and subject to laws and authorities at §58.5: 58.35(a)(1)

Funding Information

Grant Number	HUD Program	Program Name	Funding Amount
B-21-MC-55-00007	Community Planning & Development	Community Development Block Grant (entitlement)	150,000

Estimated Total HUD Funded Amount: \$150,000

Estimated Total Project Cost (HUD and non-HUD funds) [24 CFR 58.32(d)]: \$150,000

Compliance with 24 CFR 50.4, 58.5, and 58.6 Laws and Authorities and Written Strategies

Compliance Factors: Statutes, Executive Orders, and Regulations listed at 24 CFR 50.4, 58.5, and 58.6	Was compliance achieved at the broad level of review?	If Yes: Describe compliance determinations made at the broad level. If No: Describe the policy, standard, or process to be followed in the site-specific review.
STATUTES, EXECUTIVE ORDERS, AND REGULATIONS LISTED AT 24 CFR 50.4 & 58.6		
Airport Hazards 24 CFR Part 51 Subpart D	Yes No <input checked="" type="checkbox"/> <input type="checkbox"/>	The City of Oshkosh does not do any work within the Airport Runway/hazard/clear zones.
Coastal Barrier Resources Coastal Barrier Resources Act, as amended by the Coastal Barrier Improvement Act of 1990 [16 USC 3501]	Yes No <input checked="" type="checkbox"/> <input type="checkbox"/>	Coastal Barrier Resource System Mapper shows the closest CBRS is 45 miles from Oshkosh.

<p>Flood Insurance</p> <p>Flood Disaster Protection Act of 1973 and National Flood Insurance Reform Act of 1994 [42 USC 4001-4128 and 42 USC 5154a]</p>	<p>Yes No <input type="checkbox"/> <input checked="" type="checkbox"/></p>	<p>All projects are reviewed for flood zone at the time of the Tier 2 by address.</p>
<p>STATUTES, EXECUTIVE ORDERS, AND REGULATIONS LISTED AT 24 CFR §58.5</p>		
<p>Clean Air</p> <p>Clean Air Act, as amended, particularly section 176(c) & (d); 40 CFR Parts 6, 51, 93</p>	<p>Yes No <input checked="" type="checkbox"/> <input type="checkbox"/></p>	<p>EPA Nonattainment Map shows Winnebago County is not part of a nonattainment area.</p>
<p>Coastal Zone Management</p> <p>Coastal Zone Management Act, sections 307(c) & (d)</p>	<p>Yes No <input checked="" type="checkbox"/> <input type="checkbox"/></p>	<p>Oshkosh and Winnebago County are not part of a coastal zone. See attached Coastal zone map</p>
<p>Contamination and Toxic Substances</p> <p>24 CFR Part 50.3(i) & 58.5(i)(2)]</p>	<p>Yes No <input checked="" type="checkbox"/> <input type="checkbox"/></p>	<p>No superfund sites located in Oshkosh</p>
<p>Endangered Species</p> <p>Endangered Species Act of 1973, particularly section 7; 50 CFR Part 402</p>	<p>Yes No <input checked="" type="checkbox"/> <input type="checkbox"/></p>	<p>The types of projects undertaken by the City of Oshkosh do not disturb habitats. However, this is re-verified at the time of the Tier 2. A list of endangered species from Fish and Wildlife is attached.</p>
<p>Explosive and Flammable Hazards</p> <p>24 CFR Part 51 Subpart C</p>	<p>Yes No <input type="checkbox"/> <input checked="" type="checkbox"/></p>	<p>All project locations are reviewed at the time of the Tier 2.</p>
<p>Farmlands Protection</p> <p>Farmland Protection Policy Act of 1981, particularly sections 1504(b) and 1541; 7 CFR Part 658</p>	<p>Yes No <input checked="" type="checkbox"/> <input type="checkbox"/></p>	<p>The City of Oshkosh does not do projects on farmlands.</p>
<p>Floodplain Management</p> <p>Executive Order 11988, particularly section 2(a); 24 CFR Part 55</p>	<p>Yes No <input type="checkbox"/> <input checked="" type="checkbox"/></p>	<p>All projects are reviewed for flood zones at the time of the Tier 2 by address.</p>
<p>Historic Preservation</p> <p>National Historic Preservation Act of 1966, particularly sections 106 and 110; 36 CFR Part 800</p>	<p>Yes No <input type="checkbox"/> <input checked="" type="checkbox"/></p>	<p>All projects are reviewed at the time of the Tier 2 by address.</p>

Noise Abatement and Control Noise Control Act of 1972, as amended by the Quiet Communities Act of 1978; 24 CFR Part 51 Subpart B	Yes No <input type="checkbox"/> <input checked="" type="checkbox"/>	All properties within Oshkosh are within 15 miles of an Airport. All projects are reviewed at the time of the Tier 2.
Sole Source Aquifers Safe Drinking Water Act of 1974, as amended, particularly section 1424(e); 40 CFR Part 149	Yes No <input checked="" type="checkbox"/> <input type="checkbox"/>	No Sole Source Aquifers in the state of Wisconsin. EPA map shows Oshkosh in relation to Sole Source Aquifers.
Wetlands Protection Executive Order 11990, particularly sections 2 and 5	Yes No <input checked="" type="checkbox"/> <input type="checkbox"/>	The City of Oshkosh does not fund projects in wetlands.
Wild and Scenic Rivers Wild and Scenic Rivers Act of 1968, particularly section 7(b) and (c)	Yes No <input checked="" type="checkbox"/> <input type="checkbox"/>	There are no Wild or Scenic Rivers in the City of Oshkosh.
ENVIRONMENTAL JUSTICE		
Environmental Justice Executive Order 12898	Yes No <input type="checkbox"/> <input checked="" type="checkbox"/>	All projects are reviewed at the time of the Tier 2.

Attach supporting documentation as necessary, including a site-specific checklist.

Determination:

- Extraordinary circumstances exist and this project may result in significant environmental impact. This project requires preparation of an Environmental Assessment (EA); OR
- There are no extraordinary circumstances which would require completion of an EA, and this project may remain CEST.

Preparer Signature: _____ Date: _____

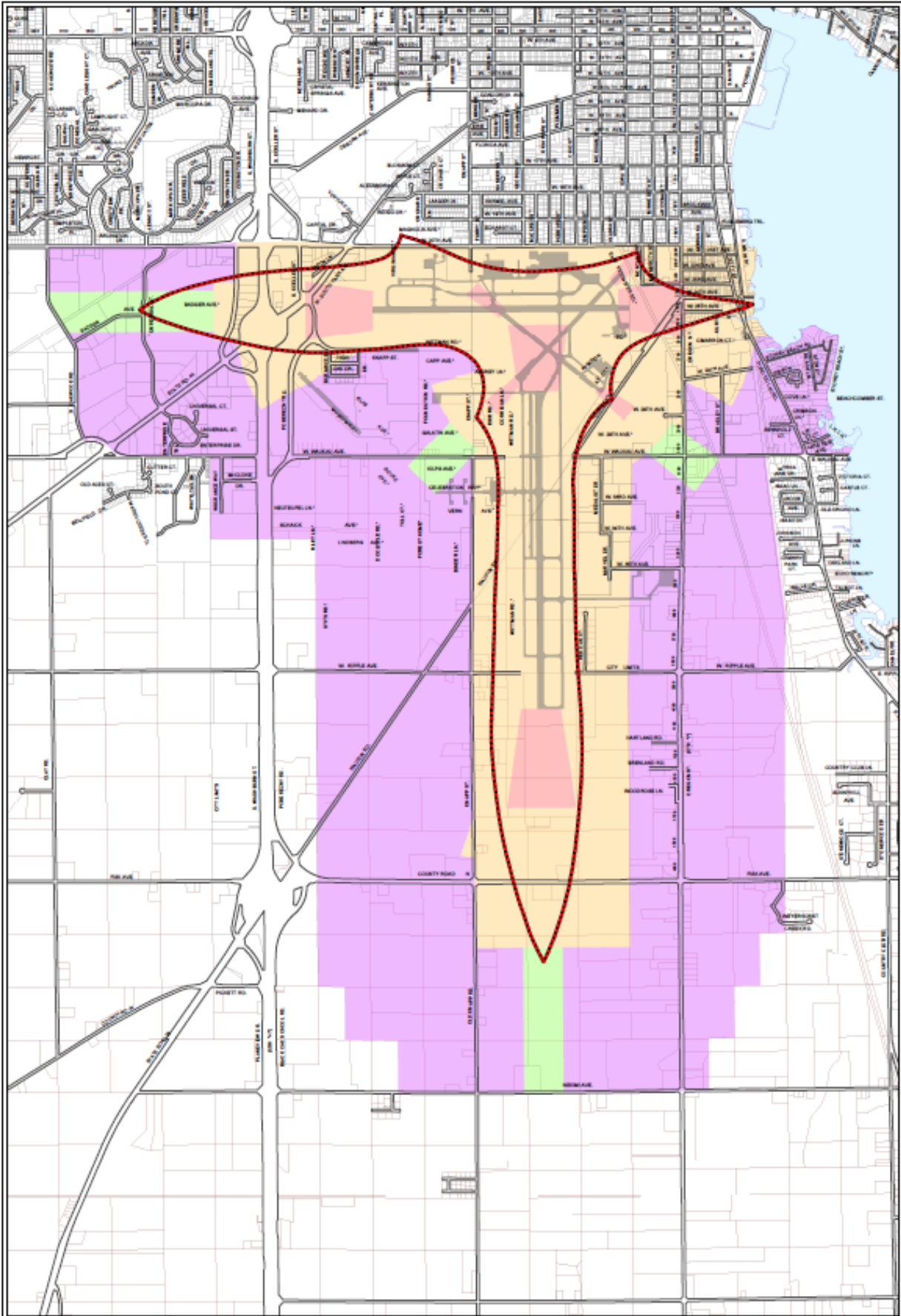
Name/Title/Organization: Steven Wiley, Associate Planner, City of Oshkosh

Responsible Entity Agency Official Signature _____ Date: _____

Name/Title: H. Allen Davis, Community Development Director

This original, signed document and related supporting material must be retained on file by the Responsible Entity in an Environmental Review Record (ERR) for the activity/project (ref: 24 CFR Part 58.38) and in accordance with recordkeeping requirements for the HUD program(s).

This document represents the Tier 1 or Broad-Level review *only*. As individual sites are selected, this review must be supplemented by individual Tier 2 or Site-Specific reviews for each site. All laws and authorities requiring site-specific analysis will be addressed in these individual reviews.



- Runway Protection Zone (Air 1)
- Airport Noise Zone (Air 2)
- Aerial Approach/Departure Zone (Air 3)
- Outer Approach/Departure Zone (Air 4)
- Traffic Pattern Zone (Air 5)

0 500 1000 1500
 1 inch equals 1,000 feet

**Wittman Field Airport
 Zoning District Area (Air Overlay)**





 City of Dulles
 Department of Planning and Economic Development
 April 6, 2024
 Revised: City of Dulles GIS,
 Worthington County WISDM Project

BASEMAPS >

MAP LAYERS >

CBRS Units

Click here to learn more about CBRS Units.



Measure



Miles

Measurement Result

45.8 Miles

Click the tool again to deselect it and return to normal map controls

1:4,622,324
44.394 | -93.454

ABOUT

FIND CBRS UNIT

FIND LOCATION

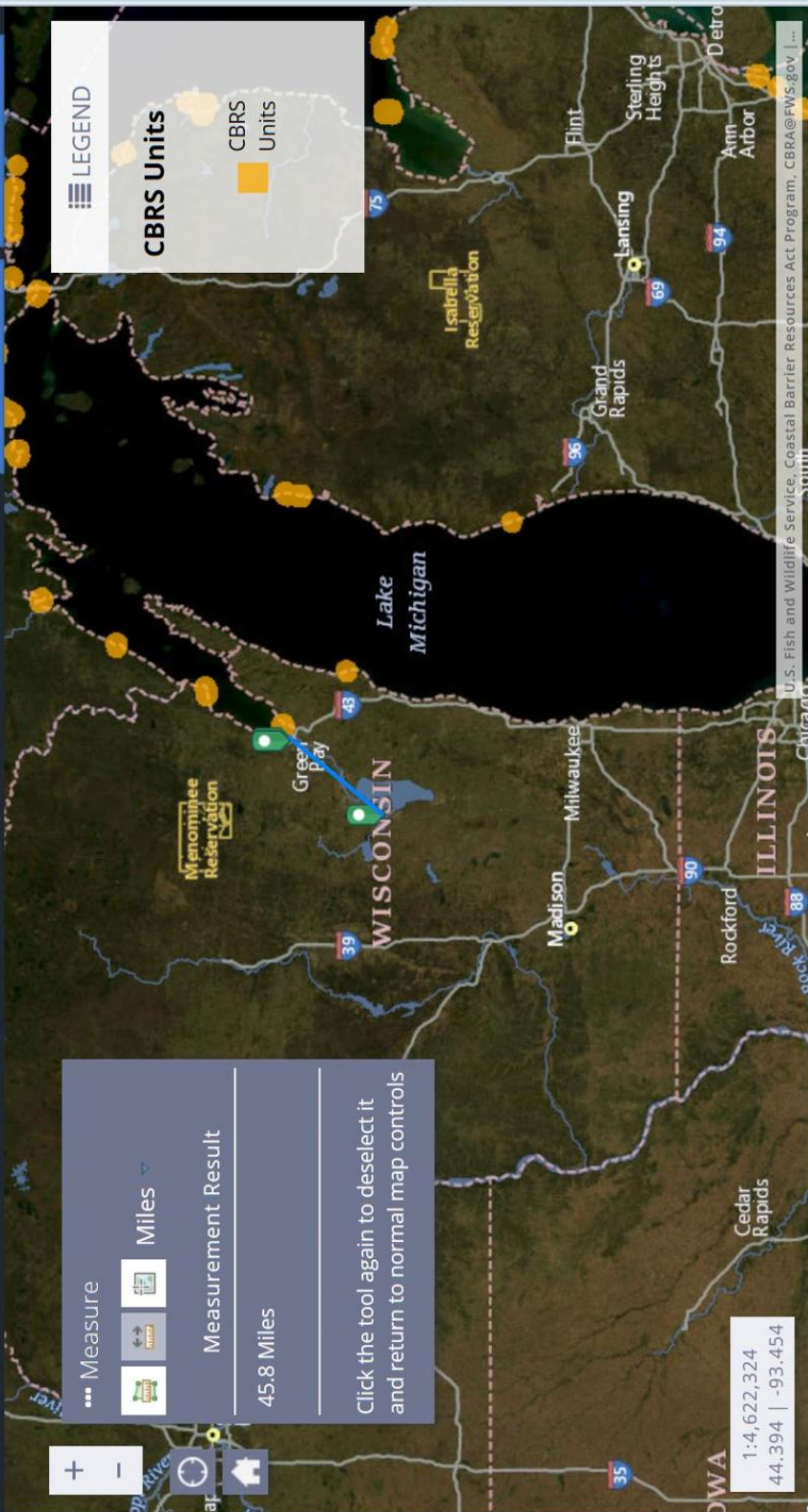


LEGEND

CBRS Units



CBRS Units



office copy

MAP INDEX


FIRM
FLOOD INSURANCE RATE MAP
 WINNEBAGO COUNTY,
 WISCONSIN
 AND INCORPORATED AREAS

MAP INDEX

PANELS PRINTED: 25, 30, 35, 50, 65,
 70, 75, 85, 100, 105, 110, 111, 112, 113,
 114, 150, 165, 170, 175, 176, 177, 180,
 186, 190, 200, 215, 220, 225, 250, 260,
 280, 285, 300, 305, 310, 315, 320, 330,
 335, 350, 355, 365

MAP NUMBER
55139CIND0A

EFFECTIVE DATE
MARCH 17, 2003



Federal Emergency Management Agency

PANEL 0215 E

FIRM
FLOOD INSURANCE RATE MAP
 WINNEBAGO COUNTY,
 WISCONSIN
 AND INCORPORATED AREAS

PANEL 215 OF 365


(SEE MAP INDEX FOR FIRM PANEL LAYOUT)

CONTAINS:

<u>COMMUNITY</u>	<u>NUMBER</u>	<u>PANEL</u>	<u>SUFFIX</u>
OSHKOSH CITY OF	55051	0215	E
WINNEBAGO COUNTY	55057	0215	E

MAP NUMBER
55139C0215E

EFFECTIVE DATE
MARCH 17, 2003



Federal Emergency Management Agency

PANEL 0220 E

FIRM
FLOOD INSURANCE RATE MAP
 WINNEBAGO COUNTY,
 WISCONSIN
 AND INCORPORATED AREAS

PANEL 220 OF 365


(SEE MAP INDEX FOR FIRM PANEL LAYOUT)

CONTAINS:

<u>COMMUNITY</u>	<u>NUMBER</u>	<u>PANEL</u>	<u>SUFFIX</u>
OSHKOSH CITY OF	55051	0220	E
WINNEBAGO COUNTY	55057	0220	E

MAP NUMBER
55139C0220E

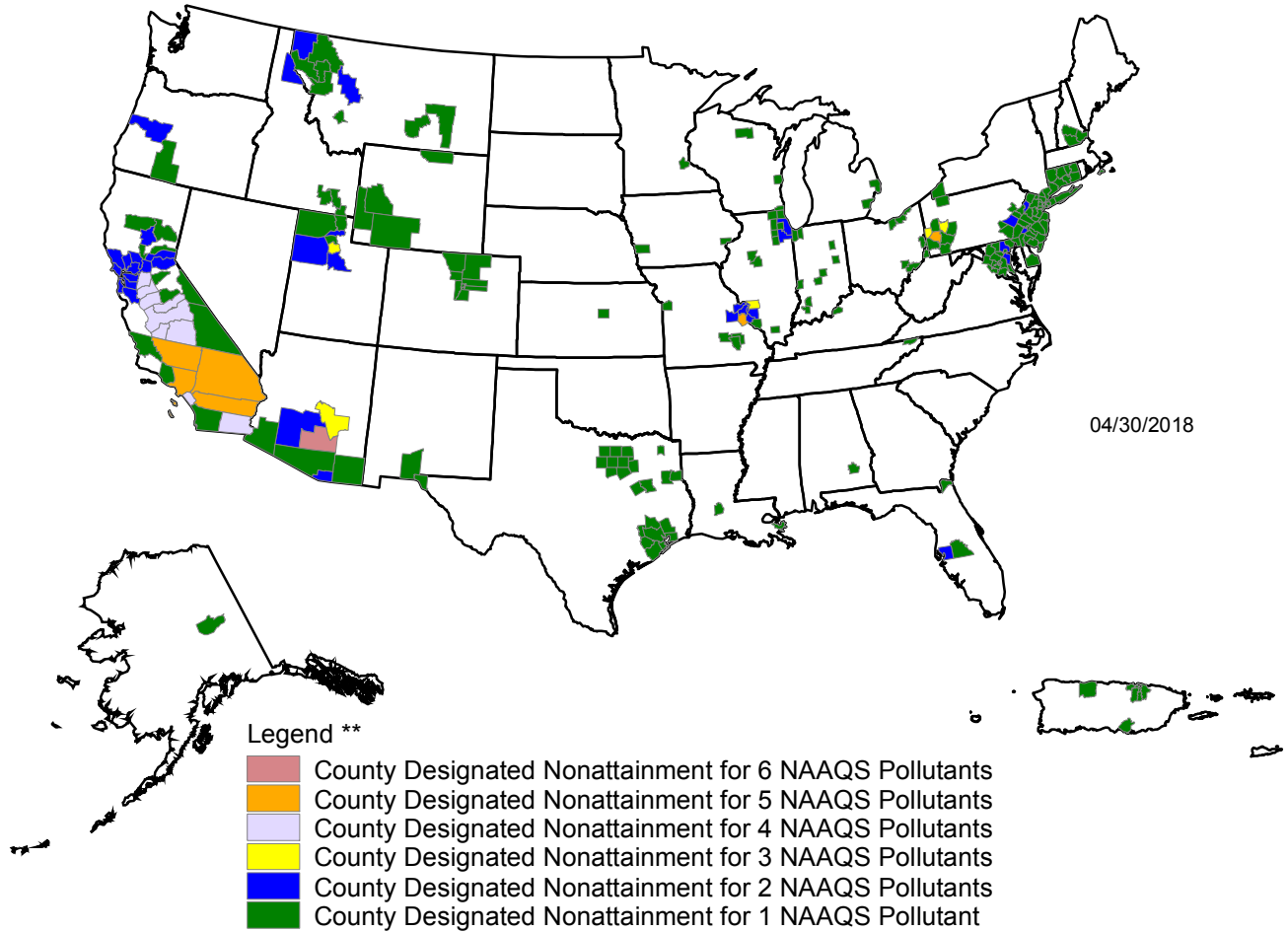
EFFECTIVE DATE
MARCH 17, 2003



Federal Emergency Management Agency

Counties Designated "Nonattainment"

for Clean Air Act's National Ambient Air Quality Standards (NAAQS) *




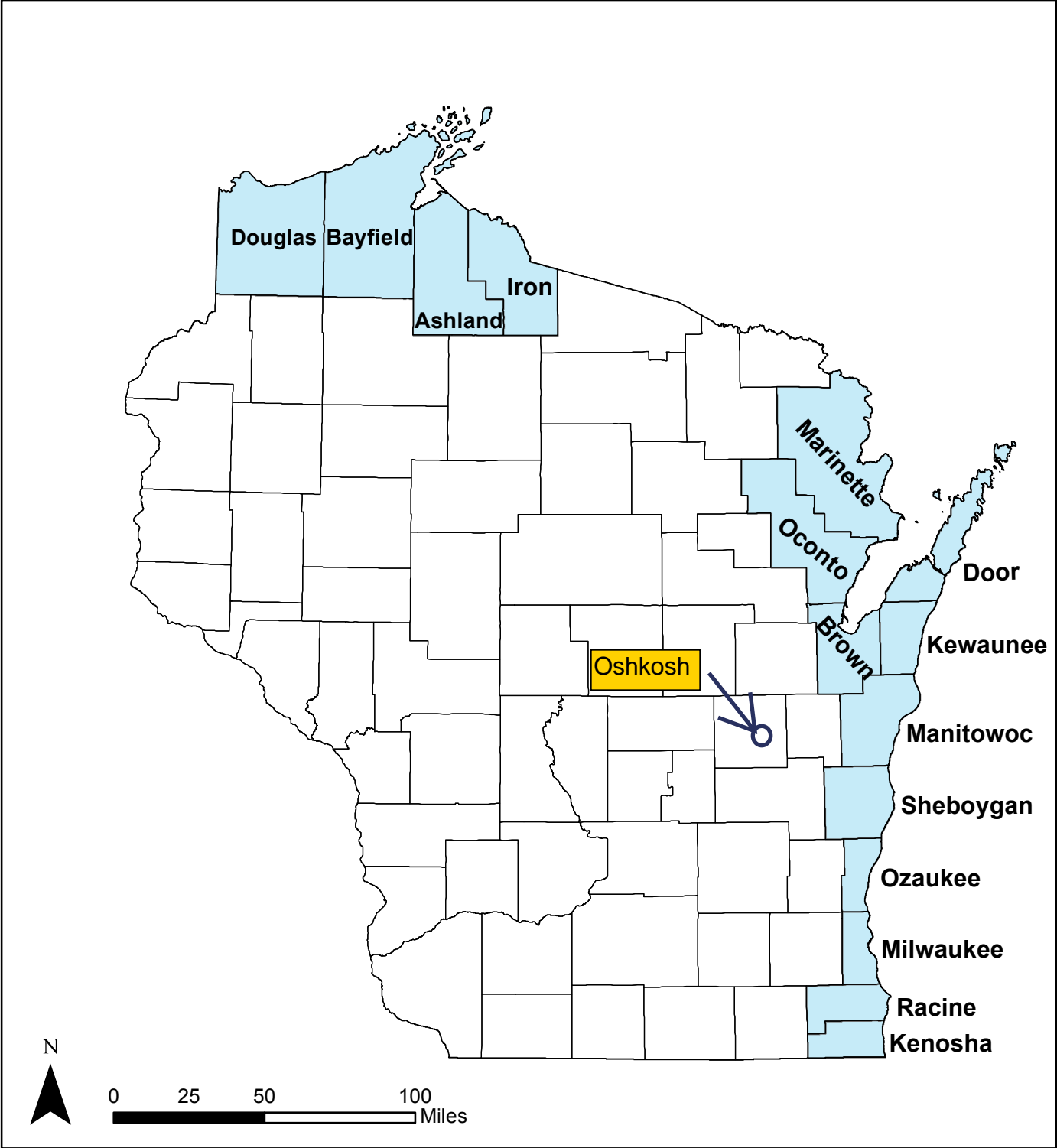
Guam - Piti and Tanguisson power stations are designated nonattainment for the SO₂ (1971) NAAQS

Piti and Cabras power stations are designated nonattainment for the SO₂ (2010) NAAQS

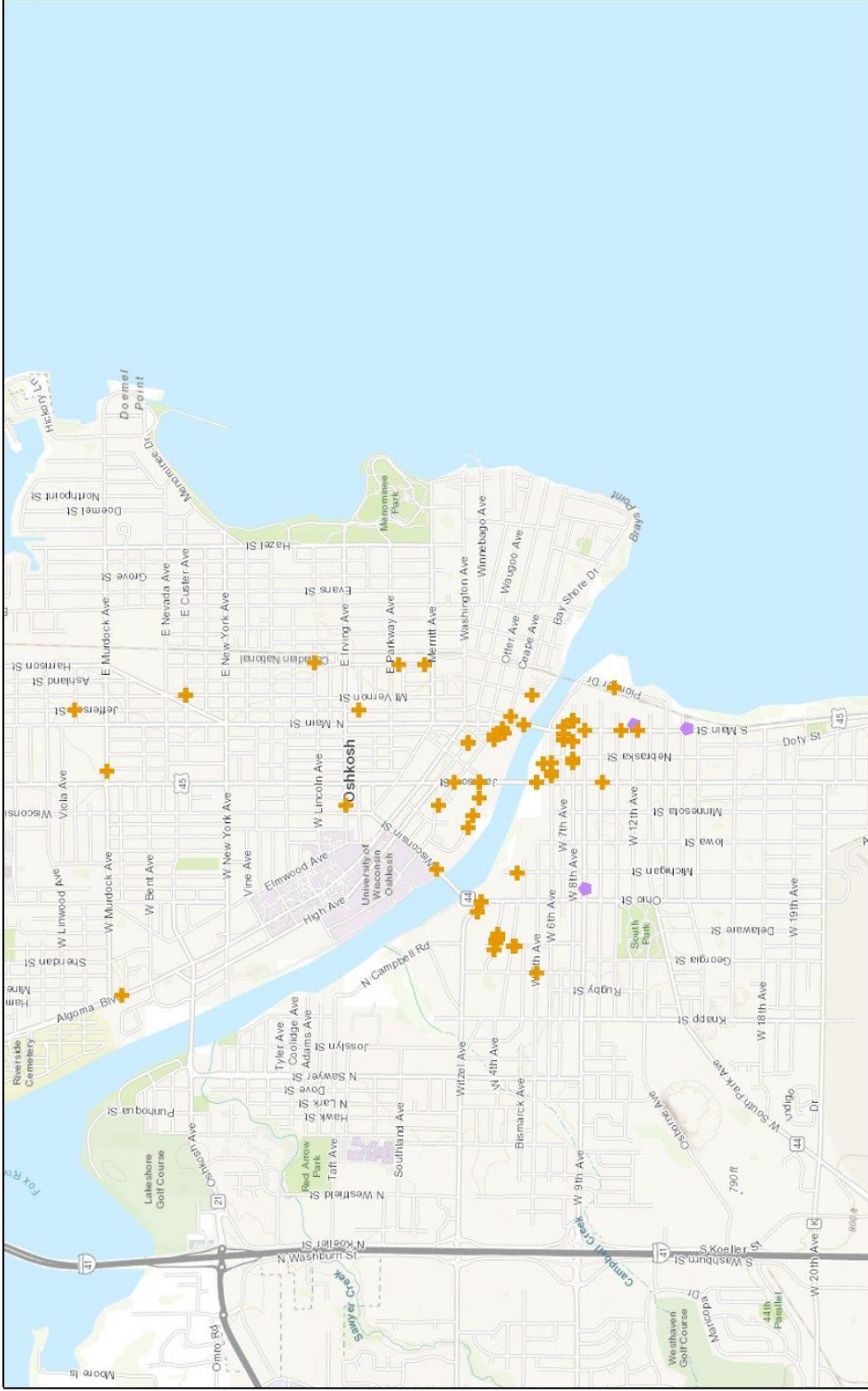
* The National Ambient Air Quality Standards (NAAQS) are health standards for Carbon Monoxide, Lead (1978 and 2008), Nitrogen Dioxide, 8-hour Ozone (2008), Particulate Matter (PM-10 and PM-2.5 (1997, 2006 and 2012), and Sulfur Dioxide.(1971 and 2010)

** Included in the counts are counties designated for NAAQS and revised NAAQS pollutants. Revoked 1-hour (1979) and 8-hour Ozone (1997) are excluded. Partial counties, those with part of the county designated nonattainment and part attainment, are shown as full counties on the map.

Wisconsin's Coastal Counties



Contamination Map



September 28, 2018

1:51,422



Sources: Esri, HERE, Garmin, Intermap, increment P Corp., GEBCO, USGS, FAO, NPS, NRCAN, Geobase, IGN, Kadaster NL, Ordnance Survey, Esri

Generated from: Cleanups in My Community. Date above is the date map was printed.

Wisconsin Endangered and Threatened Species Laws & List



PUBL-ER-001 2004
REV June 2015

Definitions

Wisconsin Endangered Species: Any species whose continued existence as a viable component of this state's wild animals or wild plants is determined by the Department to be in jeopardy on the basis of scientific evidence.

Wisconsin Threatened Species: Any species which appears likely, within the foreseeable future, on the basis of scientific evidence to become endangered.

State Laws

Endangered and Threatened Species Laws (State Statute 29.604 & Administrative Rule NR27)

Animals - It is illegal to take, transport, possess, process or sell any wild animal that is included on the Wisconsin Endangered and Threatened Species List without a valid permit.

Plants - No one may process or sell any wild plant that is a listed species without a valid permit. On public lands or lands you do not own, lease, or have the permission of the landowner, you may not cut, root up, sever, injure, destroy, remove, transport or carry away a listed plant without a permit. There is an exemption on public lands for forestry, agriculture and utility activity.

Permits - No one is exempt from these laws, but an Endangered or Threatened Species "Scientific" Permit or an Incidental Take Permit can allow you to conduct certain activities under specified conditions. The Department of Natural Resources may issue these permits, under specified terms and conditions to take, transport, possess, or export listed endangered or threatened species. Permit information and applications are available from the Bureau of Natural Heritage Conservation (address below).

Violations

Endangered and Threatened Animals: If the state law is violated unintentionally, the violator is subject to a fine of no less than \$500 and no more than \$2,000 and the court shall revoke all hunting privileges for one year. If the law is violated intentionally a person may be fined no less than \$2,000 and no more than \$5,000 or may be imprisoned for 9 months, or both. The court shall revoke all hunting privileges for three years. Violations of Federal Laws will result in additional penalties.

Endangered and Threatened Plants: If the state law is violated unintentionally, the person is subject to a fine of \$1,000 or less. If the law is violated intentionally, the person is subject to a fine of \$1,000 or less and/or 9 months imprisonment.

Report violations of wildlife laws to the toll-free Wisconsin Emergency Hotline: (1-800-847-9367).

Wisconsin Department of Natural Resources

Natural Heritage Conservation Program

P.O. Box 7921

Madison, WI 53707-7921

Telephone: (608)-267-2108

FAX: (608)-266-2925

Website: <http://dnr.wi.gov/>

The Wisconsin Department of Natural Resources provides equal opportunity in its employment, programs, services, and functions under an Affirmative Action Plan. If you have any questions, please write to Equal Opportunity Office, Department of Interior, Washington D.C. 20240.

This publication is available in alternative format (large print, Braille, audio tape, etc.) upon request. Please call (608)-267-2108 for more information.

Wisconsin's Endangered and Threatened Species List

Effective Dates of Listing

(A) October 1, 1972	(E) November 1, 1981	(I) August 1, 1997
(B) October 1, 1975	(F) December 1, 1982	(J) October 1, 1999
(C) May 1, 1978	(G) April 1, 1985	(K) June 1, 2011
(D) October 1, 1979	(H) August 1, 1989	(L) January 1, 2014

MAMMALS

ENDANGERED

(A) American Marten *Martes americana*

THREATENED

(K) Big brown bat *Eptesicus fuscus*
(K) Little brown bat *Myotis lucifugus*
(K) Northern long-eared bat* *Myotis septentrionalis*
(K) Eastern pipistrelle *Perimyotis subflavus*

BIRDS

ENDANGERED

(D) Piping Plover** *Charadrius melodus*
(L) Black Tern *Chlidonias niger*
(B) Peregrine Falcon *Falco peregrinus*
(H) Worm-eating Warbler *Helmitheros vermivorum*
(H) Caspian Tern *Hydroprogne caspia*
(D) Loggerhead Shrike *Lanius ludovicianus*
(F) Red-necked Grebe *Podiceps grisegena*
(H) Yellow-throated Warbler *Setophaga dominica*
(L) Kirtland's Warbler** *Setophaga kirtlandii*
(D) Forster's Tern *Sterna forsteri*
(D) Common Tern *Sterna hirundo*

THREATENED

(I) Henslow's Sparrow *Ammodramus henslowii*
(D) Great Egret *Ardea alba*
(L) Upland Sandpiper *Bartramia longicauda*
(D) Red-shouldered Hawk *Buteo lineatus*
(I) Yellow Rail *Coturnicops noveboracensis*
(H) Acadian Flycatcher *Empidonax vireescens*
(I) Spruce Grouse *Falcapennis canadensis*
(H) Kentucky Warbler *Geothlypis formosa*
(H) Yellow-Crowned Night-Heron *Nyctanassa violacea*
(H) Cerulean Warbler *Setophaga cerulea*
(H) Hooded Warbler *Setophaga citrina*
(D) Greater Prairie-Chicken *Tympanuchus cupido*
(H) Bell's Vireo *Vireo bellii*

AMPHIBIANS

ENDANGERED

(F) Blanchard's Cricket Frog *Acris blanchardi*

REPTILES

ENDANGERED

(D) Slender Glass Lizard *Ophisaurus attenuatus*
(A) Queensnake *Regina septemvittata*
(B) Eastern Massasauga *Sistrurus catenatus catenatus*
(A) Ornate Box Turtle *Terrapene ornata*
(D) Western Ribbonsnake *Thamnophis proximus*
(D) Eastern Ribbonsnake *Thamnophis sauritus*

THREATENED

(B) Wood Turtle *Glyptemys insculpta*

FISHES

ENDANGERED

(H) Skipjack Herring *Alosa chrysochloris*
(D) Crystal Darter *Crystallaria asprella*
(D) Gravel Chub *Erimystax x-punctatus*
(D) Bluntnose Darter *Etheostoma chlorosoma*
(D) Starhead Topminnow *Fundulus dispar*
(D) Goldeye *Hiodon alosoides*
(D) Pallid Shiner *Hybopsis amnis*
(D) Striped Shiner *Luxilus chrysocephalus*
(I) Black Redhorse *Moxostoma duquesnei*
(D) Slender Madtom *Noturus exilis*

THREATENED

(D) Blue Sucker *Cycleptus elongatus*
(D) Black Buffalo *Ictiobus niger*
(D) Longear Sunfish *Lepomis megalotis*
(H) Redfin Shiner *Lythrurus umbratilis*
(D) Shoal Chub *Macrhybopsis hyostoma*
(H) River Redhorse *Moxostoma carinatum*
(H) Pugnose Shiner *Notropis anogenus*
(A) Ozark Minnow *Notropis nilibus*
(D) Gilt Darter *Percina evides*
(H) Paddlefish *Polyodon spathula*

MUSSELS

ENDANGERED

(H) Spectaclecase** *Cumberlandia monodonta*
(H) Purple Wartyback *Cyclonaias tuberculata*
(H) Butterfly *Ellipsaria lineolata*
(H) Elephant-Ear *Elliptio crassidens*
(H) Snuffbox** *Epioblasma triquetra*
(H) Ebonyshell *Fusconaia ebena*
(C) Higgins Eye** *Lampsilis higginsii*
(H) Yellow/Slough Sandshell *Lampsilis teres*
(H) Sheepnose** *Plethobasus cyphus*
(H) Winged Mapleleaf*** *Quadrula fragosa*
(H) Rainbow *Villosa iris*

THREATENED

(H) Slippershell mussel *Alasmidonta viridis*
(H) Rock-Pocketbook *Arcidens confragosus*
(H) Monkeyface *Quadrula metanevra*
(H) Wartyback *Quadrula nodulata*
(H) Salamander Mussel *Simpsonaias ambigua*
(H) Buckhorn *Tritogonia verrucosa*
(L) Fawnsfoot *Truncilla donaciformis*
(H) Ellipse *Venustaconcha ellipsiformis*

SNAILS

ENDANGERED

(H) Midwest Pleistocene Vertigo *Vertigo hubrichti*
(H) Occult Vertigo *Vertigo occulta*

THREATENED

(H) Wing Snaggletooth *Gastrocopta procera*
(H) Cherrystone Drop *Hendersonia occulta*

Wisconsin's Endangered and Threatened Species List

INSECTS

ENDANGERED

(H) Pecatonica River Mayfly	<i>Acanthametropus pecatonica</i>
(I) Red-tailed Prairie Leafhopper	<i>Aflexia rubranura</i>
(H) Flat-headed Mayfly	<i>Spinadix simplex</i>
(L) A Leafhopper	<i>Attenuipyga vanduzeei</i>
(H) Swamp Metalmark	<i>Calephelis muticum</i>
(L) Hairy-necked Tiger Beetle	<i>Cicindela hirticollis rhodensis</i>
(L) Ottoe Skipper	<i>Hesperia ottoe</i>
(H) Northern Blue Butterfly	<i>Lycaeides idas</i>
(H) Giant Carrion Beetle**	<i>Nicrophorus americanus</i>
(H) Poweshiek Skipperling**	<i>Oarisma poweshiek</i>
(H) Extra-striped Snaketail	<i>Ophiogomphus anomalus</i>
(I) Saint Croix Snaketail	<i>Ophiogomphus susbehcha</i>
(H) Silphium Borer Moth	<i>Papaipema silphii</i>
(H) Phlox Moth	<i>Schinia indiana</i>
(I) Hine's Emerald**	<i>Somatochlora hineana</i>
(I) Incurvate Emerald	<i>Somatochlora incurvata</i>
(H) Regal Fritillary	<i>Speyeria idalia</i>
(H) Knobels Riffle Beetle	<i>Stenelmis knobeli</i>
(I) Lake Huron Locust	<i>Trimerotropis huroniana</i>

THREATENED

(L) An Issid Planthopper	<i>Fitchiella robertsoni</i>
(H) Frosted Elfin	<i>Callophrys irus</i>
(I) Prairie Leafhopper	<i>Polyamia dilata</i>
(I) Spatterdock Darner	<i>Rhionaeschna mutata</i>

PLANTS

ENDANGERED

(G) Pale False Foxglove	<i>Agalinis skinneriana</i>
(E) Carolina Anemone	<i>Anemone caroliniana</i>
(D) Cut-leaved Anemone	<i>Anemone multifida</i> var. <i>multifida</i>
(D) Large-leaved Sandwort	<i>Moehringia (=Arenaria) macrophylla</i>
(D) Lake Cress	<i>Armoracia lacustris</i>
(G) Purple Milkweed	<i>Asclepias purpurascens</i>
(D) Green Spleenwort	<i>Asplenium trichomanes-ramosum</i>
(D) Alpine Milk Vetch	<i>Astragalus alpinus</i>
(E) Prairie Plum	<i>Astragalus crassicaerpus</i>
(G) Cooper's Milk Vetch	<i>Astragalus neglectus</i>
(I) Prairie Moonwort	<i>Botrychium campestre</i>
(E) Common Moonwort	<i>Botrychium lunaria</i>
(G) Goblin Fern	<i>Botrychium mormo</i>
(D) Floating Marsh Marigold	<i>Caltha natans</i>
(G) Wild Hyacinth	<i>Camassia scilloides</i>
(E) Ravenfoot Sedge	<i>Carex crus-corvi</i>
(I) Smooth-sheathed Sedge	<i>Carex laevivaginata</i>
(D) False Hop Sedge	<i>Carex lupuliformis</i>
(D) Intermediate Sedge	<i>Carex media</i>
(I) Schweinitz's Sedge	<i>Carex schweinitzii</i>
(E) Brook Grass	<i>Catabrosa aquatica</i>
(D) Hemlock-parsley	<i>Conioselinum chinense</i>
(E) Obovate Beak Grass	<i>Diarrhena obovata</i>
(D) Hoary Whitlow-grass	<i>Draba cana</i>
(I) Neat Spike-rush	<i>Eleocharis nitida</i>
(D) Square-stem Spike-rush	<i>Eleocharis quadrangulata</i>
(I) Wolf's Spike-rush	<i>Eleocharis wolfii</i>
(D) Harbinger-of-Spring	<i>Erigeron bulbosa</i>
(D) Chestnut Sedge	<i>Fimbristylis puberula</i>
(E) Dwarf Umbrella Sedge	<i>Fuirena pumila</i>
(D) Northern Commandra	<i>Geocaulon lividum</i>

PLANTS cont.

(H) Bog Rush	<i>Juncus stygius</i>
(H) Prairie Bush Clover*	<i>Lespedeza leptostachya</i>
(E) Dotted Blazing Star	<i>Liatris punctata</i> var. <i>nebraskana</i>
(D) Auricled Twayblade	<i>Listera auriculata</i>
(I) Fly Honeysuckle	<i>Lonicera involucrata</i>
(E) Smith's Melic Grass	<i>Melica smithii</i>
(I) Mat Muhly	<i>Muhlenbergia richardsonis</i>
(I) Louisiana Broomrape	<i>Orobanche ludoviciana</i>
(H) Fassett's Locoweed*	<i>Oxytropis campestris</i> var. <i>chartacea</i>
(D) Small-flowered Grass-of-Parnassus	<i>Parnassia parviflora</i>
(E) Smooth Phlox	<i>Phlox glaberrima</i> ssp. <i>interior</i>
(E) Butterwort	<i>Pinguicula vulgaris</i>
(D) Heart-leaved Plantain	<i>Plantago cordata</i>
(H) Eastern Prairie White Fringed Orchid*	<i>Platanthera leucophaea</i>
(I) Western Jacob's Ladder	<i>Polemonium occidentale</i> ssp. <i>lacustre</i>
(D) Pink Milkwort	<i>Polygala incarnata</i>
(G) Spotted Pondweed	<i>Potamogeton pulcher</i>
(E) Rough White Lettuce	<i>Prenanthes aspera</i>
(D) Great White Lettuce	<i>Prenanthes crepidinea</i>
(D) Pine-drops	<i>Pterospora andromedea</i>
(D) Small Shinleaf	<i>Pyrola minor</i>
(E) Small Yellow Water Crowfoot	<i>Ranunculus gmelinii</i>
(I) Lapland Buttercup	<i>Ranunculus lapponicus</i>
(D) Lapland Rosebay	<i>Rhododendron lapponicum</i>
(D) Wild Petunia	<i>Ruellia humilis</i>
(D) Sand Dune Willow	<i>Salix cordata</i>
(I) Satiny Willow	<i>Salix pellita</i>
(I) Hall's Bulrush	<i>Schoenoplectus hallii</i>
(G) Netted Nut-rush	<i>Scleria reticularis</i>
(G) Small Skullcap	<i>Scutellaria parvula</i> var. <i>parvula</i>
(E) Low Spike-moss	<i>Selaginella selaginoides</i>
(I) Fire Pink	<i>Silene virginica</i>
(E) Blue-stemmed Goldenrod	<i>Solidago caesia</i>
(D) Lake Huron Tansy	<i>Tanacetum bipinnatum</i> ssp. <i>huronense</i>
(D) Hairy Meadow Parsnip	<i>Thaspium chapmanii</i>
(E) Heartleaf Foamflower	<i>Tiarella cordifolia</i>
(I) Purple False Oats	<i>Trisetum melicoides</i>
(D) Dwarf Bilberry	<i>Vaccinium cespitosum</i>
(D) Mountain Cranberry	<i>Vaccinium vitis-idaea</i>
(D) Squashberry	<i>Viburnum edule</i>
(D) Sand Violet	<i>Viola sagittata</i> var. <i>ovata</i>
THREATENED	
(E) Northern Monkshood*	<i>Aconitum noveboracense</i>
(G) Muskroot	<i>Adoxa moschatellina</i>
(G) Roundstem Foxglove	<i>Agalinis gattingeri</i>
(G) Round-leaved Orchis	<i>Amerorchis rotundifolia</i>
(E) Woolly Milkweed	<i>Asclepias lanuginosa</i>
(G) Dwarf Milkweed	<i>Asclepias ovalifolia</i>
(H) Prairie Milkweed	<i>Asclepias sullivantii</i>
(G) Pinnatifid Spleenwort	<i>Asplenium pinnatifidum</i>
(G) Kitten Tails	<i>Besseyia bullii</i>
(I) Sand Reedgrass	<i>Calamovilfa longifolia</i> var. <i>magna</i>
(H) Large Water Starwort	<i>Callitriche heterophylla</i>
(H) Calypso Orchid	<i>Calypso bulbosa</i>
(D) Carey's Sedge	<i>Carex careyana</i>
(H) Beautiful Sedge	<i>Carex concinna</i>
(H) Coast Sedge	<i>Carex exilis</i>
(G) Handsome Sedge	<i>Carex formosa</i>
(D) Elk Sedge	<i>Carex garberi</i>

Wisconsin Endangered and Threatened Species Laws & List



PUBL-ER-001 2004
REV June 2015

Definitions

Wisconsin Endangered Species: Any species whose continued existence as a viable component of this state's wild animals or wild plants is determined by the Department to be in jeopardy on the basis of scientific evidence.

Wisconsin Threatened Species: Any species which appears likely, within the foreseeable future, on the basis of scientific evidence to become endangered.

State Laws

Endangered and Threatened Species Laws (State Statute 29.604 & Administrative Rule NR27)

Animals - It is illegal to take, transport, possess, process or sell any wild animal that is included on the Wisconsin Endangered and Threatened Species List without a valid permit.

Plants - No one may process or sell any wild plant that is a listed species without a valid permit. On public lands or lands you do not own, lease, or have the permission of the landowner, you may not cut, root up, sever, injure, destroy, remove, transport or carry away a listed plant without a permit. There is an exemption on public lands for forestry, agriculture and utility activity.

Permits - No one is exempt from these laws, but an Endangered or Threatened Species "Scientific" Permit or an Incidental Take Permit can allow you to conduct certain activities under specified conditions. The Department of Natural Resources may issue these permits, under specified terms and conditions to take, transport, possess, or export listed endangered or threatened species. Permit information and applications are available from the Bureau of Natural Heritage Conservation (address below).

Violations

Endangered and Threatened Animals: If the state law is violated unintentionally, the violator is subject to a fine of no less than \$500 and no more than \$2,000 and the court shall revoke all hunting privileges for one year. If the law is violated intentionally a person may be fined no less than \$2,000 and no more than \$5,000 or may be imprisoned for 9 months, or both. The court shall revoke all hunting privileges for three years. Violations of Federal Laws will result in additional penalties.

Endangered and Threatened Plants: If the state law is violated unintentionally, the person is subject to a fine of \$1,000 or less. If the law is violated intentionally, the person is subject to a fine of \$1,000 or less and/or 9 months imprisonment.

Report violations of wildlife laws to the toll-free Wisconsin Emergency Hotline: (1-800-847-9367).

Wisconsin Department of Natural Resources

Natural Heritage Conservation Program

P.O. Box 7921

Madison, WI 53707-7921

Telephone: (608)-267-2108

FAX: (608)-266-2925

Website: <http://dnr.wi.gov/>

The Wisconsin Department of Natural Resources provides equal opportunity in its employment, programs, services, and functions under an Affirmative Action Plan. If you have any questions, please write to Equal Opportunity Office, Department of Interior, Washington D.C. 20240.

This publication is available in alternative format (large print, Braille, audio tape, etc.) upon request. Please call (608)-267-2108 for more information.

Wisconsin's Endangered and Threatened Species List

Effective Dates of Listing

(A) October 1, 1972	(E) November 1, 1981	(I) August 1, 1997
(B) October 1, 1975	(F) December 1, 1982	(J) October 1, 1999
(C) May 1, 1978	(G) April 1, 1985	(K) June 1, 2011
(D) October 1, 1979	(H) August 1, 1989	(L) January 1, 2014

MAMMALS

ENDANGERED

(A) American Marten *Martes americana*

THREATENED

(K) Big brown bat *Eptesicus fuscus*
(K) Little brown bat *Myotis lucifugus*
(K) Northern long-eared bat* *Myotis septentrionalis*
(K) Eastern pipistrelle *Perimyotis subflavus*

BIRDS

ENDANGERED

(D) Piping Plover** *Charadrius melodus*
(L) Black Tern *Chlidonias niger*
(B) Peregrine Falcon *Falco peregrinus*
(H) Worm-eating Warbler *Helmitheros vermivorum*
(H) Caspian Tern *Hydroprogne caspia*
(D) Loggerhead Shrike *Lanius ludovicianus*
(F) Red-necked Grebe *Podiceps grisegena*
(H) Yellow-throated Warbler *Setophaga dominica*
(L) Kirtland's Warbler** *Setophaga kirtlandii*
(D) Forster's Tern *Sterna forsteri*
(D) Common Tern *Sterna hirundo*

THREATENED

(I) Henslow's Sparrow *Ammodramus henslowii*
(D) Great Egret *Ardea alba*
(L) Upland Sandpiper *Bartramia longicauda*
(D) Red-shouldered Hawk *Buteo lineatus*
(I) Yellow Rail *Coturnicops noveboracensis*
(H) Acadian Flycatcher *Empidonax vireescens*
(I) Spruce Grouse *Falcapennis canadensis*
(H) Kentucky Warbler *Geothlypis formosa*
(H) Yellow-Crowned Night-Heron *Nyctanassa violacea*
(H) Cerulean Warbler *Setophaga cerulea*
(H) Hooded Warbler *Setophaga citrina*
(D) Greater Prairie-Chicken *Tympanuchus cupido*
(H) Bell's Vireo *Vireo bellii*

AMPHIBIANS

ENDANGERED

(F) Blanchard's Cricket Frog *Acris blanchardi*

REPTILES

ENDANGERED

(D) Slender Glass Lizard *Ophisaurus attenuatus*
(A) Queensnake *Regina septemvittata*
(B) Eastern Massasauga *Sistrurus catenatus catenatus*
(A) Ornate Box Turtle *Terrapene ornata*
(D) Western Ribbonsnake *Thamnophis proximus*
(D) Eastern Ribbonsnake *Thamnophis sauritus*

THREATENED

(B) Wood Turtle *Glyptemys insculpta*

FISHES

ENDANGERED

(H) Skipjack Herring *Alosa chrysochloris*
(D) Crystal Darter *Crystallaria asprella*
(D) Gravel Chub *Erimystax x-punctatus*
(D) Bluntnose Darter *Etheostoma chlorosoma*
(D) Starhead Topminnow *Fundulus dispar*
(D) Goldeye *Hiodon alosoides*
(D) Pallid Shiner *Hybopsis amnis*
(D) Striped Shiner *Luxilus chrysocephalus*
(I) Black Redhorse *Moxostoma duquesnei*
(D) Slender Madtom *Noturus exilis*

THREATENED

(D) Blue Sucker *Cycleptus elongatus*
(D) Black Buffalo *Ictiobus niger*
(D) Longear Sunfish *Lepomis megalotis*
(H) Redfin Shiner *Lythrurus umbratilis*
(D) Shoal Chub *Macrhybopsis hyostoma*
(H) River Redhorse *Moxostoma carinatum*
(H) Pugnose Shiner *Notropis anogenus*
(A) Ozark Minnow *Notropis nilobilis*
(D) Gilt Darter *Percina evides*
(H) Paddlefish *Polyodon spathula*

MUSSELS

ENDANGERED

(H) Spectaclecase** *Cumberlandia monodonta*
(H) Purple Wartyback *Cyclonaias tuberculata*
(H) Butterfly *Ellipsaria lineolata*
(H) Elephant-Ear *Elliptio crassidens*
(H) Snuffbox** *Epioblasma triquetra*
(H) Ebonyshell *Fusconaia ebena*
(C) Higgins Eye** *Lampsilis higginsii*
(H) Yellow/Slough Sandshell *Lampsilis teres*
(H) Sheepnose** *Plethobasus cyphus*
(H) Winged Mapleleaf*** *Quadrula fragosa*
(H) Rainbow *Villosa iris*

THREATENED

(H) Slippershell mussel *Alasmidonta viridis*
(H) Rock-Pocketbook *Arcidens confragosus*
(H) Monkeyface *Quadrula metanevra*
(H) Wartyback *Quadrula nodulata*
(H) Salamander Mussel *Simpsonaias ambigua*
(H) Buckhorn *Tritogonia verrucosa*
(L) Fawnsfoot *Truncilla donaciformis*
(H) Ellipse *Venustaconcha ellipsiformis*

SNAILS

ENDANGERED

(H) Midwest Pleistocene Vertigo *Vertigo hubrichti*
(H) Occult Vertigo *Vertigo occulta*

THREATENED

(H) Wing Snaggletooth *Gastrocopta procera*
(H) Cherrystone Drop *Hendersonia occulta*

Wisconsin's Endangered and Threatened Species List

PLANTS cont.

(E) Lenticular Sedge	<i>Carex lenticularis</i>
(H) Michaux's Sedge	<i>Carex michauxiana</i>
(D) Hill's Thistle	<i>Cirsium hillii</i>
(D) Dune Thistle*	<i>Cirsium pitcheri</i>
(D) Rams-head Lady's-slipper	<i>Cypripedium arietinum</i>
(D) White Lady's-slipper	<i>Cypripedium candidum</i>
(D) English Sundew	<i>Drosera anglica</i>
(E) Linear-leaved Sundew	<i>Drosera linearis</i>
(G) Pale Purple Coneflower	<i>Echinacea pallida</i>
(E) Beaked Spike-rush	<i>Eleocharis rostellata</i>
(D) Thickspike Wheatgrass	<i>Elymus lanceolatus</i> (= <i>Elytrigia dasystachya</i>) ssp. <i>psammophilus</i>
(G) Forked Aster	<i>Eurybia furcata</i>
(D) Western Fescue	<i>Festuca occidentalis</i>
(G) Blue Ash	<i>Fraxinus quadrangulata</i>
(D) Round Fruited St. John's Wort	<i>Hypericum sphaerocarpum</i>
(H) Dwarf Lake Iris*	<i>Iris lacustris</i>
(H) Slender Bush Clover	<i>Lespedeza virginica</i>
(E) Bladderpod	<i>Lesquerella ludoviciana</i>
(D) Broad-leaved Twayblade	<i>Listera convallarioides</i>
(E) Brittle Prickly Pear	<i>Opuntia fragilis</i>
(D) Clustered Broomrape	<i>Orobanche fasciculata</i>
(I) Plains Ragwort	<i>Packera indecora</i>
(E) Marsh Grass-of-Parnassus	<i>Parnassia palustris</i>
(D) Sweet Colt's-foot	<i>Petasites sagittatus</i>
(H) Pale Green Orchid	<i>Platanthera flava</i> var. <i>herbiola</i>
(D) Braun's Holly Fern	<i>Polystichum braunii</i>
(D) Prairie-parsley	<i>Polytaenia nuttallii</i>
(G) Algae-leaved Pondweed	<i>Potamogeton confervoides</i>
(G) Cliff Cudweed	<i>Pseudognaphalium saxicola</i>
(E) Seaside Crowfoot	<i>Ranunculus cymbalaria</i>
(E) Long-beaked Bald-rush	<i>Rhynchospora scirpoides</i>
(I) Canadian Gooseberry	<i>Ribes oxycanthoides</i> ssp. <i>oxycanthoides</i>
(I) Tea-leaved Willow	<i>Salix planifolia</i> ssp. <i>planifolia</i>
(I) Dune Goldenrod	<i>Solidago simplex</i> var. <i>gilmanii</i>
(E) Clustered Bur-reed	<i>Sparganium glomeratum</i>
(E) Sheathed Pondweed	<i>Stuckenia vaginata</i>
(D) False Asphodel	<i>Triantha glutinosa</i>
(I) Tufted Bulrush	<i>Trichophorum cespitosum</i>
(E) Snow Trillium	<i>Trillium nivale</i>
(E) Spike Trisetum	<i>Trisetum spicatum</i>
(E) Marsh Valerian	<i>Valeriana uliginosa</i>

** also Federally Endangered

* also Federally Threatened

A Reminder

The Department of Natural Resources reminds you that the Endangered and Threatened Species list is only a first step toward identifying a problem that exists. It doesn't tell what the problem is or what to do about it. Moreover, it does not guarantee survival of the plants and animals listed. The real work follows listing. The Bureau of Natural Heritage Conservation formulates management plans to aid the recovery of listed species. DNR resource managers put the plans to work in the field, while conservation wardens enforce laws protecting endangered resources.

A Request

The Bureau of Natural Heritage Conservation welcomes observations of endangered and threatened plants and animals. We are also interested in observations of species of special concern (species about which some problem of abundance or distribution is suspected but not yet proven). If you would like to obtain reporting forms for submitting observations and/or a list of special concern species, please contact us at the address or phone number in the box at right.



Henslow's Sparrow

Help Us Protect Wisconsin's Natural Diversity!

The Wisconsin Natural Heritage Conservation Program is funded primarily by contributions to the tax checkoff on the Wisconsin state income tax form, the purchase of Endangered Resources License Plates, or through donations sent directly to the Bureau of Endangered Resources. Your support is vital. Help us continue recovery efforts for endangered species, preservation of rare plants and animal communities and educational efforts to protect our rich natural heritage. Remember to designate a gift on your tax form, order a license plate or send a contribution to the address below.

For further information, contact:

Wisconsin Department of Natural Resources
Natural Heritage Conservation Program
P.O. Box 7921
Madison, WI 53707-7921
Telephone: (608) 267-2108
FAX: (608) 266-2925

If you would like an application form for an Endangered Resources license plate, send a request to the above address or to:

Wisconsin Department of Transportation
Special Plates Unit
P.O. Box 7911
Madison, WI 53707-7911



This publication has been made possible by contributions to the Endangered Resources Fund and the purchase of Endangered Resources License Plates.

Endangered Species – Winnebago County

The following report contains Species that are known to or are believed to occur in this county. Species with range unrefined past the state level are now excluded from this report. If you are looking for the Section 7 range (for Section 7 Consultations), please visit the [IPaC](#) application.

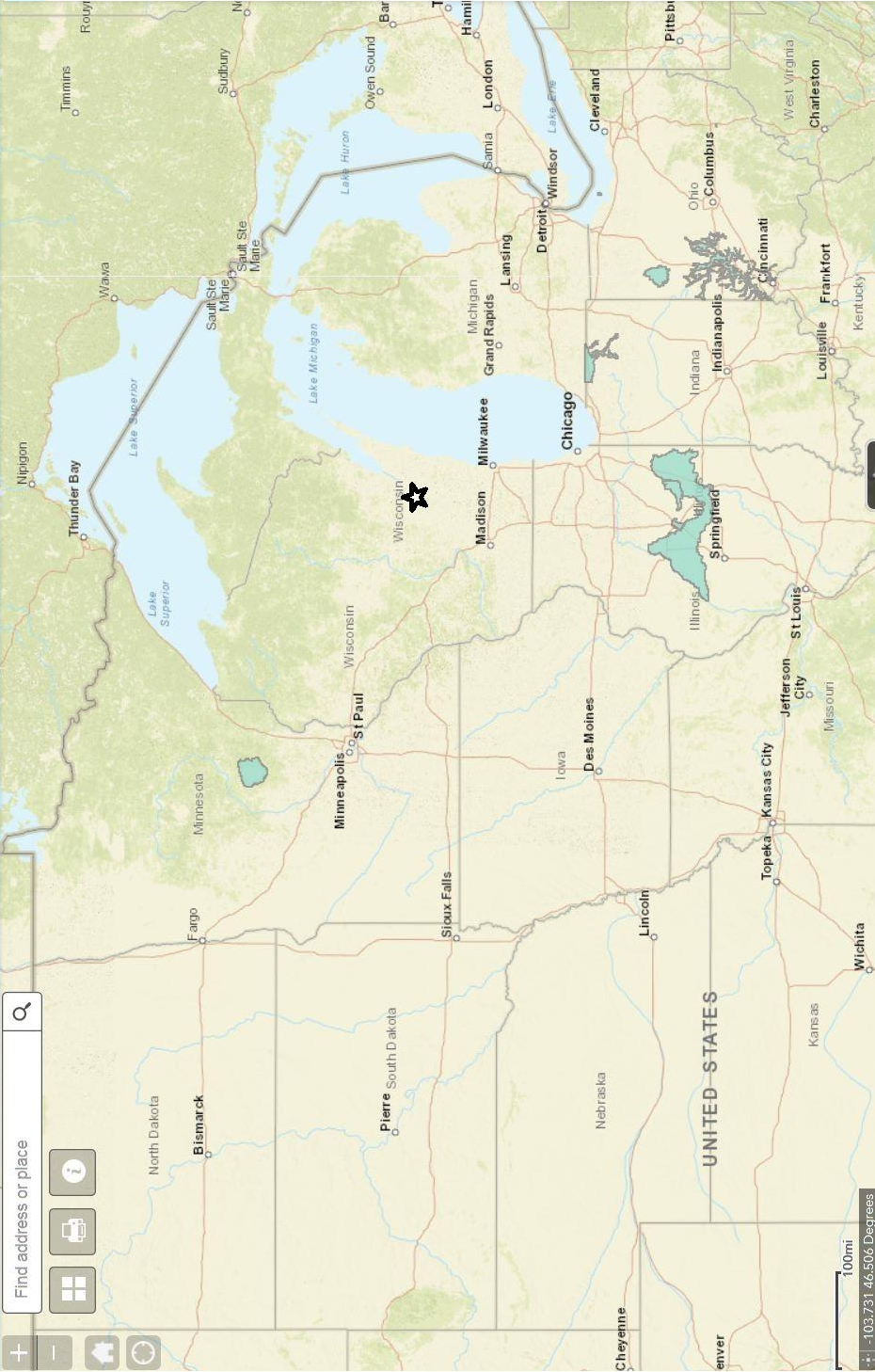
County: Winnebago, Wisconsin

 CSV

Need to contact a FWS field office about a species? Follow [this link](#) to find your local FWS Office.

Group	Name	Population	Status	Lead Office	Recovery Plan	Recovery Plan Action Status	Recovery Plan Stage
Birds	Whooping crane (Grus americana)	U.S.A. (AL, AR, CO, FL, GA, ID, IL, IN, IA, KY, LA, MI, MN, MS, MO, NC, NM, OH, SC, TN, UT, VA, WI, WV, western half of WY)	Experimental Population, Non-Essential	Office of the Regional Director			
Flowering Plants	Eastern prairie fringed orchid (Platanthera leucophaea)	Wherever found	Threatened	Chicago Ecological Service Field Office	Eastern Prairie Fringed Orchid	Implementation Progress	Final
Mammals	Northern Long-Eared Bat (Myotis septentrionalis)	Wherever found	Threatened	Minnesota-Wisconsin Ecological Services Field Office			

Find address or place



Legend



Sole Source Aquifers



NATIONAL WILD AND SCENIC RIVERS SYSTEM



- HOME
- NATIONAL SYSTEM
- MANAGEMENT
- RESOURCES
- PUBLICATIONS
- CONTACT US
- KID'S SITE

WISCONSIN

Wisconsin has approximately 56,884 miles of river, of which 276 miles are designated as wild & scenic—approximately 1/2 of 1% of the state's river miles.

- St. Croix River
- Wolf River


EXPLORE DESIGNATED RIVERS



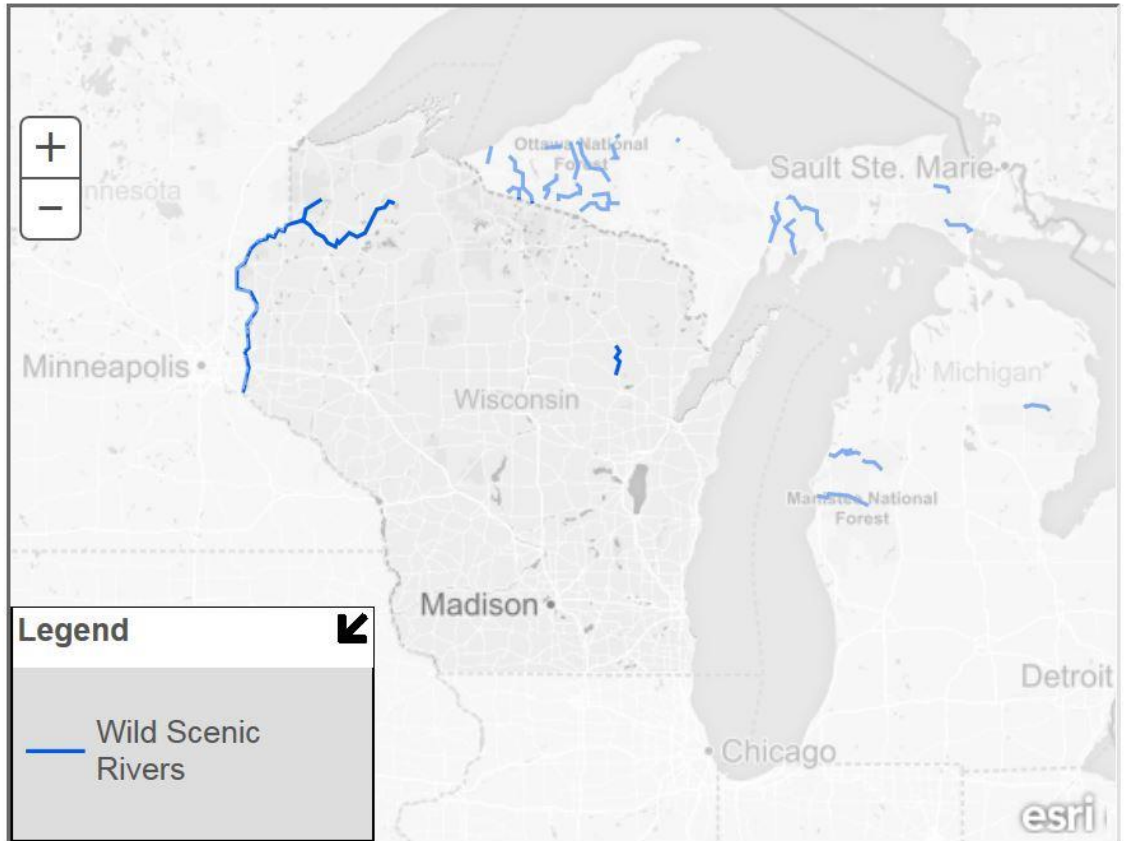
Choose a State ▾ Go

Choose a River ▾ Go

Nourished by the fertile soils of the region, rivers of the Midwest explode with life, from great avian migrations to ancient fishes.



Wisconsin has approximately 56,884 miles of river, of which 276 miles are designated as wild & scenic—approximately 1/2 of 1% of the state's river miles.



[+ View larger map](#)

<http://watersgeo.epa.gov/mwm/>

My WATERS Mapper

WATERS Mapper dynamically displays snapshots of EPA Office of Water program data. This version of MyWATERS Mapper depicts the status of NPDES permits for each State; summary information from the Clean Watershed Needs Survey; and water quality assessments. Future versions will include other Office of Water Program Snapshots. MyWATERS Mapper also contains water-related geographic themes such as the National Hydrography Dataset, and other water-related map layers. MyWATERS Mapper enables you to create customized maps at national and local scales.



EXEMPT PROJECTS

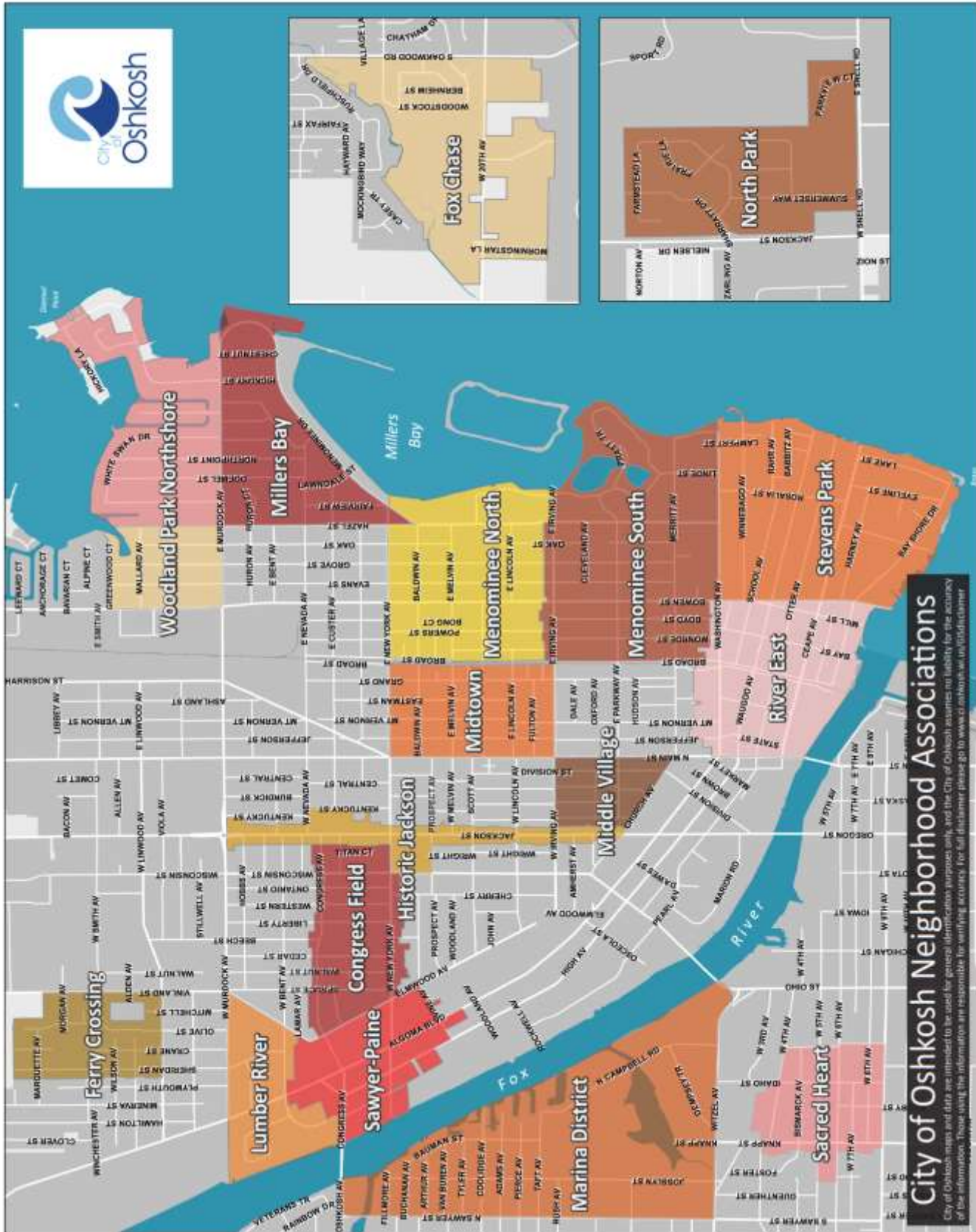
Public Services

Fair Housing Center of NE Wisconsin

Administration & Community Planning

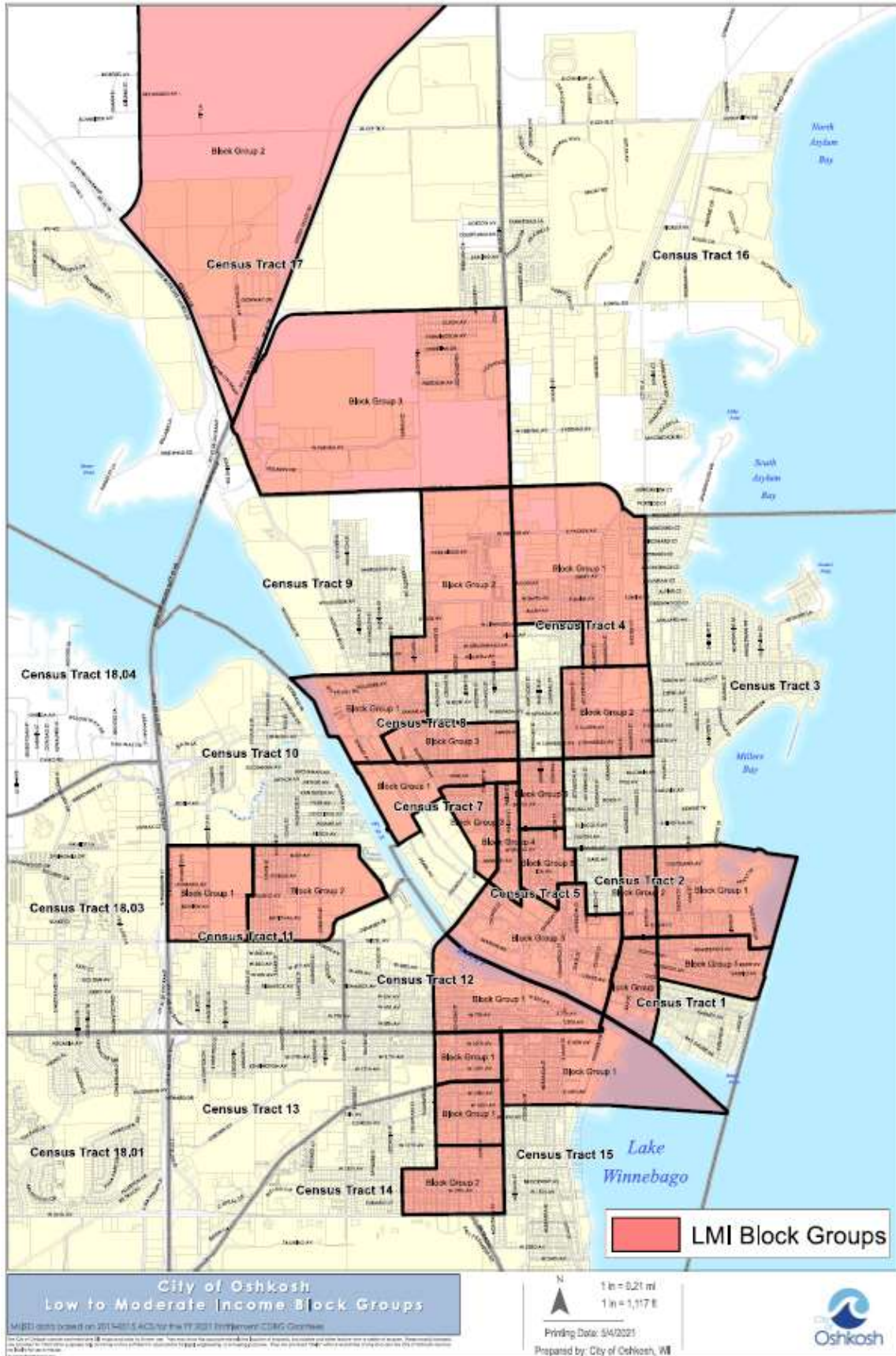
MAPS

Neighborhood Associations
LMI Census Tracts and Block Groups



City of Oshkosh Neighborhood Associations

City of Oshkosh maps and data are intended to be used for general informational purposes only, and the City of Oshkosh assumes no liability for the accuracy of the information. Those using this information are responsible for verifying accuracy. For full disclaimer please go to www.ci.oshkosh.wi.us/gis/disclaimer



EXHIBITS