



2019 Environmental Review Record Oshkosh, WI



STATEMENT OF ACTIVITIES

CATEGORICALLY EXCLUDED PROJECTS

1. Central City Redevelopment
2. Housing Rehabilitation
3. Neighborhood Initiatives

EXEMPT PROJECTS

1. Public Services
2. Fair Housing Center of NE Wisconsin
3. Administration & Community Planning

MAPS

Oshkosh Neighborhood Associations
Oshkosh LMI Census Tracts and Block Groups

STATEMENT OF ACTIVITIES

2019 CDBG Program Environmental Status Determination

Activities Identified in 2019 Action Plan	Previously Assessed	Environmental Assessment Required	Categorically Excluded	Exempt	Citation of Relevant Sections of 24 CFR
Central City Redevelopment			X		58.35 (a) 1
Housing Rehabilitation			X		58.35 (a)(3)(i)
Rental Rehabilitation			X		58.35 (a) 3
Neighborhood Initiatives			X		58.35 (a) 1
Public Services				X	58.34 (a) 4
Fair Housing Center of NE Wisconsin				X	58.34 (a) 3
Administration & Community Planning				X	58.34 (a) 3

A recipient does not have to submit a Request for Release of Funds (RROF) and certification, and no further approval from HUD or the State will be needed by the recipient for the drawdown of funds to carry out exempt activities and projects. However, the responsible entity must document in writing its determination that each activity or project is exempt and meets the conditions specified for such exemption under this section.

This document serves as the City's determination of these exempt activities.

CATEGORIALY
EXCLUDED
PROJECTS / ACTIVITIES

**Broad-Level Tiered Environmental Review
for Activity/Project that is
Categorically Excluded Subject to Section 58.5
Pursuant to 24 CFR Part 58.35(a)**

Project Information

Project Name: Central City Redevelopment

Responsible Entity (RE): City of Oshkosh

State/Local Identifier: Wisconsin

RE Preparer: Darlene Brandt

Certifying Officer: Allen Davis

Grant Recipient (if different than Responsible Entity):
Point of Contact:

Consultant (if applicable):
Point of Contact:

Project Location: Oshkosh, WI 54901

Additional Location Information:

Specific locations will be identified and reviewed during the Tier 2 Review

Direct Comments to: Oshkosh City Hall, ATTN: Community Development
215 Church Avenue, Oshkosh, WI 54901
dbrandt@ci.oshkosh.wi.us

Description of the Proposed Project [24 CFR 50.12 & 58.32; 40 CFR 1508.25]:

Funds will be used to assist with the redevelopment of blighted properties within designated slum and blight areas within the central city and community wide, in designated redevelopment districts or neighborhoods with approved associations. Activities may include acquisition, relocation, demolition, environmental remediation, public facility improvements, streetscaping and site clearance or improvements

Approximate size of the project area: Community-wide

Length of time covered by this review: Multi-year

Maximum number of dwelling units or lots addressed by this tiered review:

Level of Environmental Review Determination:

Categorically Excluded per 24 CFR 58.35(a), and subject to laws and authorities at §58.5: 58.35(a)(1)

Funding Information

Grant Number	HUD Program	Program Name	Funding Amount
B-19-MC-55-00007	Community Planning & Development	Community Development Block Grant (entitlement)	300,000

Estimated Total HUD Funded Amount: \$300,000

Estimated Total Project Cost (HUD and non-HUD funds) [24 CFR 58.32(d)]: \$300,000

Compliance with 24 CFR 50.4, 58.5, and 58.6 Laws and Authorities and Written Strategies

Compliance Factors: Statutes, Executive Orders, and Regulations listed at 24 CFR 50.4, 58.5, and 58.6	Was compliance achieved at the broad level of review?	If Yes: Describe compliance determinations made at the broad level. If No: Describe the policy, standard, or process to be followed in the site-specific review.
STATUTES, EXECUTIVE ORDERS, AND REGULATIONS LISTED AT 24 CFR 50.4 & 58.6		
Airport Hazards 24 CFR Part 51 Subpart D	Yes No <input checked="" type="checkbox"/> <input type="checkbox"/>	The City of Oshkosh does not do any work within the Airport Runway/hazard/clear zones.
Coastal Barrier Resources Coastal Barrier Resources Act, as amended by the Coastal Barrier Improvement Act of 1990 [16 USC 3501]	Yes No <input checked="" type="checkbox"/> <input type="checkbox"/>	Coastal Barrier Resource System Mapper shows the closest CBRS is 45 miles from Oshkosh.

Flood Insurance Flood Disaster Protection Act of 1973 and National Flood Insurance Reform Act of 1994 [42 USC 4001-4128 and 42 USC 5154a]	Yes No <input type="checkbox"/> <input checked="" type="checkbox"/>	All projects are reviewed for flood zone at the time of the Tier 2 by address.
STATUTES, EXECUTIVE ORDERS, AND REGULATIONS LISTED AT 24 CFR §58.5		
Clean Air Clean Air Act, as amended, particularly section 176(c) & (d); 40 CFR Parts 6, 51, 93	Yes No <input checked="" type="checkbox"/> <input type="checkbox"/>	EPA Nonattainment Map shows Winnebago County is not part of a nonattainment area.
Coastal Zone Management Coastal Zone Management Act, sections 307(c) & (d)	Yes No <input checked="" type="checkbox"/> <input type="checkbox"/>	Oshkosh and Winnebago County are not part of a coastal zone. See attached Coastal zone map
Contamination and Toxic Substances 24 CFR Part 50.3(i) & 58.5(i)(2)]	Yes No <input checked="" type="checkbox"/> <input type="checkbox"/>	No superfund sites located in Oshkosh
Endangered Species Endangered Species Act of 1973, particularly section 7; 50 CFR Part 402	Yes No <input checked="" type="checkbox"/> <input type="checkbox"/>	The types of projects undertaken by the City of Oshkosh do not disturb habitats. However, this is re-verified at the time of the Tier 2. A list of endangered species from Fish and Wildlife is attached.
Explosive and Flammable Hazards 24 CFR Part 51 Subpart C	Yes No <input type="checkbox"/> <input checked="" type="checkbox"/>	All project locations are reviewed at the time of the Tier 2.
Farmlands Protection Farmland Protection Policy Act of 1981, particularly sections 1504(b) and 1541; 7 CFR Part 658	Yes No <input checked="" type="checkbox"/> <input type="checkbox"/>	The City of Oshkosh does not do projects on farmlands.
Floodplain Management Executive Order 11988, particularly section 2(a); 24 CFR Part 55	Yes No <input type="checkbox"/> <input checked="" type="checkbox"/>	All projects are reviewed for flood zones at the time of the Tier 2 by address.

Historic Preservation National Historic Preservation Act of 1966, particularly sections 106 and 110; 36 CFR Part 800	Yes No <input type="checkbox"/> <input checked="" type="checkbox"/>	All projects are reviewed at the time of the Tier 2 by address.
Noise Abatement and Control Noise Control Act of 1972, as amended by the Quiet Communities Act of 1978; 24 CFR Part 51 Subpart B	Yes No <input type="checkbox"/> <input checked="" type="checkbox"/>	All properties within Oshkosh are within 15 miles of an Airport. All projects are reviewed at the time of the Tier 2.
Sole Source Aquifers Safe Drinking Water Act of 1974, as amended, particularly section 1424(e); 40 CFR Part 149	Yes No <input checked="" type="checkbox"/> <input type="checkbox"/>	No Sole Source Aquifers in the state of Wisconsin. EPA map shows Oshkosh in relation to Sole Source Aquifers.
Wetlands Protection Executive Order 11990, particularly sections 2 and 5	Yes No <input checked="" type="checkbox"/> <input type="checkbox"/>	The City of Oshkosh does not fund projects in wetlands.
Wild and Scenic Rivers Wild and Scenic Rivers Act of 1968, particularly section 7(b) and (c)	Yes No <input checked="" type="checkbox"/> <input type="checkbox"/>	There are no Wild or Scenic Rivers in the City of Oshkosh.
ENVIRONMENTAL JUSTICE		
Environmental Justice Executive Order 12898	Yes No <input type="checkbox"/> <input checked="" type="checkbox"/>	All projects are reviewed at the time of the Tier 2.

Attach supporting documentation as necessary, including a site-specific checklist.

Determination:

- Extraordinary circumstances exist and this project may result in significant environmental impact. This project requires preparation of an Environmental Assessment (EA); OR
- There are no extraordinary circumstances which would require completion of an EA, and this project may remain CEST.

**Broad-Level Tiered Environmental Review
for Activity/Project that is
Categorically Excluded Subject to Section 58.5
Pursuant to 24 CFR Part 58.35(a)**

Project Information

Project Name: Housing Rehabilitation - Owner occupied and rental
Homebuyer downpayment assistance

Responsible Entity (RE): City of Oshkosh

State/Local Identifier: Wisconsin

RE Preparer: Darlene Brandt

Certifying Officer: Allen Davis

Grant Recipient (if different than Responsible Entity):
Point of Contact:

Consultant (if applicable):
Point of Contact:

Project Location: Oshkosh, WI 54901

Additional Location Information:

Specific locations will be identified and reviewed during the final Tier 2 Review.
See attached Preliminary Tier 2 of project locations tentatively approved.

Direct Comments to: Oshkosh City Hall, ATTN: Community Development
215 Church Avenue, Oshkosh, WI 54901
dbrandt@ci.oshkosh.wi.us

Description of the Proposed Project [24 CFR 50.12 & 58.32; 40 CFR 1508.25]:

This is an on-going housing improvement activity that provides deferred payment loans to low and moderate income homeowners, as well as owner occupied duplexes and renter occupied units, who are unable to cover the cost of needed repairs. Activities may include repairs, upgrades, handicap modifications, etc., to owner-occupied homes, as well as homes acquired through this program for the purpose of neighborhood stabilization, removal of blight, or part of a neighborhood initiatives plan. This program benefits both the property owners, by improving their living environment, as well as benefiting the neighborhood by eliminating blighting conditions. The program also expands the City's affordable housing stock for LMI households, both owner occupied and rental units, as well as stabilize and improve older and LMI

neighborhoods. Funds will also be used to acquire homes in need of repair, make needed repairs and sell the homes to qualified homebuyers.

This project also utilizes program income from repaid loans. A Tier 2 Environmental Review will be completed for each individual rehabilitation project and be kept on file with the Department of Community Development.

Approximate size of the project area: The program places emphasis on rehabilitation of homes in low and moderate income census tracts and block groups (see maps on following pages), neighborhoods with approved plans, and is available city-wide to low and moderate income households based on HUD income limits.

Length of time covered by this review: Multi-year

Maximum number of dwelling units or lots addressed by this tiered review: 20

Level of Environmental Review Determination:

Categorically Excluded per 24 CFR 58.35(a), and subject to laws and authorities at §58.5:

58.35(a)3(i) – housing rehab and downpayment assistance

58.35(a)(3) – rental

Funding Information

Grant Number	HUD Program	Program Name	Funding Amount
B-19-MC-55-00007	Community Planning & Development	Community Development Block Grant (entitlement)	\$285,154
		Revolving Loan Fund	Est. \$100,000 +/-

Estimated Total HUD Funded Amount: \$285,154

Estimated Total Project Cost (HUD and non-HUD funds) [24 CFR 58.32(d)]: \$385,154

Compliance with 24 CFR 50.4, 58.5, and 58.6 Laws and Authorities and Written Strategies

Compliance Factors: Statutes, Executive Orders, and Regulations listed at 24 CFR 50.4, 58.5, and 58.6	Was compliance achieved at the broad	If Yes: Describe compliance determinations made at the broad level. If No: Describe the policy, standard, or
---	--------------------------------------	---

	level of review?	process to be followed in the site-specific review.
STATUTES, EXECUTIVE ORDERS, AND REGULATIONS LISTED AT 24 CFR 50.4 & 58.6		
Airport Hazards 24 CFR Part 51 Subpart D	Yes <input checked="" type="checkbox"/> No <input type="checkbox"/>	The City of Oshkosh does not do any work within the Airport Runway/hazard/clear zones.
Coastal Barrier Resources Coastal Barrier Resources Act, as amended by the Coastal Barrier Improvement Act of 1990 [16 USC 3501]	Yes <input checked="" type="checkbox"/> No <input type="checkbox"/>	Coastal Barrier Resource System Mapper shows the closest CBRS is 45 miles from Oshkosh.
Flood Insurance Flood Disaster Protection Act of 1973 and National Flood Insurance Reform Act of 1994 [42 USC 4001-4128 and 42 USC 5154a]	Yes <input type="checkbox"/> No <input checked="" type="checkbox"/>	All projects are reviewed for flood zone at the time of the Tier 2 by address.
STATUTES, EXECUTIVE ORDERS, AND REGULATIONS LISTED AT 24 CFR §58.5		
Clean Air Clean Air Act, as amended, particularly section 176(c) & (d); 40 CFR Parts 6, 51, 93	Yes <input checked="" type="checkbox"/> No <input type="checkbox"/>	EPA Nonattainment Map shows Winnebago County is not part of a nonattainment area. www.epa.gov
Coastal Zone Management Coastal Zone Management Act, sections 307(c) & (d)	Yes <input checked="" type="checkbox"/> No <input type="checkbox"/>	Oshkosh and Winnebago County are not part of a coastal zone. See attached Coastal zone map. www.doa.state.wi.us
Contamination and Toxic Substances 24 CFR Part 50.3(i) & 58.5(i)(2)]	Yes <input checked="" type="checkbox"/> No <input type="checkbox"/>	No superfund sites located in Oshkosh
Endangered Species Endangered Species Act of 1973, particularly section 7; 50 CFR Part 402	Yes <input checked="" type="checkbox"/> No <input type="checkbox"/>	The types of projects undertaken by the City of Oshkosh do not disturb habitats. However, this is re-verified at the time of the Tier 2. A list of endangered species is attached www.ecos.fws.gov

Explosive and Flammable Hazards 24 CFR Part 51 Subpart C	Yes No <input type="checkbox"/> <input checked="" type="checkbox"/>	All project locations are reviewed at the time of the Tier 2.
Farmlands Protection Farmland Protection Policy Act of 1981, particularly sections 1504(b) and 1541; 7 CFR Part 658	Yes No <input checked="" type="checkbox"/> <input type="checkbox"/>	The City of Oshkosh does not do projects on farmlands.
Floodplain Management Executive Order 11988, particularly section 2(a); 24 CFR Part 55	Yes No <input type="checkbox"/> <input checked="" type="checkbox"/>	All projects are reviewed for flood zones at the time of the Tier 2 by address.
Historic Preservation National Historic Preservation Act of 1966, particularly sections 106 and 110; 36 CFR Part 800	Yes No <input type="checkbox"/> <input checked="" type="checkbox"/>	All projects are reviewed at the time of the Tier 2 by address.
Noise Abatement and Control Noise Control Act of 1972, as amended by the Quiet Communities Act of 1978; 24 CFR Part 51 Subpart B	Yes No <input type="checkbox"/> <input checked="" type="checkbox"/>	All properties within Oshkosh are within 15 miles of an Airport. All projects are reviewed at the time of the Tier 2.
Sole Source Aquifers Safe Drinking Water Act of 1974, as amended, particularly section 1424(e); 40 CFR Part 149	Yes No <input checked="" type="checkbox"/> <input type="checkbox"/>	No Sole Source Aquifers in the state of Wisconsin. EPA map shows Oshkosh in relation to Sole Source Aquifers.
Wetlands Protection Executive Order 11990, particularly sections 2 and 5	Yes No <input checked="" type="checkbox"/> <input type="checkbox"/>	The City of Oshkosh does not fund projects in wetlands. www.fws.gov/nwi
Wild and Scenic Rivers Wild and Scenic Rivers Act of 1968, particularly section 7(b) and (c)	Yes No <input checked="" type="checkbox"/> <input type="checkbox"/>	There are no Wild or Scenic Rivers in the City of Oshkosh. www.nps.gov

ENVIRONMENTAL JUSTICE		
Environmental Justice Executive Order 12898	Yes No <input type="checkbox"/> <input checked="" type="checkbox"/>	All projects are reviewed at the time of the Tier 2.

Attach supporting documentation as necessary, including a site-specific checklist.

Determination:

- Extraordinary circumstances exist and this project may result in significant environmental impact. This project requires preparation of an Environmental Assessment (EA); OR
- There are no extraordinary circumstances which would require completion of an EA, and this project may remain CEST.

Preparer Signature: _____ Date: _____

Name/Title/Organization: Darlene Brandt, Grants Coordinator, City of Oshkosh

Responsible Entity Agency Official Signature _____ Date: _____

Name/Title: H. Allen Davis, Community Development Director

This document represents the Tier 1 or Broad-Level review *only*. As individual sites are selected, this review must be supplemented by individual Tier 2 or Site-Specific reviews for each site. All laws and authorities requiring site-specific analysis will be addressed in these individual reviews.



**PRELIMINARY TIER 2
To Determine Eligibility**

**Environmental Review for Activity/Project that is Categorically
Excluded Subject to Section 58.5
Pursuant to 24 CFR 58.35(a)**

Project Information

Project Location: 1060 W 5th Ave., Oshkosh WI

Description of the Proposed Project [24 CFR 50.12 & 58.32; 40 CFR 1508.25]:

Exterior and lead paint work needed includes new roofing on house, upper gable siding, window replacements, primary & storm doors, wrap gable fascia/windows in metal, garage roofing, garage siding/metal, electric service wire, and misc electrical work.

Estimated Total Project Cost (HUD and non-HUD funds) [24 CFR 58.32(d)]: \$ 24,000

Compliance with 24 CFR 50.4, 58.5, and 58.6 Laws and Authorities

Record below the compliance or conformance determinations for each statute, executive order, or regulation. Provide credible, traceable, and supportive source documentation for each authority. Where applicable, complete the necessary reviews or consultations and obtain or note applicable permits of approvals. Clearly note citations, dates/names/titles of contacts, and page references. Attach additional documentation as appropriate.

Compliance Factors: Statutes, Executive Orders, and Regulations listed at 24 CFR §58.5 and §58.6	Are formal compliance steps or mitigation required?	Compliance determinations
STATUTES, EXECUTIVE ORDERS, AND REGULATIONS LISTED AT 24 CFR 50.4 & 58.6		
Airport Hazards Is property within 2500 feet of Wittman Airport? 24 CFR Part 51 Subpart D	Yes No <input type="checkbox"/> <input checked="" type="checkbox"/>	Using GIS, measure the distance from the lot line of the property to the Airport Overlay Zone. 7,707 feet

Historic Preservation National Historic Preservation Act of 1966, particularly sections 106 and 110; 36 CFR Part 800	Yes No <input type="checkbox"/> <input checked="" type="checkbox"/>	If yes, requires approval from SHPO before work commences.
Noise Abatement and Control Is property within 15 miles of an airport? Is property within 1000 ft of a major road? Is property within 3000 ft. of a railroad? Noise Control Act of 1972, as amended by the Quiet Communities Act of 1978; 24 CFR Part 51 Subpart B	Yes No <input checked="" type="checkbox"/> <input type="checkbox"/> Yes No <input type="checkbox"/> <input checked="" type="checkbox"/> Yes No <input type="checkbox"/> <input checked="" type="checkbox"/>	Use GIS to establish distances. _____ <u>1.5</u> _____ miles _____ feet 7930 feet If YES to any of the above, additional control measures will be required (i.e. additional insulation in wall(s) nearest the noise, new windows, etc.)
Zoning Classification Is residential use permitted?	Yes No <input checked="" type="checkbox"/> <input type="checkbox"/>	List zoning classification _____ <u>SR-9</u> _____

Preparer Name / Title: Katie Breselow/ Secretary

Preparer Signature: _____ Date: 6/7/19



1060 W 5TH AVE

City of Oshkosh maps and data are intended to be used for general identification purposes only, and the City of Oshkosh assumes no liability for the accuracy of the information. Those using the information are responsible for verifying accuracy. For full disclaimer please go to www.ci.oshkosh.wi.us/GISdisclaimer

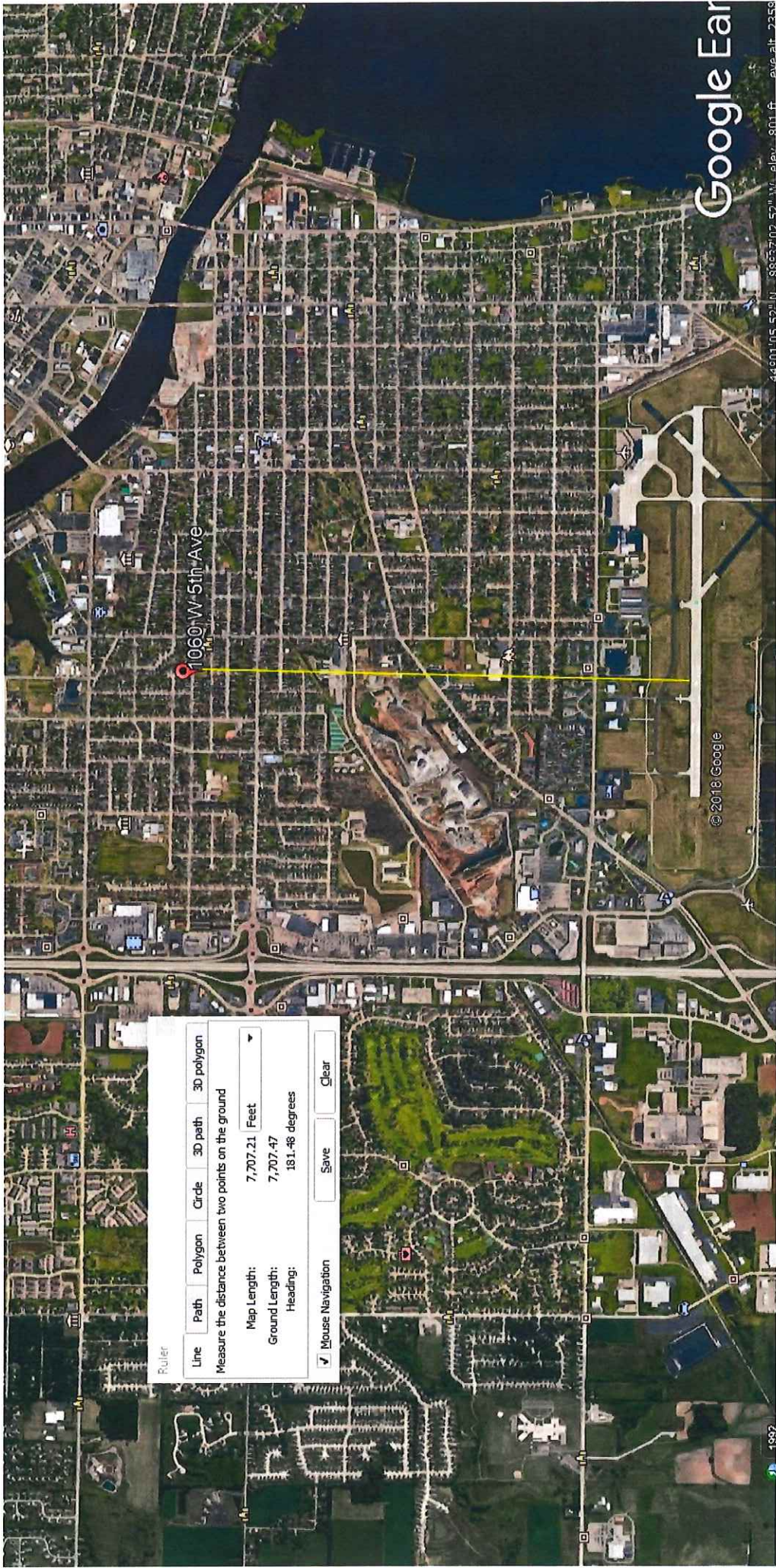


1 in = 0.02 mi
1 in = 80 ft

Printing Date: 6/7/2019

Prepared by: City of Oshkosh, WI





Ruler

Line Path Polygon Circle 3D path 3D polygon

Measure the distance between two points on the ground

Map Length: 7,707.21 Feet

Ground Length: 7,707.47

Heading: 181.48 degrees

Mouse Navigation

Save Clear

Google Earth

© 2018 Google

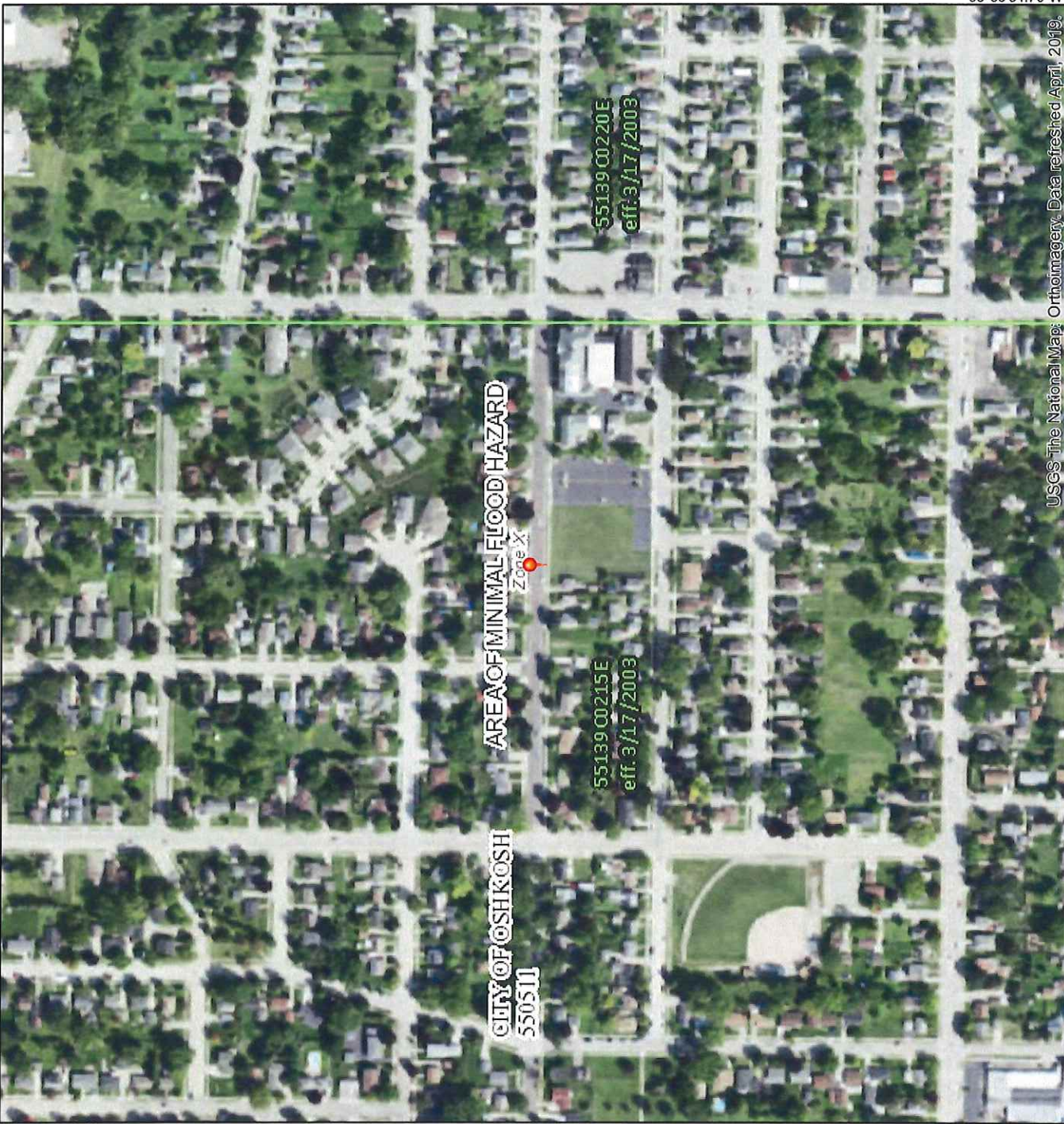
44.501105 52° N 98.57102 57° W Elev. 801 ft Ave alt 7350

1992

National Flood Hazard Layer FIRMette



44°11.27'N



88°33'34.70"W

USGS The National Map: Orthimagery. Data refreshed April, 2019.



Legend

SEE FIS REPORT FOR DETAILED LEGEND AND INDEX MAP FOR FIRM PANEL LAYOUT

SPECIAL FLOOD HAZARD AREAS

- Without Base Flood Elevation (BFE) Zone A, V, AE, AH, VE, AR
- With BFE or Depth Zone AE, AO, AH, VE, AR
- Regulatory Floodway

OTHER AREAS OF FLOOD HAZARD

- 0.2% Annual Chance Flood Hazard, Areas of 1% annual chance flood with average depth less than one foot or with drainage areas of less than one square mile Zone X
- Future Conditions 1% Annual Chance Flood Hazard Zone X
- Area with Reduced Flood Risk due to Levee. See Notes, Zone X
- Area with Flood Risk due to Levee Zone D

OTHER AREAS

- Area of Minimal Flood Hazard Zone X
- Effective LOMRs
- Area of Undetermined Flood Hazard Zone D

GENERAL STRUCTURES

- Channel, Culvert, or Storm Sewer
- Levee, Dike, or Floodwall

OTHER FEATURES

- Cross Sections with 1% Annual Chance Water Surface Elevation
- Coastal Transect
- Base Flood Elevation Line (BFE)
- Limit of Study
- Jurisdiction Boundary
- Coastal Transect Baseline
- Profile Baseline
- Hydrographic Feature

MAP PANELS

- Digital Data Available
- No Digital Data Available
- Unmapped



The pin displayed on the map is an approximate point selected by the user and does not represent an authoritative property location.

This map complies with FEMA's standards for the use of digital flood maps if it is not void as described below. The basemap shown complies with FEMA's basemap accuracy standards

The flood hazard information is derived directly from the authoritative NFHL web services provided by FEMA. This map was exported on 7/3/2019 at 2:16:59 PM and does not reflect changes or amendments subsequent to this date and time. The NFHL and effective information may change or become superseded by new data over time.

This map image is void if the one or more of the following map elements do not appear: basemap imagery, flood zone labels, legend, scale bar, map creation date, community identifiers, FIRM panel number, and FIRM effective date. Map images for unmapped and unmodernized areas cannot be used for regulatory purposes.



Ruler

Line Path Polygon Circle 3D path 3D polygon

Measure the distance between two points on the ground

Map Length: 7,930.57 Feet

Ground Length: 7,930.87

Heading: 107.27 degrees

Mouse Navigation Save Clear



**PRELIMINARY TIER 2
To Determine Eligibility**

**Environmental Review for Activity/Project that is Categorically
Excluded Subject to Section 58.5
Pursuant to 24 CFR 58.35(a)**

Project Information

Project Location: 241 W 19th Ave, Oshkosh WI

Description of the Proposed Project [24 CFR 50.12 & 58.32; 40 CFR 1508.25]:

Exterior and lead paint work needed includes new roofing on house, front porch repairs, various areas of soffit/fascia repairs/painting, re-work primary windows, re-work basement windows, garage door, gutters, and rear upper guardrails to code.

Estimated Total Project Cost (HUD and non-HUD funds) [24 CFR 58.32(d)]: \$18,000

Compliance with 24 CFR 50.4, 58.5, and 58.6 Laws and Authorities

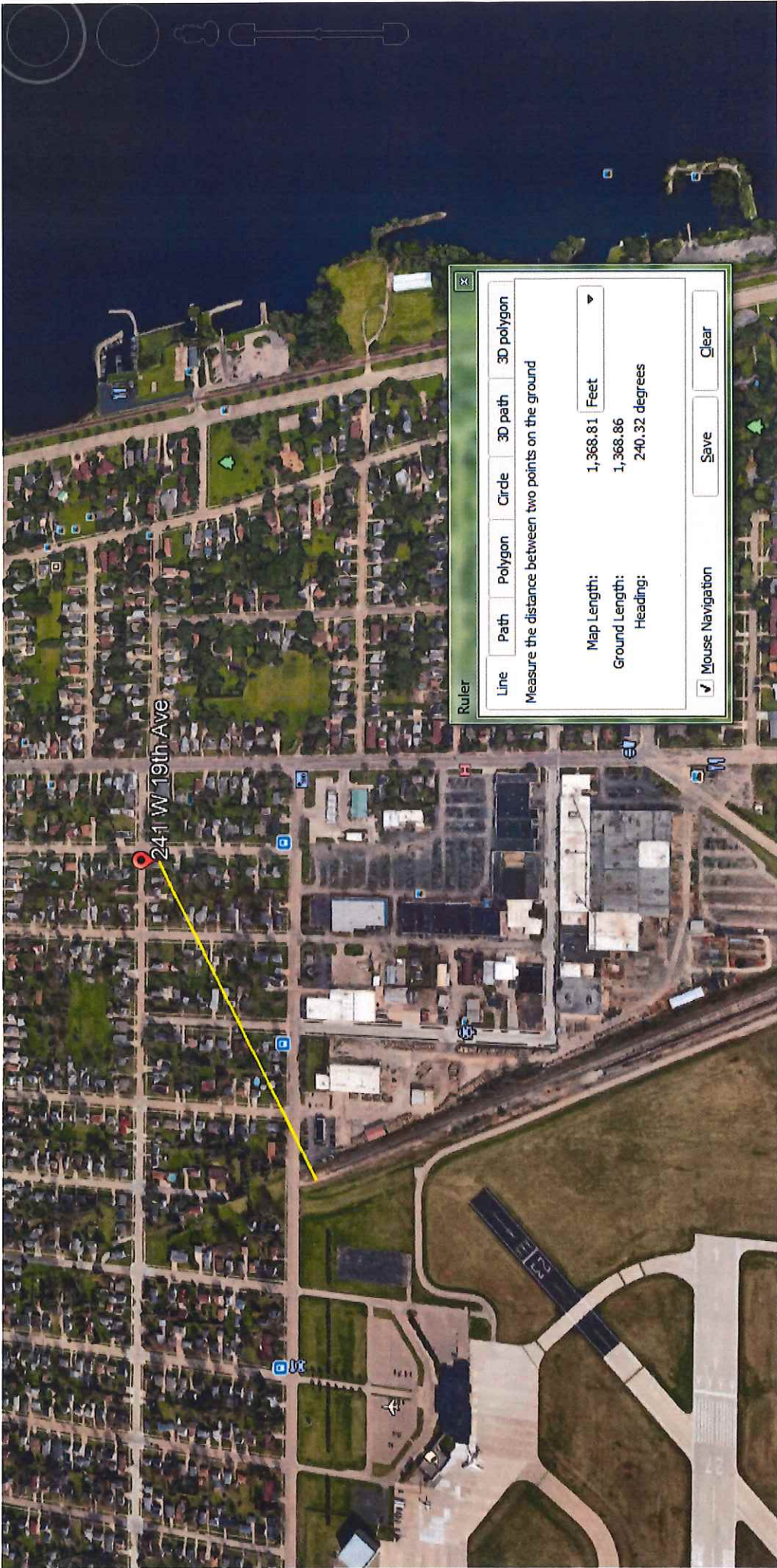
Record below the compliance or conformance determinations for each statute, executive order, or regulation. Provide credible, traceable, and supportive source documentation for each authority. Where applicable, complete the necessary reviews or consultations and obtain or note applicable permits of approvals. Clearly note citations, dates/names/titles of contacts, and page references. Attach additional documentation as appropriate.

Compliance Factors: Statutes, Executive Orders, and Regulations listed at 24 CFR §58.5 and §58.6	Are formal compliance steps or mitigation required?	Compliance determinations
STATUTES, EXECUTIVE ORDERS, AND REGULATIONS LISTED AT 24 CFR 50.4 & 58.6		
Airport Hazards Is property within 2500 feet of Wittman Airport? 24 CFR Part 51 Subpart D	Yes No <input type="checkbox"/> <input checked="" type="checkbox"/>	Using GIS, measure the distance from the lot line of the property to the Airport Overlay Zone. 1,774 feet

Historic Preservation National Historic Preservation Act of 1966, particularly sections 106 and 110; 36 CFR Part 800	Yes No <input type="checkbox"/> <input checked="" type="checkbox"/>	If yes, requires approval from SHPO before work commences.
Noise Abatement and Control Is property within 15 miles of an airport? Is property within 1000 ft of a major road? Is property within 3000 ft. of a railroad? Noise Control Act of 1972, as amended by the Quiet Communities Act of 1978; 24 CFR Part 51 Subpart B	Yes No <input checked="" type="checkbox"/> <input type="checkbox"/> Yes No <input type="checkbox"/> <input checked="" type="checkbox"/> Yes No <input checked="" type="checkbox"/> <input type="checkbox"/>	Use GIS to establish distances. _____ <u>0.33</u> _____ miles _____ feet 1,759 feet If YES to any of the above, additional control measures will be required (i.e. additional insulation in wall(s) nearest the noise, new windows, etc.)
Zoning Classification Is residential use permitted?	Yes No <input checked="" type="checkbox"/> <input type="checkbox"/>	List zoning classification _____ <u>SR-9</u> _____

Preparer Name / Title: Katie Breselow/ Secretary

Preparer Signature: _____ Date: 6/7/19



241 W 19th Ave

Ruler

Line Path Polygon Circle 3D path 3D polygon

Measure the distance between two points on the ground

Map Length: 1,368.81 Feet

Ground Length: 1,368.86

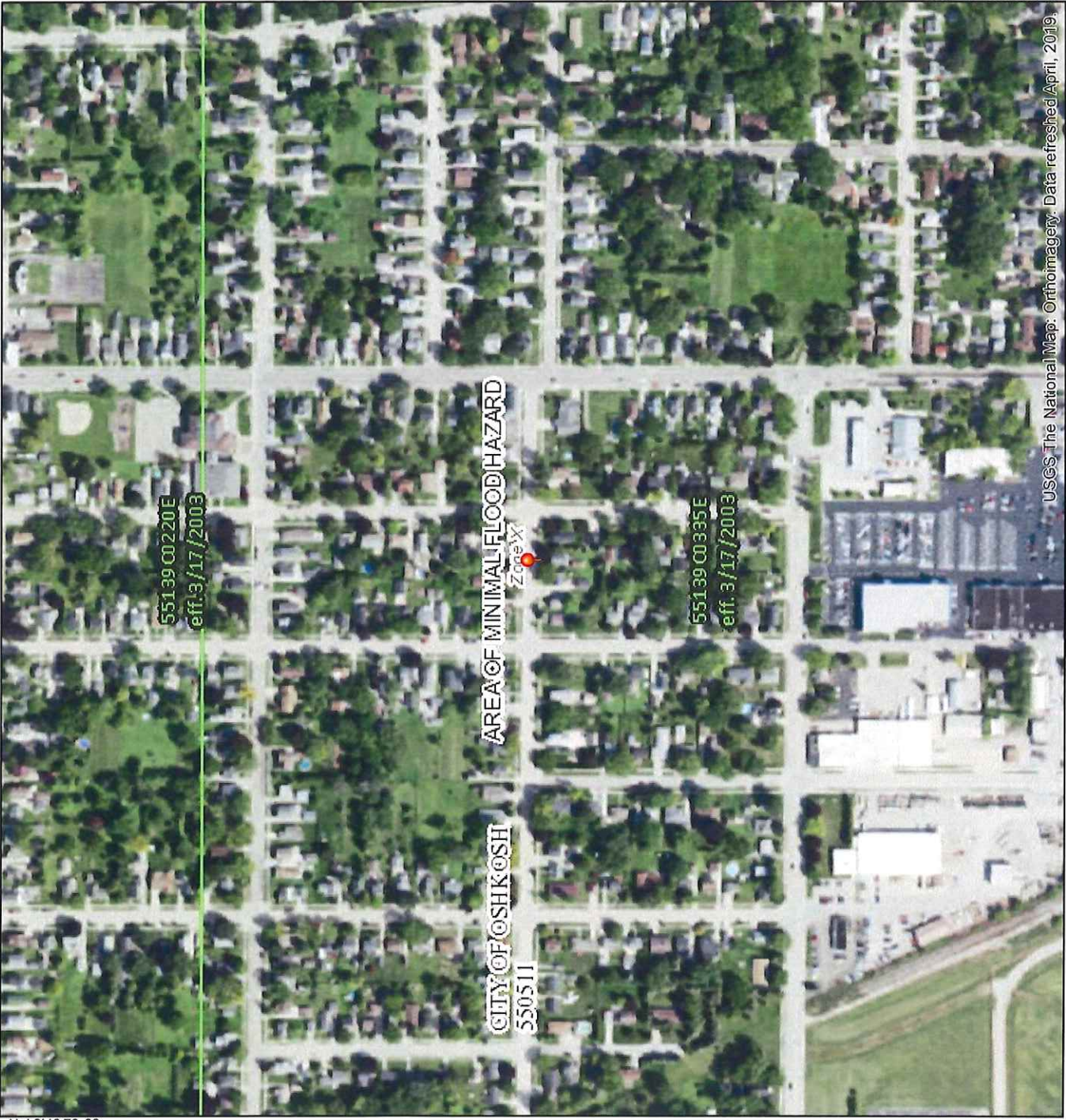
Heading: 240.32 degrees

Mouse Navigation

National Flood Hazard Layer FIRMette



44° 0' 4.40" N



USGS The National Map: Orthoimagery: Data refreshed April, 2019

Feet 1:6,000

2,000

1,500

1,000

500

250

0

88° 32' 20.36" W

43° 59' 38.52" N

Legend

SEE FIS REPORT FOR DETAILED LEGEND AND INDEX MAP FOR FIRM PANEL LAYOUT

SPECIAL FLOOD HAZARD AREAS

- Without Base Flood Elevation (BFE) Zone A1, V, A29
- With BFE or Depth Zone AE, AO, AH, VE, AR
- Regulatory Floodway

OTHER AREAS OF FLOOD HAZARD

- 0.2% Annual Chance Flood Hazard, Areas of 1% annual chance flood with average depth less than one foot or with drainage areas of less than one square mile Zone X
- Future Conditions 1% Annual Chance Flood Hazard Zone X
- Area with Reduced Flood Risk due to Levee. See Notes. Zone X
- Area with Flood Risk due to Levee Zone D

OTHER AREAS

- Area of Minimal Flood Hazard Zone X
- Effective LOMRS
- Area of Undetermined Flood Hazard Zone D

GENERAL STRUCTURES

- Channel, Culvert, or Storm Sewer
- Levee, Dike, or Floodwall

OTHER FEATURES

- Cross Sections with 1% Annual Chance Water Surface Elevation
- Coastal Transect
- Base Flood Elevation Line (BFE)
- Limit of Study
- Jurisdiction Boundary
- Coastal Transect Baseline
- Profile Baseline
- Hydrographic Feature

MAP PANELS

- Digital Data Available
- No Digital Data Available
- Unmapped



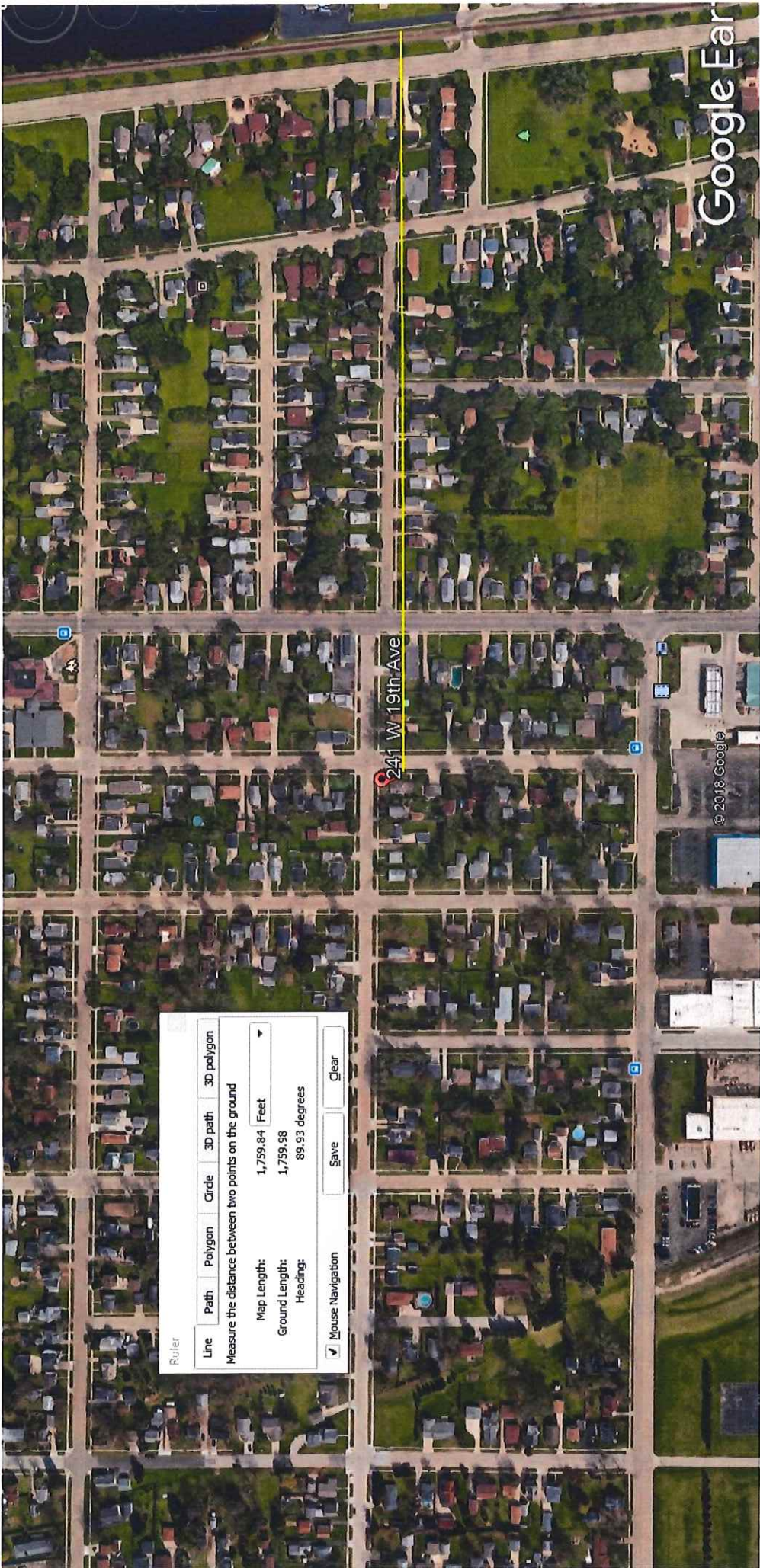
The pin displayed on the map is an approximate point selected by the user and does not represent an authoritative property location.



This map complies with FEMA's standards for the use of digital flood maps if it is not void as described below. The basemap shown complies with FEMA's basemap accuracy standards.

The flood hazard information is derived directly from the authoritative NFHL web services provided by FEMA. This map was exported on 7/2/2019 at 5:23:10 PM and does not reflect changes or amendments subsequent to this date and time. The NFHL and effective information may change or become superseded by new data over time.

This map image is void if the one or more of the following map elements do not appear: basemap imagery, flood zone labels, legend, scale bar, map creation date, community identifiers, FIRM panel number, and FIRM effective date. Map images for unmapped and unmodernized areas cannot be used for regulatory purposes.



Ruler

Line Path Polygon Circle 3D path 3D polygon

Measure the distance between two points on the ground

Map Length:

1,759.84 Feet

Ground Length:

1,759.98

Heading:

89.83 degrees

Mouse Navigation

Save

Clear

Google Earth

© 2018 Google



**PRELIMINARY TIER 2
To Determine Eligibility**

**Environmental Review for Activity/Project that is Categorically
Excluded Subject to Section 58.5
Pursuant to 24 CFR 58.35(a)**

Project Information

Project Location: 1114 Bay Shore Dr., Oshkosh WI

Description of the Proposed Project [24 CFR 50.12 & 58.32; 40 CFR 1508.25]:

Exterior and lead paint work needed includes window replacements, primary & storm doors, roof leak/flashing repair, ridge vent, front porch windows, chimney tuckpointing, misc exterior repairs, re-work basement windows, garage roofing, and garage siding repairs.

Estimated Total Project Cost (HUD and non-HUD funds) [24 CFR 58.32(d)]: \$ 23,500

Compliance with 24 CFR 50.4, 58.5, and 58.6 Laws and Authorities

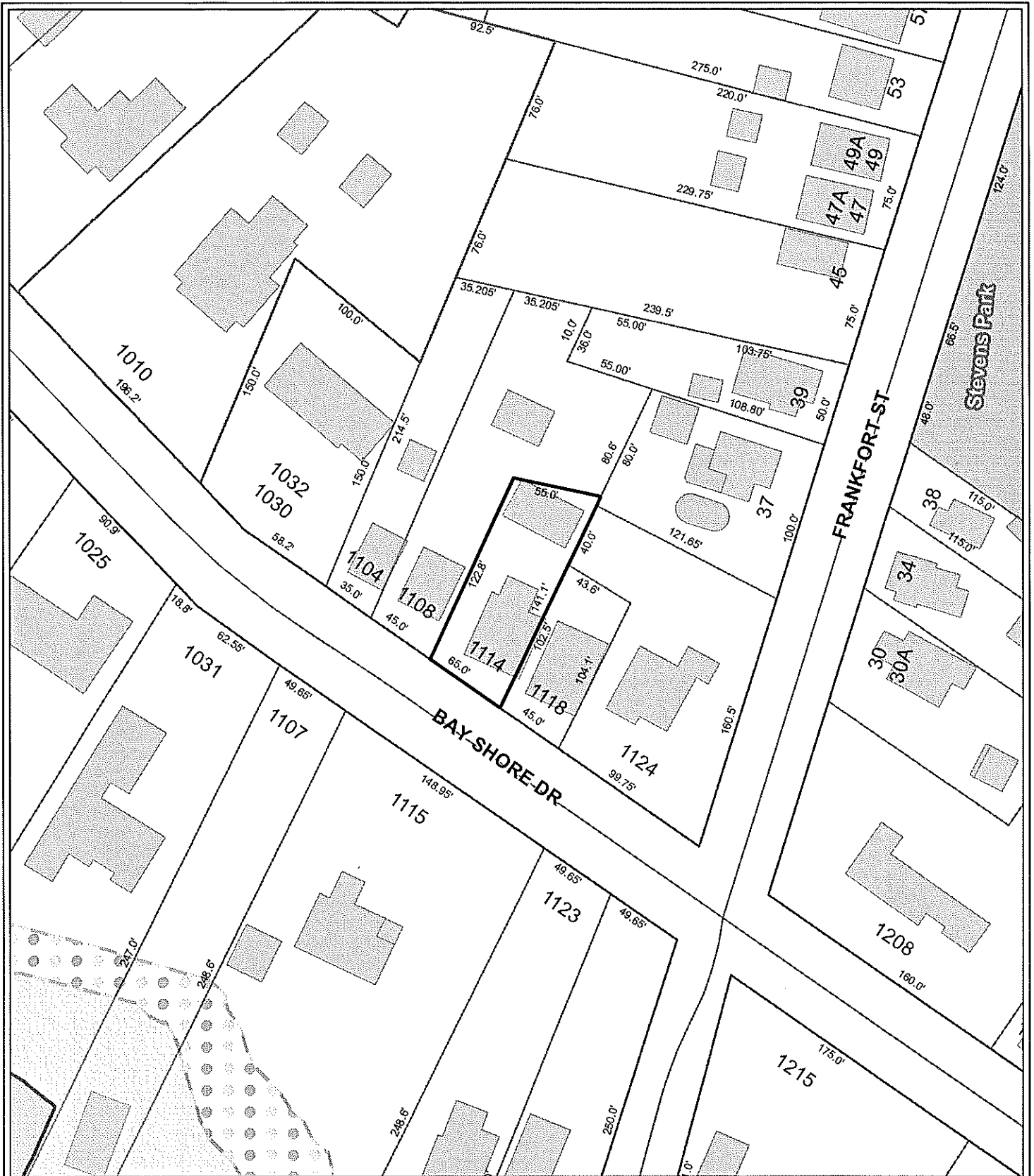
Record below the compliance or conformance determinations for each statute, executive order, or regulation. Provide credible, traceable, and supportive source documentation for each authority. Where applicable, complete the necessary reviews or consultations and obtain or note applicable permits of approvals. Clearly note citations, dates/names/titles of contacts, and page references. Attach additional documentation as appropriate.

Compliance Factors: Statutes, Executive Orders, and Regulations listed at 24 CFR §58.5 and §58.6	Are formal compliance steps or mitigation required?	Compliance determinations
STATUTES, EXECUTIVE ORDERS, AND REGULATIONS LISTED AT 24 CFR 50.4 & 58.6		
Airport Hazards Is property within 2500 feet of Wittman Airport? 24 CFR Part 51 Subpart D	Yes No <input type="checkbox"/> X	Using GIS, measure the distance from the lot line of the property to the Airport Overlay Zone. 8,535 feet

Historic Preservation National Historic Preservation Act of 1966, particularly sections 106 and 110; 36 CFR Part 800	Yes No <input type="checkbox"/> <input checked="" type="checkbox"/>	If yes, requires approval from SHPO before work commences.
Noise Abatement and Control Is property within 15 miles of an airport? Is property within 1000 ft of a major road? Is property within 3000 ft. of a railroad? Noise Control Act of 1972, as amended by the Quiet Communities Act of 1978; 24 CFR Part 51 Subpart B	Yes No <input checked="" type="checkbox"/> <input type="checkbox"/> Yes No <input type="checkbox"/> <input checked="" type="checkbox"/> Yes No <input checked="" type="checkbox"/> <input type="checkbox"/>	Use GIS to establish distances. _____ <i>1.6</i> _____ miles _____ feet 2437 feet If YES to any of the above, additional control measures will be required (i.e. additional insulation in wall(s) nearest the noise, new windows, etc.)
Zoning Classification Is residential use permitted?	Yes No <input checked="" type="checkbox"/> <input type="checkbox"/>	List zoning classification _____ <u>SR-9</u> _____

Preparer Name / Title: Katie Breselow/ Secretary

Preparer Signature: _____ Date: 6/7/19



1114 BAY SHORE

City of Oshkosh maps and data are intended to be used for general identification purposes only, and the City of Oshkosh assumes no liability for the accuracy of the information. Those using the information are responsible for verifying accuracy. For full disclaimer please go to www.ci.oshkosh.wi.us/GISdisclaimer

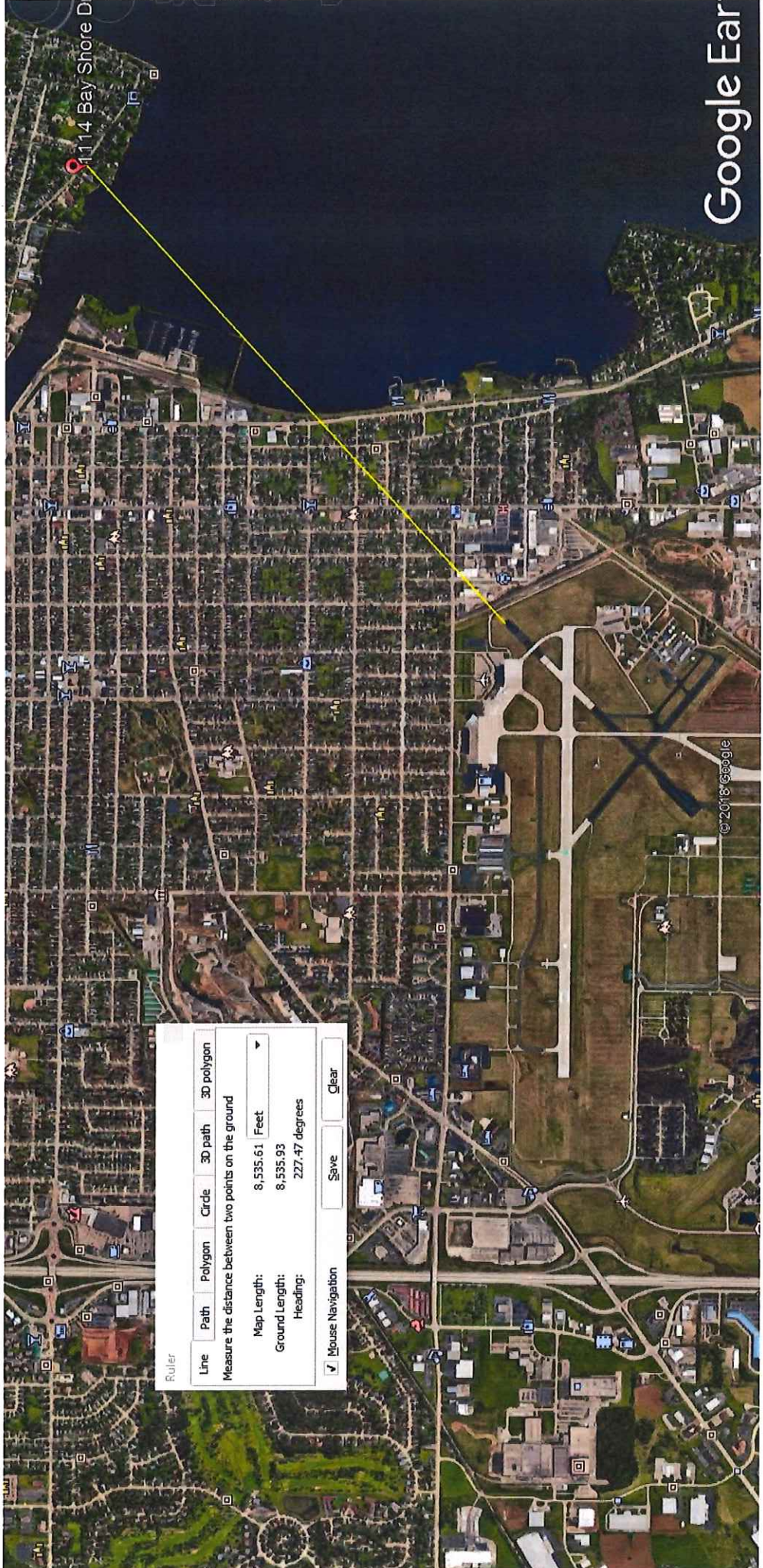


1 in = 0.02 mi
1 in = 80 ft

Printing Date: 6/7/2019

Prepared by: City of Oshkosh, WI





Ruler

Line Path Polygon Circle 3D path 3D polygon

Measure the distance between two points on the ground

Map Length: 8,535.61 Feet

Ground Length: 8,535.93

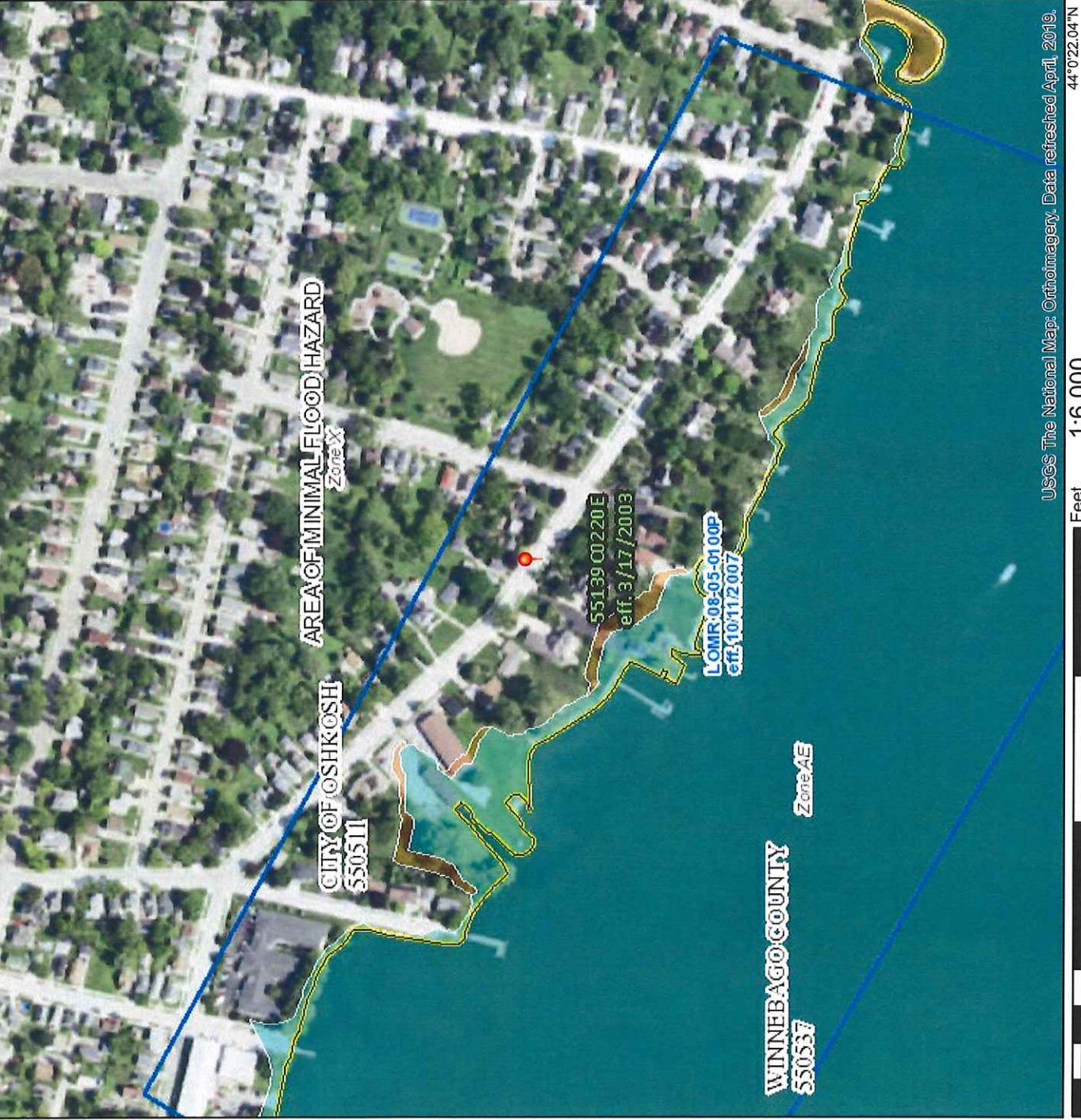
Heading: 227.47 degrees

Mouse Navigation Save Clear

National Flood Hazard Layer FIRMette



44°04.7'92"N



USGS The National Map: Orthoimagery, Data refreshed April, 2019.

Feet 1:6,000

0 250 500 1,000 1,500 2,000

88°31'9.43\"/>

Legend

SEE FIS REPORT FOR DETAILED LEGEND AND INDEX MAP FOR FIRM PANEL LAYOUT

SPECIAL FLOOD HAZARD AREAS

- Without Base Flood Elevation (BFE) Zone A, V, ASS
- With BFE or Depth Zone AE, AO, AH, VE, AR
- Regulatory Floodway

OTHER AREAS OF FLOOD HAZARD

- 0.2% Annual Chance Flood Hazard: Areas of 1% annual chance flood with average depth less than one foot or with drainage areas of less than one square mile Zone X
- Future Conditions 1% Annual Chance Flood Hazard Zone X
- Area with Reduced Flood Risk due to Levee. See Notes. Zone X
- Area with Flood Risk due to Levee Zone D

OTHER AREAS

- Area of Minimal Flood Hazard Zone X
- Effective LOMRs
- Area of Undetermined Flood Hazard Zone D

GENERAL STRUCTURES

- Channel, Culvert, or Storm Sewer
- Levee, Dike, or Floodwall

OTHER FEATURES

- Cross Sections with 1% Annual Chance Water Surface Elevation
- Coastal Transect
- Base Flood Elevation Line (BFE)
- Limit of Study
- Jurisdiction Boundary
- Coastal Transect Baseline
- Profile Baseline
- Hydrographic Feature

MAP PANELS

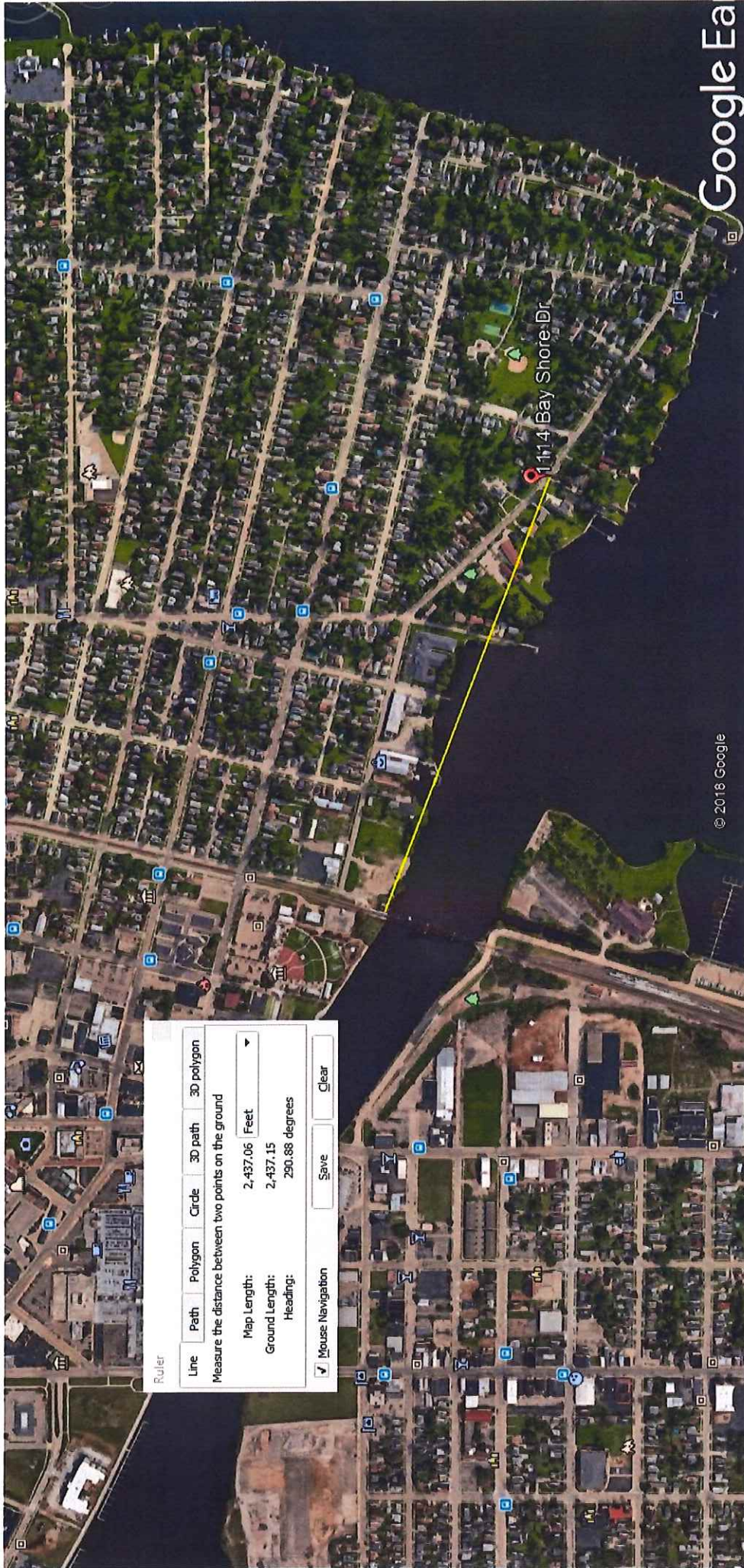
- Digital Data Available
- No Digital Data Available
- Unmapped

The pin displayed on the map is an approximate point selected by the user and does not represent an authoritative property location.

This map complies with FEMA's standards for the use of digital flood maps if it is not void as described below. The basemap shown complies with FEMA's basemap accuracy standards

The flood hazard information is derived directly from the authoritative NFHL web services provided by FEMA. This map was exported on 7/3/2019 at 2:08:43 PM and does not reflect changes or amendments subsequent to this date and time. The NFHL and effective information may change or become superseded by new data over time.

This map image is void if the one or more of the following map elements do not appear: basemap imagery, flood zone labels, legend, scale bar, map creation date, community identifiers, FIRM panel number, and FIRM effective date. Map images for unmapped and unmodernized areas cannot be used for regulatory purposes.



Ruler

Line Path Polygon Circle 3D path 3D polygon

Measure the distance between two points on the ground

Map Length: 2,437.06 Feet

Ground Length: 2,437.15

Heading: 290.88 degrees

Mouse Navigation



**PRELIMINARY TIER 2
To Determine Eligibility**

**Environmental Review for Activity/Project that is Categorically
Excluded Subject to Section 58.5
Pursuant to 24 CFR 58.35(a)**

Project Information

Project Location: 2344 Comet. Oshkosh WI

Description of the Proposed Project [24 CFR 50.12 & 58.32; 40 CFR 1508.25]:

Exterior and lead paint work needed includes new roofing on house

Estimated Total Project Cost (HUD and non-HUD funds) [24 CFR 58.32(d)]: \$ 8,000

Compliance with 24 CFR 50.4, 58.5, and 58.6 Laws and Authorities

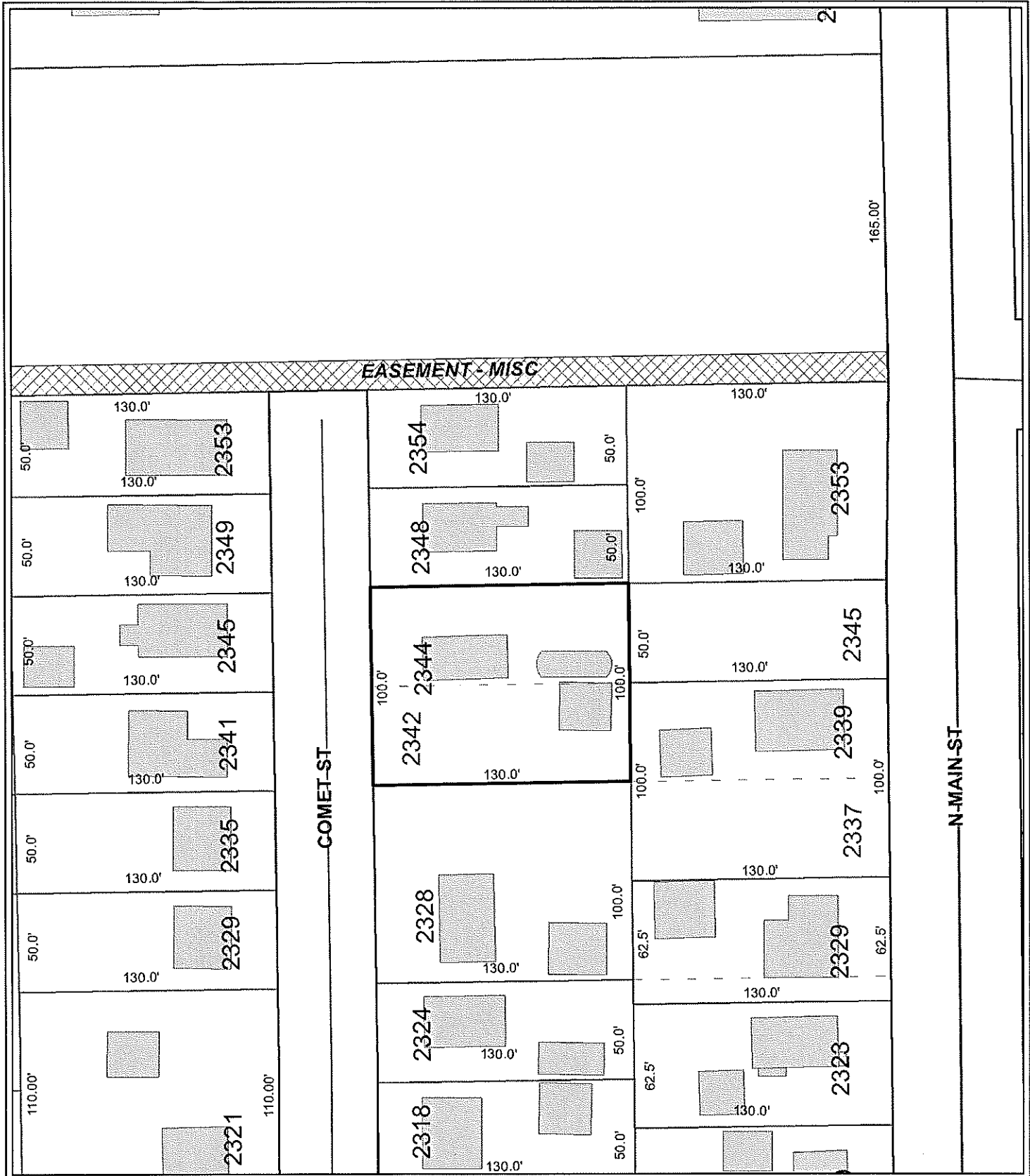
Record below the compliance or conformance determinations for each statute, executive order, or regulation. Provide credible, traceable, and supportive source documentation for each authority. Where applicable, complete the necessary reviews or consultations and obtain or note applicable permits of approvals. Clearly note citations, dates/names/titles of contacts, and page references. Attach additional documentation as appropriate.

Compliance Factors: Statutes, Executive Orders, and Regulations listed at 24 CFR §58.5 and §58.6	Are formal compliance steps or mitigation required?	Compliance determinations
STATUTES, EXECUTIVE ORDERS, AND REGULATIONS LISTED AT 24 CFR 50.4 & 58.6		
Airport Hazards Is property within 2500 feet of Wittman Airport? 24 CFR Part 51 Subpart D	Yes No <input type="checkbox"/> <input checked="" type="checkbox"/>	Using GIS, measure the distance from the lot line of the property to the Airport Overlay Zone. 18,981 feet

Historic Preservation National Historic Preservation Act of 1966, particularly sections 106 and 110; 36 CFR Part 800	Yes No <input type="checkbox"/> <input checked="" type="checkbox"/>	If yes, requires approval from SHPO before work commences.
Noise Abatement and Control Is property within 15 miles of an airport? Is property within 1000 ft of a major road? Is property within 3000 ft. of a railroad? Noise Control Act of 1972, as amended by the Quiet Communities Act of 1978; 24 CFR Part 51 Subpart B	Yes No <input checked="" type="checkbox"/> <input type="checkbox"/> Yes No <input type="checkbox"/> <input checked="" type="checkbox"/> Yes No <input checked="" type="checkbox"/> <input type="checkbox"/>	Use GIS to establish distances. _____ miles _____ feet 2,080 feet If YES to any of the above, additional control measures will be required (i.e. additional insulation in wall(s) nearest the noise, new windows, etc.)
Zoning Classification Is residential use permitted?	Yes No <input checked="" type="checkbox"/> <input type="checkbox"/>	List zoning classification _____ SR-9 _____

Preparer Name / Title: Katie Breselow/ Secretary

Preparer Signature: _____ Date: 6/6/19



2344 COMET

City of Oshkosh maps and data are intended to be used for general identification purposes only, and the City of Oshkosh assumes no liability for the accuracy of the information. Those using the information are responsible for verifying accuracy. For full disclaimer please go to www.ci.oshkosh.wi.us/GISdisclaimer



1 in = 0.01 mi
1 in = 65 ft

Printing Date: 6/6/2019

Prepared by: City of Oshkosh, WI



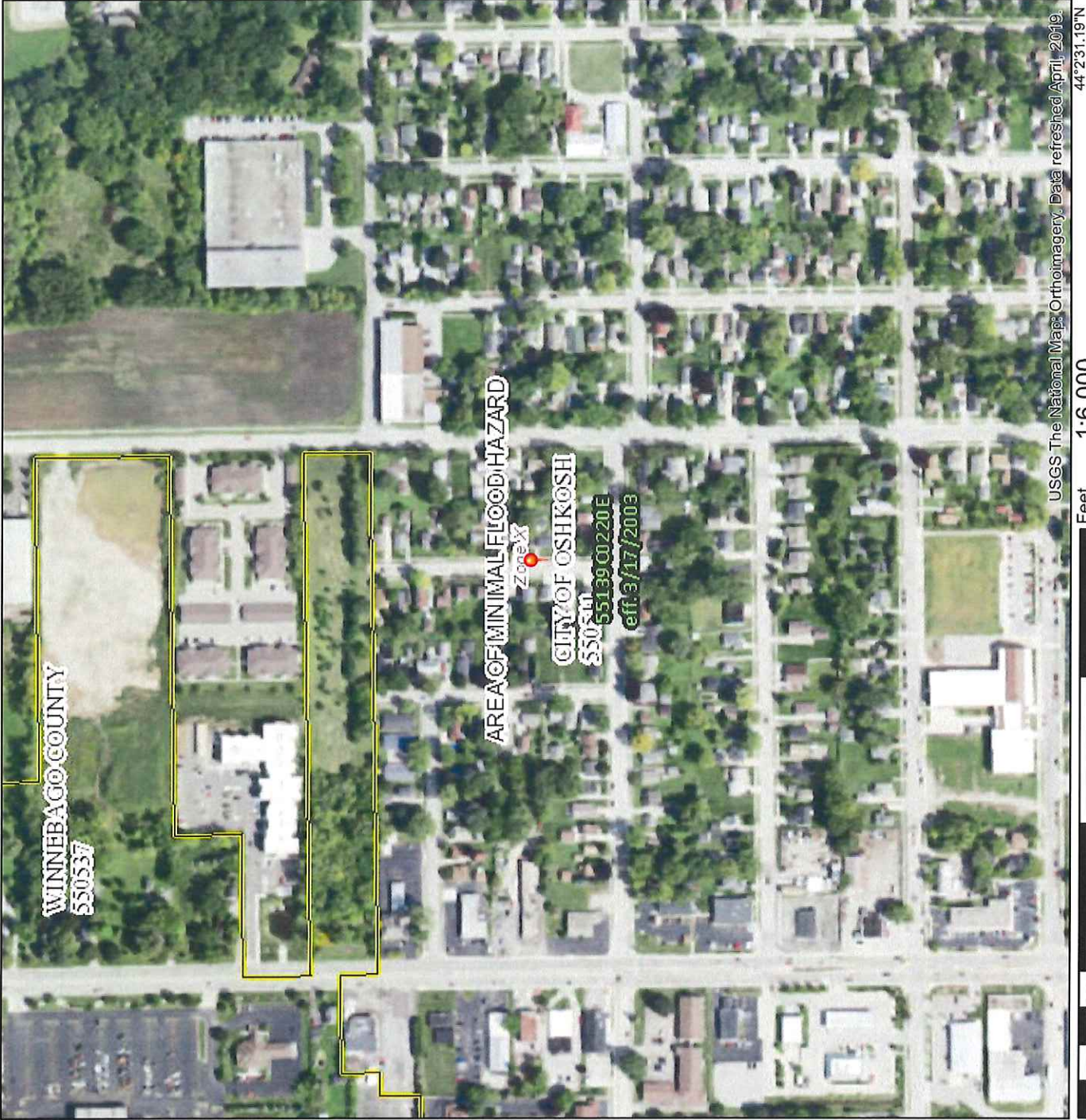


Path: Polygon Circle 3D path 3D polygon
the distance between two points on the ground
Tip Length: 18,981.43 Feet
Mid Length: 18,981.95
Heading: 187.86 degrees
Navigation: Save Clear

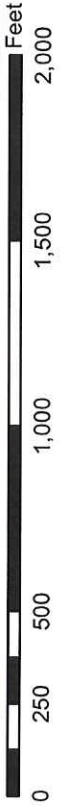
National Flood Hazard Layer FIRMette



44°2'57.06"N



USGS The National Map: Orthoimagery Data refreshed April, 2019



44°2'31.19"N

88°32'1.13"W

Legend

SEE FIS REPORT FOR DETAILED LEGEND AND INDEX MAP FOR FIRM PANEL LAYOUT

<p>SPECIAL FLOOD HAZARD AREAS</p> <ul style="list-style-type: none"> Without Base Flood Elevation (BFE) <i>Zone A, V, A99</i> With BFE or Depth <i>Zone AE, AO, AH, VE, AR</i> Regulatory Floodway 	<p>OTHER AREAS OF FLOOD HAZARD</p> <ul style="list-style-type: none"> 0.2% Annual Chance Flood Hazard, Areas of 1% annual chance flood with average depth less than one foot or with drainage areas of less than one square mile <i>Zone X</i> Future Conditions 1% Annual Chance Flood Hazard <i>Zone X</i> Area with Reduced Flood Risk due to Levee. See Notes. <i>Zone X</i> Area with Flood Risk due to Levee <i>Zone D</i> 	<p>OTHER AREAS</p> <ul style="list-style-type: none"> Area of Minimal Flood Hazard <i>Zone X</i> Effective LOMRs Area of Undetermined Flood Hazard <i>Zone D</i> 	<p>GENERAL STRUCTURES</p> <ul style="list-style-type: none"> Channel, Culvert, or Storm Sewer Levee, Dike, or Floodwall 	<p>OTHER FEATURES</p> <ul style="list-style-type: none"> Cross Sections with 1% Annual Chance Water Surface Elevation Coastal Transect Base Flood Elevation Line (BFE) Limit of Study Jurisdiction Boundary Coastal Transect Baseline Profile Baseline Hydrographic Feature 	<p>MAP PANELS</p> <ul style="list-style-type: none"> Digital Data Available No Digital Data Available Unmapped
--	---	--	--	--	--

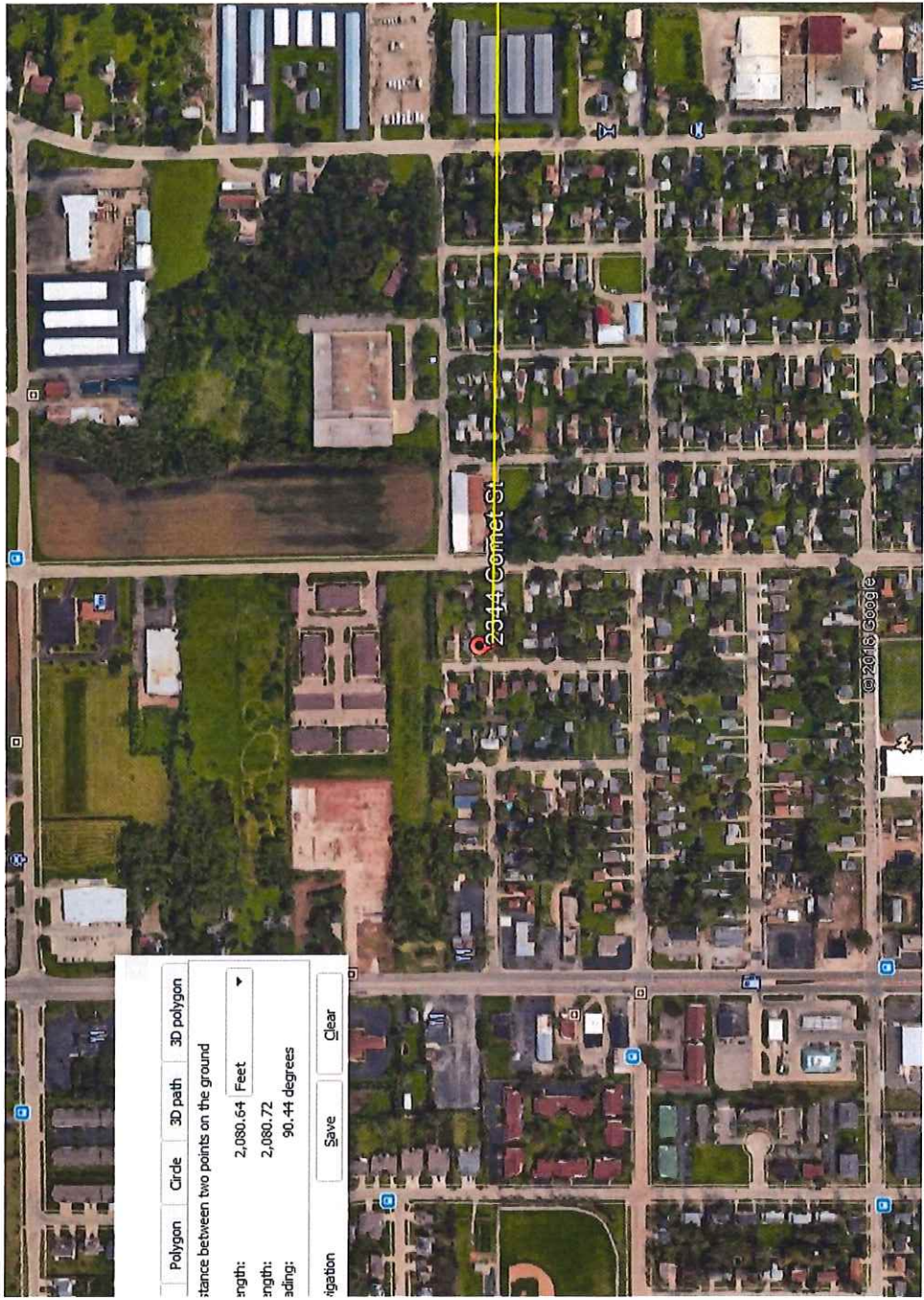


The pin displayed on the map is an approximate point selected by the user and does not represent an authoritative property location.

This map complies with FEMA's standards for the use of digital flood maps if it is not void as described below. The basemap shown complies with FEMA's basemap accuracy standards

The flood hazard information is derived directly from the authoritative NFHL web services provided by FEMA. This map was exported on **7/3/2019 at 3:45:10 PM** and does not reflect changes or amendments subsequent to this date and time. The NFHL and effective information may change or become superseded by new data over time.

This map image is void if the one or more of the following map elements do not appear: basemap imagery, flood zone labels, legend, scale bar, map creation date, community identifiers, FIRM panel number, and FIRM effective date. Map images for unmapped and unmodernized areas cannot be used for regulatory purposes.





**PRELIMINARY TIER 2
To Determine Eligibility**

**Environmental Review for Activity/Project that is Categorically
Excluded Subject to Section 58.5
Pursuant to 24 CFR 58.35(a)**

Project Information

Project Location: 1116 Garfield, Oshkosh WI

Description of the Proposed Project [24 CFR 50.12 & 58.32; 40 CFR 1508.25]:

Exterior and lead paint work needed includes window replacements, front primary door, gutters, basement windows, seal gap between concrete slab and foundation, and sump pit.

Estimated Total Project Cost (HUD and non-HUD funds) [24 CFR 58.32(d)]: **\$ 10,000**

Compliance with 24 CFR 50.4, 58.5, and 58.6 Laws and Authorities

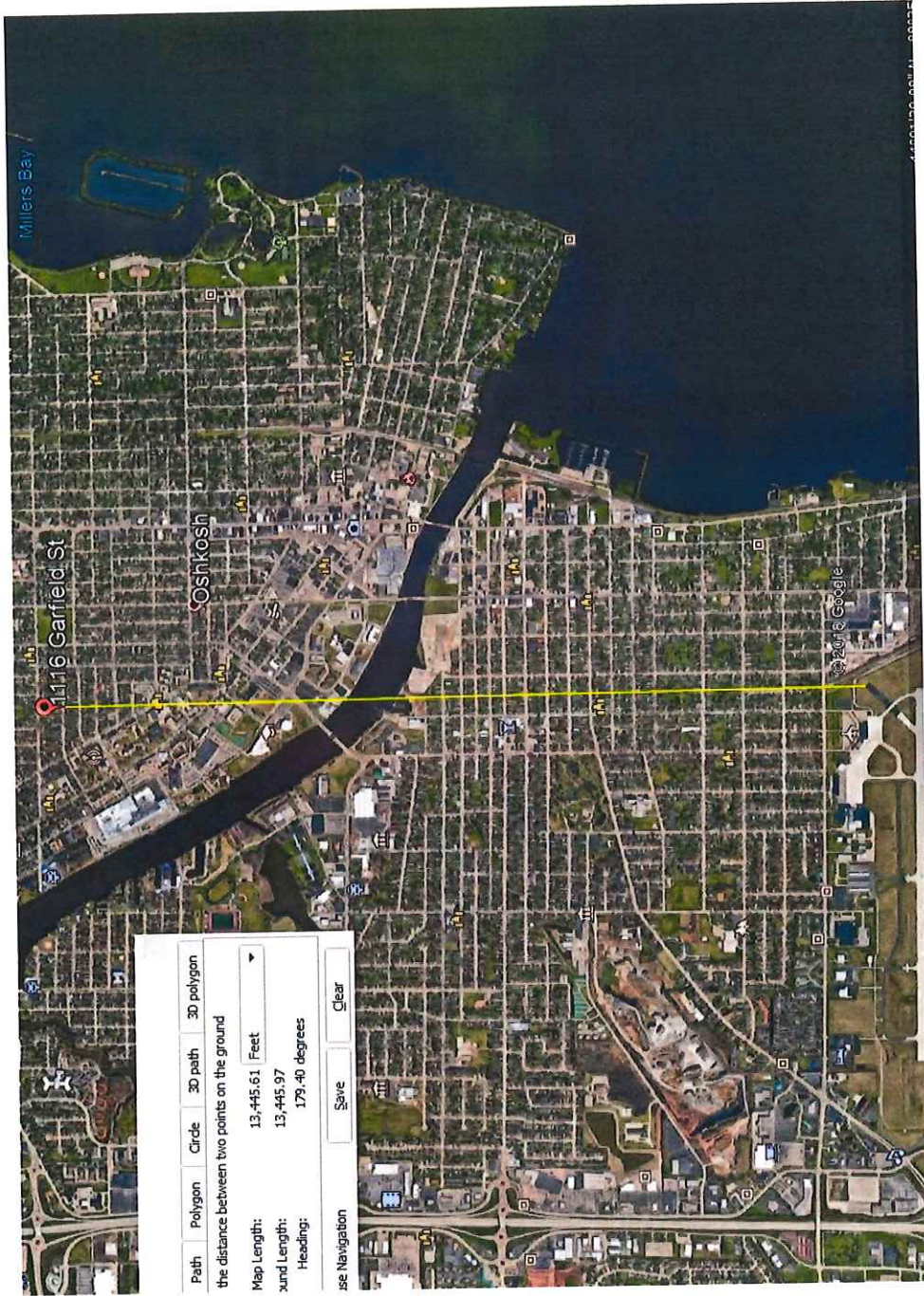
Record below the compliance or conformance determinations for each statute, executive order, or regulation. Provide credible, traceable, and supportive source documentation for each authority. Where applicable, complete the necessary reviews or consultations and obtain or note applicable permits of approvals. Clearly note citations, dates/names/titles of contacts, and page references. Attach additional documentation as appropriate.

Compliance Factors: Statutes, Executive Orders, and Regulations listed at 24 CFR §58.5 and §58.6	Are formal compliance steps or mitigation required?	Compliance determinations
STATUTES, EXECUTIVE ORDERS, AND REGULATIONS LISTED AT 24 CFR 50.4 & 58.6		
Airport Hazards Is property within 2500 feet of Wittman Airport? 24 CFR Part 51 Subpart D	Yes No <input type="checkbox"/> <input checked="" type="checkbox"/>	Using GIS, measure the distance from the lot line of the property to the Airport Overlay Zone. 13,445 feet

Historic Preservation National Historic Preservation Act of 1966, particularly sections 106 and 110; 36 CFR Part 800	Yes No <input type="checkbox"/> <input checked="" type="checkbox"/>	If yes, requires approval from SHPO before work commences.
Noise Abatement and Control Is property within 15 miles of an airport? Is property within 1000 ft of a major road? Is property within 3000 ft. of a railroad? Noise Control Act of 1972, as amended by the Quiet Communities Act of 1978; 24 CFR Part 51 Subpart B	Yes No <input checked="" type="checkbox"/> <input type="checkbox"/> Yes No <input type="checkbox"/> <input checked="" type="checkbox"/> Yes No <input type="checkbox"/> <input checked="" type="checkbox"/>	Use GIS to establish distances. <u>2.5</u> miles _____ feet 4,633 feet If YES to any of the above, additional control measures will be required (i.e. additional insulation in wall(s) nearest the noise, new windows, etc.)
Zoning Classification Is residential use permitted?	Yes No <input checked="" type="checkbox"/> <input type="checkbox"/>	List zoning classification <u>SR-5</u>

Preparer Name / Title: Katie Breselow/ Secretary

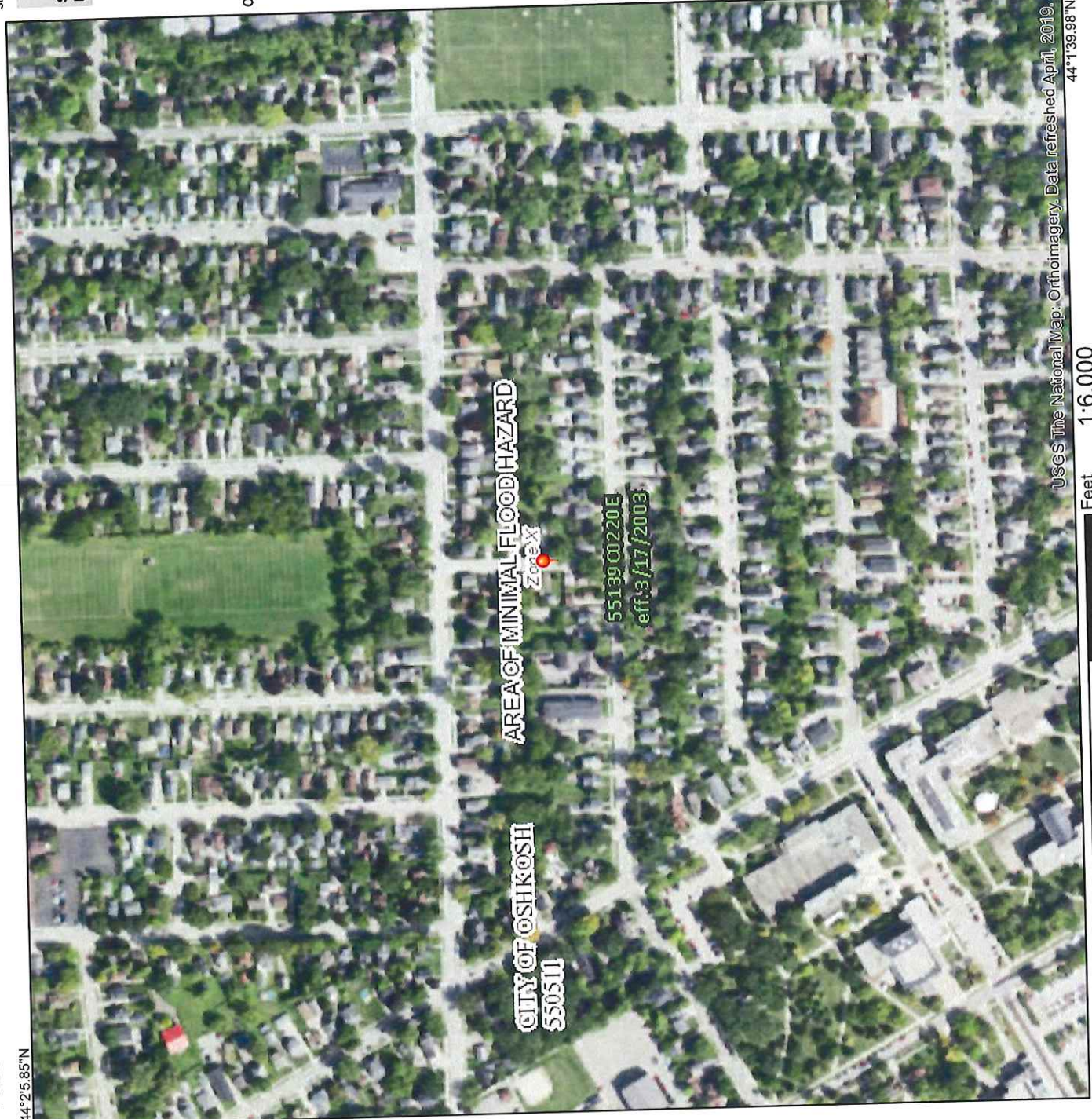
Preparer Signature: _____ Date: 6/6/19



National Flood Hazard Layer FIRMette



44°25.85'N
88°33'15.75"W



USGS The National Map: Orthoimagery. Data refreshed April, 2019.
44°1'39.98"N
1:6,000
Feet
2,000
1,500
1,000
500

Legend

SEE FIS REPORT FOR DETAILED LEGEND AND INDEX MAP FOR FIRM PANEL LAYOUT

SPECIAL FLOOD HAZARD AREAS

- Without Base Flood Elevation (BFE)
Zone A, V, A99
- With BFE or Depth Zone AE, AO, AH, VE, AR
- Regulatory Floodway

OTHER AREAS OF FLOOD HAZARD

- 0.2% Annual Chance Flood Hazard. Areas of 1% annual chance flood with average depth less than one foot or with drainage areas of less than one square mile. Zone X
- Future Conditions 1% Annual Chance Flood Hazard Zone X
- Area with Reduced Flood Risk due to Levee. See Notes. Zone X
- Area with Flood Risk due to Levee Zone D

OTHER AREAS

- Area of Minimal Flood Hazard Zone X
- Effective LOMRS
- Area of Undetermined Flood Hazard Zone D

GENERAL STRUCTURES

- Channel, Culvert, or Storm Sewer
- Levee, Dike, or Floodwall

OTHER FEATURES

- Cross Sections with 1% Annual Chance
- Water Surface Elevation
- Coastal Transect
- Base Flood Elevation Line (BFE)
- Limit of Study
- Jurisdiction Boundary
- Coastal Transect Baseline
- Profile Baseline
- Hydrographic Feature

MAP PANELS

- Digital Data Available
- No Digital Data Available
- Unmapped



The pin displayed on the map is an approximate point selected by the user and does not represent an authoritative property location.

This map complies with FEMA's standards for the use of digital flood maps if it is not void as described below. The basemap shown complies with FEMA's basemap accuracy standards.

The flood hazard information is derived directly from the authoritative NFHL web services provided by FEMA. This map was exported on 7/3/2019 at 2:18:07 PM and does not reflect changes or amendments subsequent to this date and time. The NFHL and effective information may change or become superseded by new data over time.

This map image is void if the one or more of the following map elements do not appear: basemap imagery, flood zone labels, legend, scale bar, map creation date, community identifiers, FIRM panel number, and FIRM effective date. Map images for unmapped and undetermined areas cannot be used for regulatory purposes.



Polygon	Circle	3D path	3D polygon
Distance between two points on the ground			
1:	4,632.92	Feet	
1:	4,633.11		
3:	89.47	degrees	
ion	Save	Clear	



**PRELIMINARY TIER 2
To Determine Eligibility**

**Environmental Review for Activity/Project that is Categorically
Excluded Subject to Section 58.5
Pursuant to 24 CFR 58.35(a)**

Project Information

Project Location: 1233 Harrison. Oshkosh WI

Description of the Proposed Project [24 CFR 50.12 & 58.32; 40 CFR 1508.25]:

Exterior and lead paint work needed includes major front porch work. Two of the foundation walls are bowing and should be excavated and reinforced with steel beams along with sump pit.

Estimated Total Project Cost (HUD and non-HUD funds) [24 CFR 58.32(d)]: \$ 15,000

Compliance with 24 CFR 50.4, 58.5, and 58.6 Laws and Authorities

Record below the compliance or conformance determinations for each statute, executive order, or regulation. Provide credible, traceable, and supportive source documentation for each authority. Where applicable, complete the necessary reviews or consultations and obtain or note applicable permits of approvals. Clearly note citations, dates/names/titles of contacts, and page references. Attach additional documentation as appropriate.

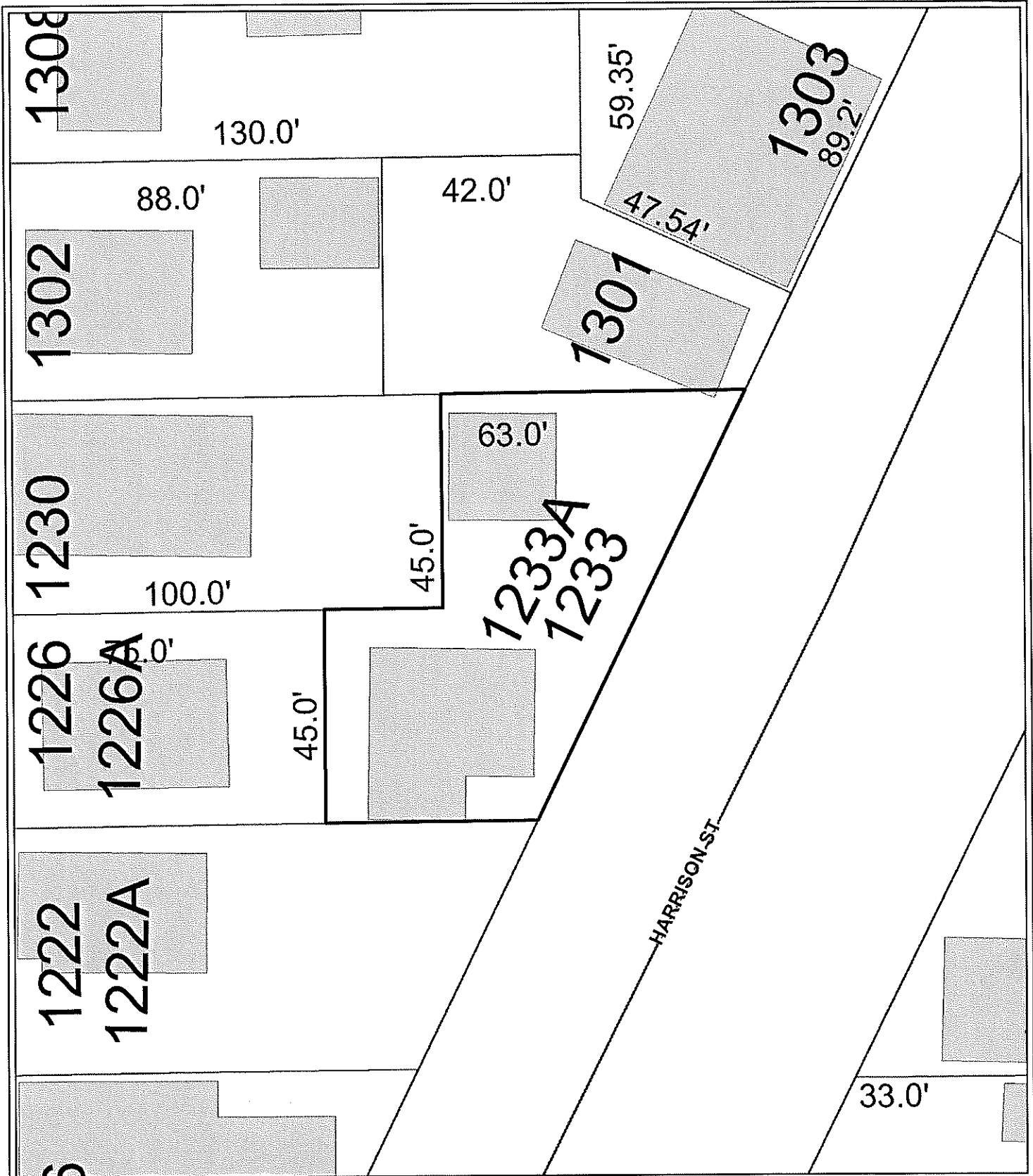
Compliance Factors: Statutes, Executive Orders, and Regulations listed at 24 CFR §58.5 and §58.6	Are formal compliance steps or mitigation required?	Compliance determinations
STATUTES, EXECUTIVE ORDERS, AND REGULATIONS LISTED AT 24 CFR 50.4 & 58.6		
Airport Hazards Is property within 2500 feet of Wittman Airport? 24 CFR Part 51 Subpart D	Yes No <input type="checkbox"/> <input checked="" type="checkbox"/>	Using GIS, measure the distance from the lot line of the property to the Airport Overlay Zone. 14,437 feet
Explosive and Flammable Hazards	Yes No	Attach photo(s) of the hazards.

<p>Is property near or adjacent to facilities with above ground flammable tanks (i.e. gas station with LP tanks, private business with large outdoor storage tanks, etc)</p>	<p><input type="checkbox"/> Yes <input checked="" type="checkbox"/> No</p>	
<p>24 CFR Part 51 Subpart C</p>		
<p>Floodplain Management</p> <p>Is property within the 100 yr floodplain?</p> <p>If property is within 100 year floodplain, property owner must provide copy of flood insurance before project starts</p> <p>Is property within 500 yr floodplain?</p> <p>If YES, project CANNOT be approved.</p> <p>Executive Order 11988, particularly section 2(a); 24 CFR Part 55</p>	<p>Yes No <input type="checkbox"/> <input checked="" type="checkbox"/></p> <p>Yes No <input type="checkbox"/> <input checked="" type="checkbox"/></p>	<p>ATTACH: FEMA floodplain panel and map number; date of map AND GIS map showing floodplain/floodway</p>
<div style="border: 1px solid black; padding: 5px;"> <p>Flood Insurance</p> <p>If property is within 100 year floodplain, property owner must provide copy of flood insurance.</p> <p>Flood Disaster Protection Act of 1973 and National Flood Insurance Reform Act of 1994 [42 USC 4001-4128 and 42 USC 5154a]</p> </div>	<p>Yes No <input type="checkbox"/> <input type="checkbox"/></p>	

Historic Preservation National Historic Preservation Act of 1966, particularly sections 106 and 110; 36 CFR Part 800	Yes No <input type="checkbox"/> <input checked="" type="checkbox"/>	If yes, requires approval from SHPO before work commences.
Noise Abatement and Control Is property within 15 miles of an airport? Is property within 1000 ft of a major road? Is property within 3000 ft. of a railroad? Noise Control Act of 1972, as amended by the Quiet Communities Act of 1978; 24 CFR Part 51 Subpart B	Yes No <input checked="" type="checkbox"/> <input type="checkbox"/> Yes No <input type="checkbox"/> <input checked="" type="checkbox"/> Yes No <input checked="" type="checkbox"/> <input type="checkbox"/>	Use GIS to establish distances. _____ miles _____ feet 1,487 feet If YES to any of the above, additional control measures will be required (i.e. additional insulation in wall(s) nearest the noise, new windows, etc.)
Zoning Classification Is residential use permitted?	Yes No <input checked="" type="checkbox"/> <input type="checkbox"/>	List zoning classification _____ UMU _____


Preparer Name / Title: Katie Breselow/ Secretary

Preparer Signature: _____ Date: 5/31/19

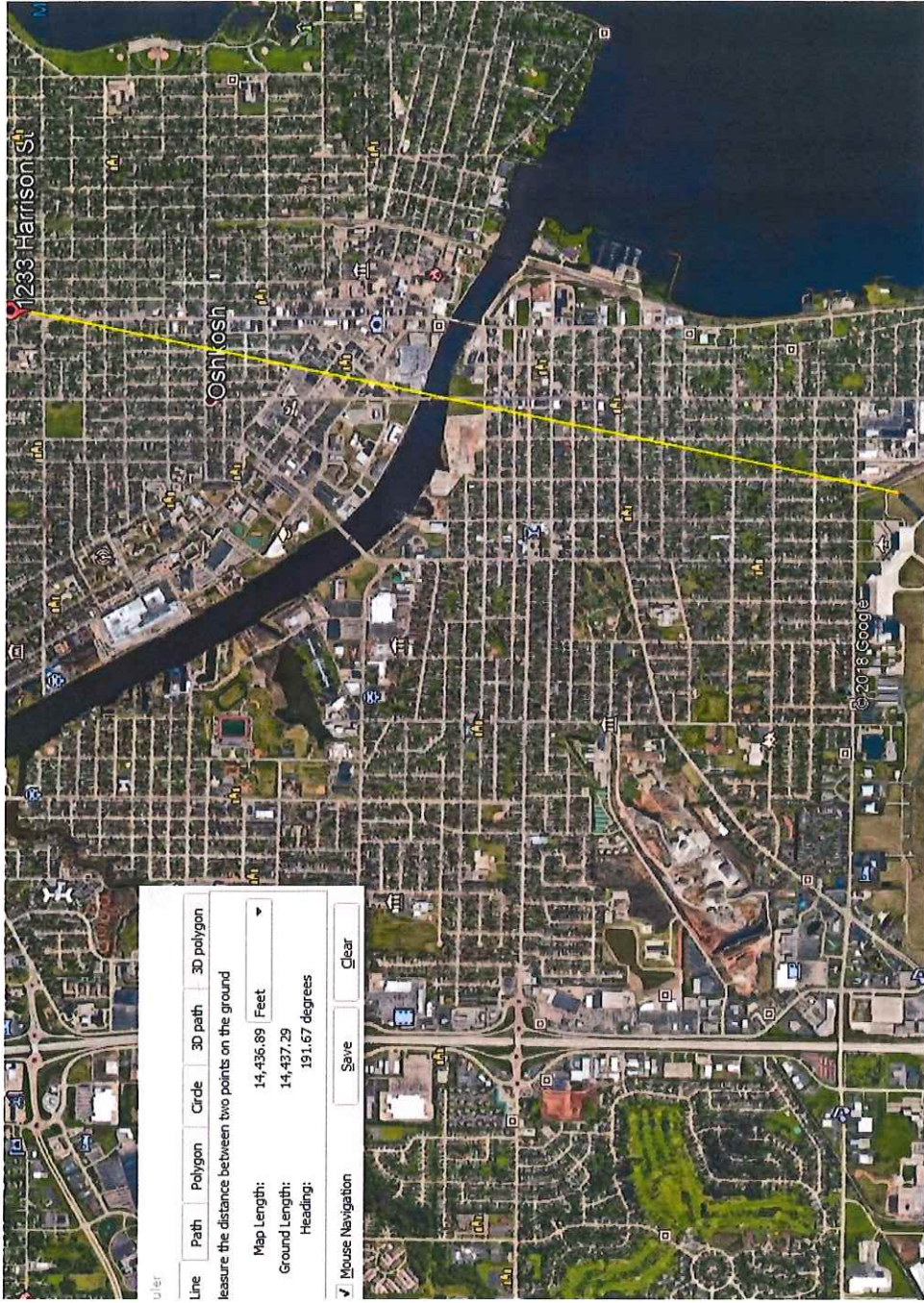


1233 HARRISON

City of Oshkosh maps and data are intended to be used for general identification purposes only, and the City of Oshkosh assumes no liability for the accuracy of the information. Those using the information are responsible for verifying accuracy. For full disclaimer please go to www.ci.oshkosh.wi.us/GISdisclaimer


 1 in = 0.01 mi
 1 in = 27 ft
 Printing Date: 6/4/2019
 Prepared by: City of Oshkosh, WI





uler

Line Path Polygon Circle 3D path 3D polygon

Measure the distance between two points on the ground

Map Length: 14,436.89 Feet

Ground Length: 14,437.29

Heading: 191.67 degrees

Mouse Navigation

Save

Clear

National Flood Hazard Layer FIRMette



44°2'11.36"N
88°32'32.49"W



USGS The National Map of Imagery Data refreshed April, 2019
44°1'45.49"N

Feet

1:6,000

2,000

1,500

1,000

500

Legend

SEE FIS REPORT FOR DETAILED LEGEND AND INDEX MAP FOR FIRM PANEL LAYOUT

Without Base Flood Elevation (BFE) Zone AE, AR	Without Base Flood Elevation (BFE) Zone AE, AR
With BFE of Depth Zone AE, AO, AF, VE, AR Regulatory Floodway	With BFE of Depth Zone AE, AO, AF, VE, AR Regulatory Floodway

SPECIAL FLOOD HAZARD AREAS

0.2% Annual Chance Flood Hazard, Areas of 1% annual chance flood with average depth less than one foot or with drainage areas of less than one square mile *Zone X*

Future Conditions 1% Annual Chance Flood Hazard *Zone X*

Area with Reduced Flood Risk due to Levee. See Notes. *Zone X*

Area with Flood Risk due to Levee. *Zone D*

OTHER AREAS OF FLOOD HAZARD

NO SCREEN

Area of Minimal Flood Hazard *Zone X*

Effective LOMRS

Area of Undetermined Flood Hazard *Zone D*

OTHER AREAS

Channel, Culvert, or Storm Sewer

Levee, Dike, or Floodwall

GENERAL STRUCTURES

20.2 Cross Sections with 1% Annual Chance

17.5 Water Surface Elevation

Coastal Transect

Base Flood Elevation Line (BFE)

Limit of Study

Jurisdiction Boundary

Coastal Transect Baseline

Profile Baseline

Hydrographic Feature

OTHER FEATURES

Digital Data Available

No Digital Data Available

Unmapped

MAP PANELS

The pin displayed on the map is an approximate point selected by the user and does not represent an authoritative property location.

This map complies with FEMA's standards for the use of digital flood maps if it is not void as described below. The basemap shown complies with FEMA's basemap accuracy standards

The flood hazard information is derived directly from the authoritative NFHL web services provided by FEMA. This map was exported on 7/3/2019 at 2:21:23 PM and does not reflect changes or amendments subsequent to this date and time. The NFHL and effective information may change or become superseded by new data over time.

This map image is void if the one or more of the following map elements do not appear: basemap imagery, flood zone labels, legend, scale bar, map creation date, community identifiers, FIRM panel number, and FIRM effective date. Map images for unmapped and non-modernized areas cannot be used for regulatory purposes.

88°31'55.03"W





**PRELIMINARY TIER 2
To Determine Eligibility**

**Environmental Review for Activity/Project that is Categorically
Excluded Subject to Section 58.5
Pursuant to 24 CFR 58.35(a)**

Project Information

Project Location: 1044 Jefferson St., Oshkosh WI

Description of the Proposed Project [24 CFR 50.12 & 58.32; 40 CFR 1508.25]:

Exterior and lead paint work needed includes new roofing on house, repairs to leaking roofing areas, gutters, various areas of siding painting, front porch repairs, side porch repairs/painting, various window replacements, foundation tuckpointing, chimney tuckpointing, basement windows, and interior water damage repairs/lead paint work.

Estimated Total Project Cost (HUD and non-HUD funds) [24 CFR 58.32(d)]: \$ 27,000

Compliance with 24 CFR 50.4, 58.5, and 58.6 Laws and Authorities

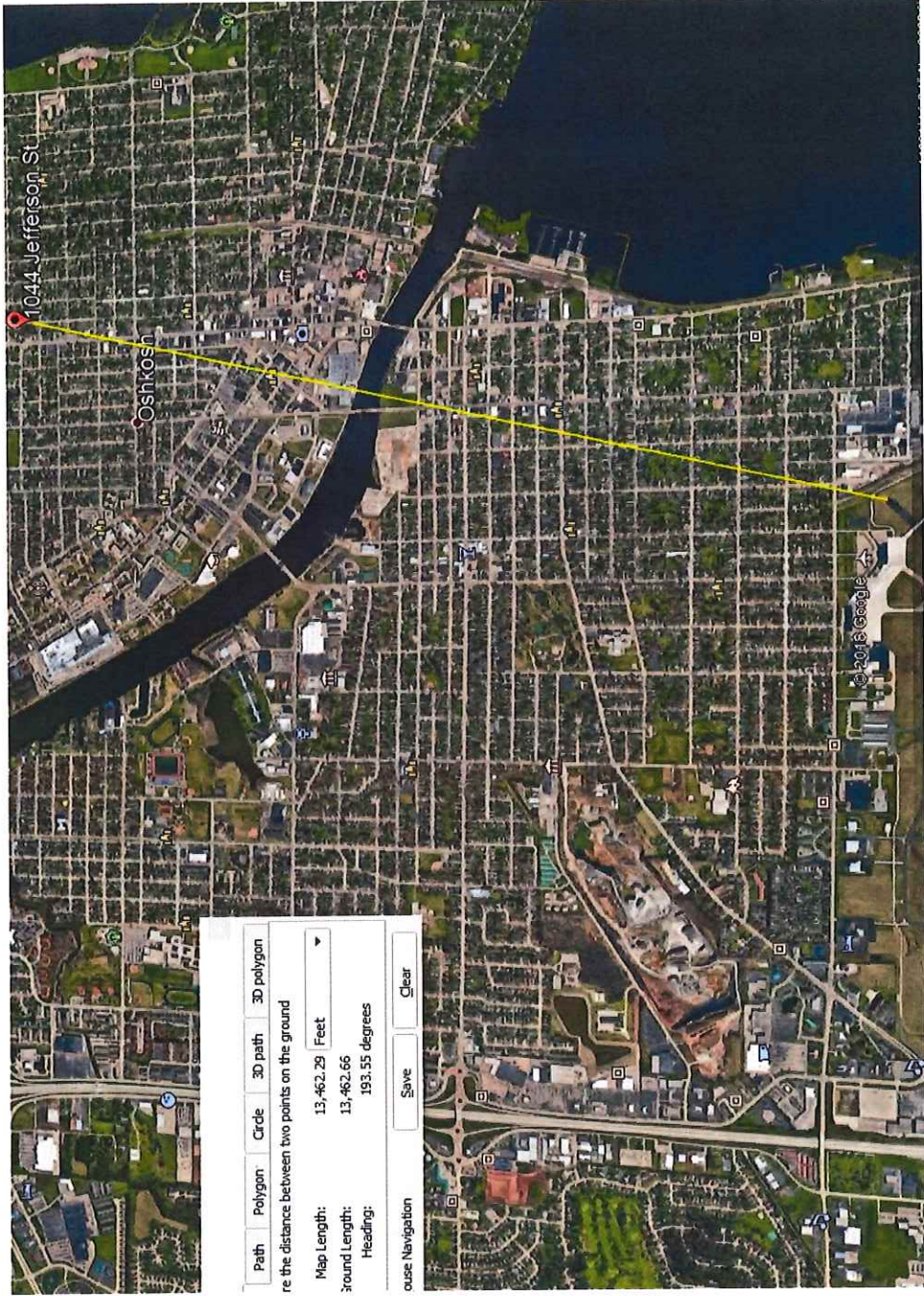
Record below the compliance or conformance determinations for each statute, executive order, or regulation. Provide credible, traceable, and supportive source documentation for each authority. Where applicable, complete the necessary reviews or consultations and obtain or note applicable permits of approvals. Clearly note citations, dates/names/titles of contacts, and page references. Attach additional documentation as appropriate.

Compliance Factors: Statutes, Executive Orders, and Regulations listed at 24 CFR §58.5 and §58.6	Are formal compliance steps or mitigation required?	Compliance determinations
STATUTES, EXECUTIVE ORDERS, AND REGULATIONS LISTED AT 24 CFR 50.4 & 58.6		
Airport Hazards Is property within 2500 feet of Wittman Airport? 24 CFR Part 51 Subpart D	Yes No <input type="checkbox"/> <input checked="" type="checkbox"/>	Using GIS, measure the distance from the lot line of the property to the Airport Overlay Zone. 13,462 feet

Historic Preservation National Historic Preservation Act of 1966, particularly sections 106 and 110; 36 CFR Part 800	Yes No <input type="checkbox"/> <input checked="" type="checkbox"/>	If yes, requires approval from SHPO before work commences.
Noise Abatement and Control Is property within 15 miles of an airport? Is property within 1000 ft of a major road? Is property within 3000 ft. of a railroad? Noise Control Act of 1972, as amended by the Quiet Communities Act of 1978; 24 CFR Part 51 Subpart B	Yes No <input checked="" type="checkbox"/> <input type="checkbox"/> Yes No <input type="checkbox"/> <input checked="" type="checkbox"/> Yes No <input checked="" type="checkbox"/> <input type="checkbox"/>	Use GIS to establish distances. _____ 2.5 _____ miles _____ feet 1,235 feet If YES to any of the above, additional control measures will be required (i.e. additional insulation in wall(s) nearest the noise, new windows, etc.)
Zoning Classification Is residential use permitted?	Yes No <input checked="" type="checkbox"/> <input type="checkbox"/>	List zoning classification _____ SR-9 _____

Preparer Name / Title: Katie Breselow/ Secretary

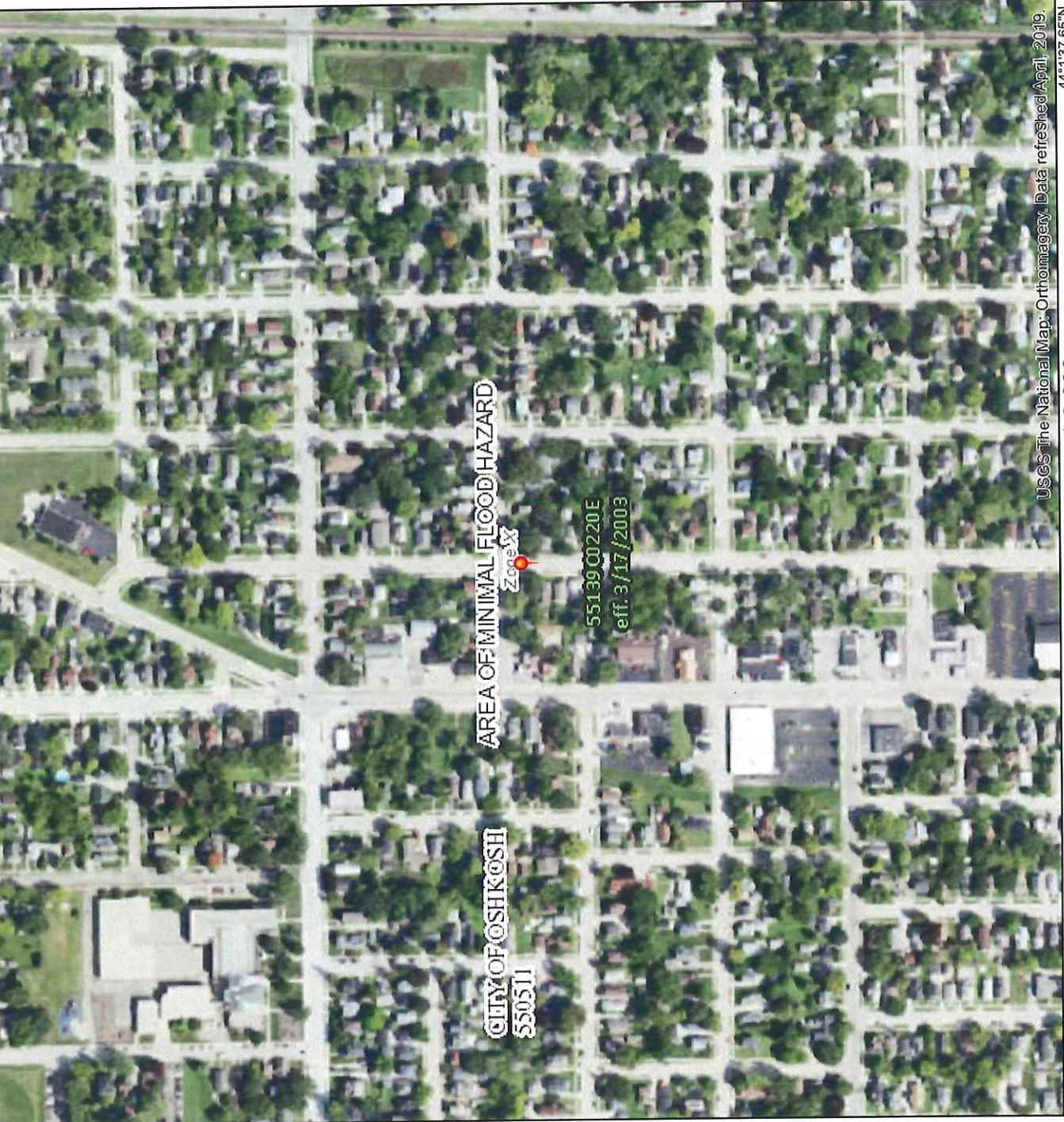
Preparer Signature: _____ Date: 6/6/19



National Flood Hazard Layer FIRMette



44°2'3.52"N



USGS The National Map: Orthoimagery Data refreshed April, 2019. 44°1'37.65"N



88°31'52.06"W

Legend

SEE FIS REPORT FOR DETAILED LEGEND AND INDEX MAP FOR FIRM PANEL LAYOUT

<p>SPECIAL FLOOD HAZARD AREAS</p> <ul style="list-style-type: none"> Without Base Flood Elevation (BFE) Zone A, V, A59 With BFE or Depth Zone AE, AO, AH, VE, AR Regulatory Floodway 	<p>0.2% Annual Chance Flood Hazard, Areas of 1% annual chance flood with average depth less than one foot or with drainage areas of less than one square mile Zone X</p> <p>Future Conditions 1% Annual Chance Flood Hazard Zone X</p> <p>Area with Reduced Flood Risk due to Levee. See Notes, Zone X</p> <p>Area with Flood Risk due to Levee Zone D</p>
<p>OTHER AREAS OF FLOOD HAZARD</p> <ul style="list-style-type: none"> NO SCREEN Area of Minimal Flood Hazard Zone X Effective LOMRs Area of Undetermined Flood Hazard Zone D 	<p>OTHER AREAS</p> <p>GENERAL STRUCTURES</p> <ul style="list-style-type: none"> Channel, Culvert, or Storm Sewer Levee, Dike, or Floodwall
<p>OTHER FEATURES</p> <ul style="list-style-type: none"> Cross Sections with 1% Annual Chance Water Surface Elevation Coastal Transect Base Flood Elevation Line (BFE) Limit of Study Jurisdiction Boundary Coastal Transect Baseline Profile Baseline Hydrographic Feature 	<p>MAP PANELS</p> <ul style="list-style-type: none"> Digital Data Available No Digital Data Available Unmapped

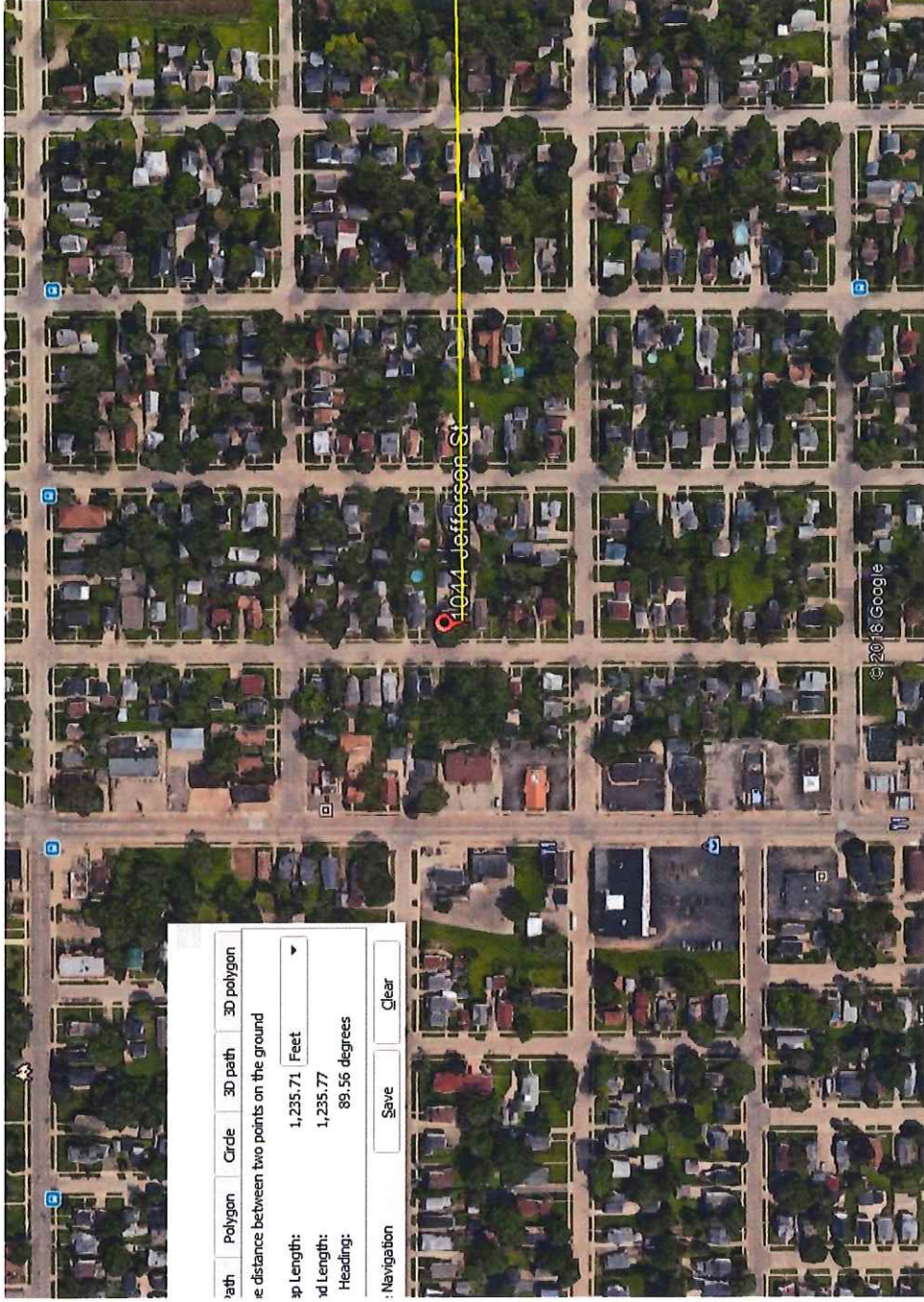


The pin displayed on the map is an approximate point selected by the user and does not represent an authoritative property location.

This map complies with FEMA's standards for the use of digital flood maps if it is not void as described below. The basemap shown complies with FEMA's basemap accuracy standards

The flood hazard information is derived directly from the authoritative NFHL web services provided by FEMA. This map was exported on **7/3/2019 at 2:02:40 PM** and does not reflect changes or amendments subsequent to this date and time. The NFHL and effective information may change or become superseded by new data over time.

This map image is void if the one or more of the following map elements do not appear: basemap imagery, flood zone labels, legend, scale bar, map creation date, community identifiers, FIRW panel number, and FIRM effective date. Map images for unmapped and unmodernized areas cannot be used for regulatory purposes.





**PRELIMINARY TIER 2
To Determine Eligibility**

**Environmental Review for Activity/Project that is Categorically
Excluded Subject to Section 58.5
Pursuant to 24 CFR 58.35(a)**

Project Information

Project Location: 1718 Jefferson., Oshkosh WI

Description of the Proposed Project [24 CFR 50.12 & 58.32; 40 CFR 1508.25]:

Exterior and lead paint work needed includes new roofing on house and attached garage, upper bedroom windows, basement windows, garage loft windows, deck guardrails/steps, re-work various storm windows, and finishing installing window and wall in rear laundry room.

Estimated Total Project Cost (HUD and non-HUD funds) [24 CFR 58.32(d)]: \$ 22,500

Compliance with 24 CFR 50.4, 58.5, and 58.6 Laws and Authorities

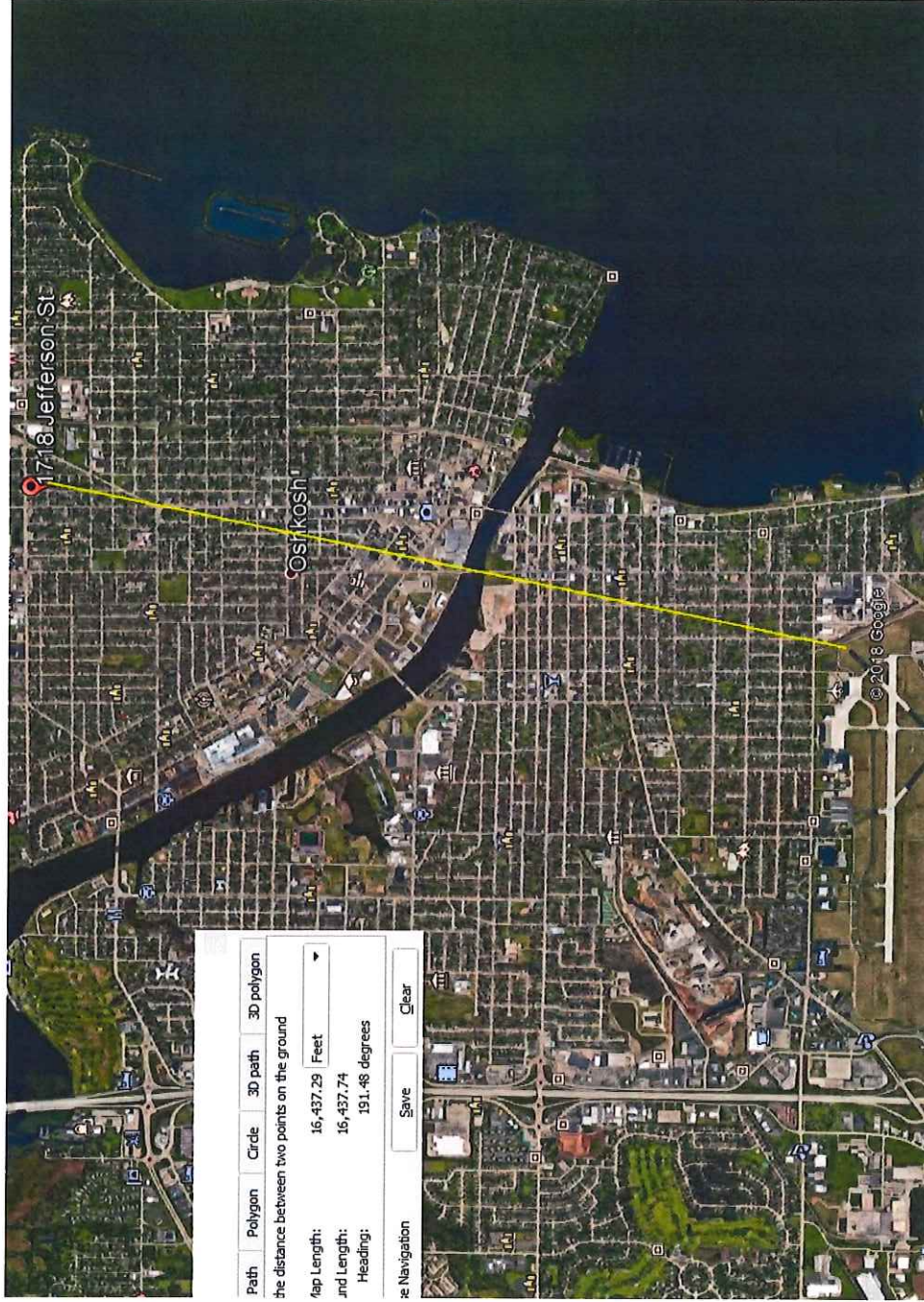
Record below the compliance or conformance determinations for each statute, executive order, or regulation. Provide credible, traceable, and supportive source documentation for each authority. Where applicable, complete the necessary reviews or consultations and obtain or note applicable permits of approvals. Clearly note citations, dates/names/titles of contacts, and page references. Attach additional documentation as appropriate.

Compliance Factors: Statutes, Executive Orders, and Regulations listed at 24 CFR §58.5 and §58.6	Are formal compliance steps or mitigation required?	Compliance determinations
STATUTES, EXECUTIVE ORDERS, AND REGULATIONS LISTED AT 24 CFR 50.4 & 58.6		
Airport Hazards Is property within 2500 feet of Wittman Airport? 24 CFR Part 51 Subpart D	Yes No <input type="checkbox"/> <input checked="" type="checkbox"/>	Using GIS, measure the distance from the lot line of the property to the Airport Overlay Zone. 16,437 feet

Historic Preservation National Historic Preservation Act of 1966, particularly sections 106 and 110; 36 CFR Part 800	Yes No <input type="checkbox"/> <input checked="" type="checkbox"/>	If yes, requires approval from SHPO before work commences.
Noise Abatement and Control Is property within 15 miles of an airport? Is property within 1000 ft of a major road? Is property within 3000 ft. of a railroad? Noise Control Act of 1972, as amended by the Quiet Communities Act of 1978; 24 CFR Part 51 Subpart B	Yes No <input checked="" type="checkbox"/> <input type="checkbox"/> Yes No <input type="checkbox"/> <input checked="" type="checkbox"/> Yes No <input checked="" type="checkbox"/> <input type="checkbox"/>	Use GIS to establish distances. _____ 3.1 _____ miles _____ feet 1308 feet If YES to any of the above, additional control measures will be required (i.e. additional insulation in wall(s) nearest the noise, new windows, etc.)
Zoning Classification Is residential use permitted?	Yes No <input checked="" type="checkbox"/> <input type="checkbox"/>	List zoning classification _____ SR-9 _____

Preparer Name / Title: Katie Breselow/ Secretary

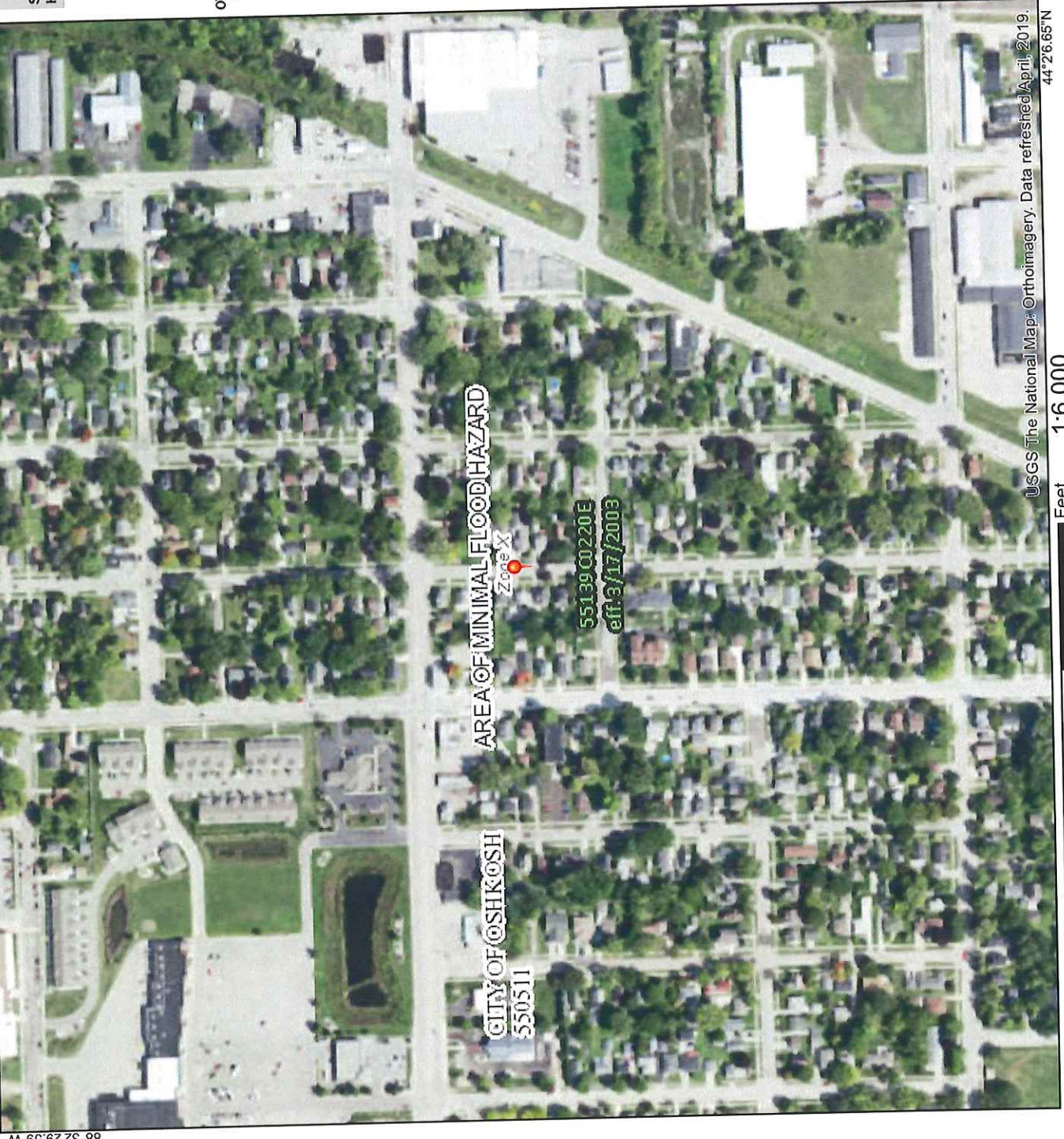
Preparer Signature: _____ Date: 6/7/19



National Flood Hazard Layer FIRMette



44°2'32.51"N



USGS The National Map © Orthoimagery, Data refreshed April, 2019. 44°2'32.51"N

Legend

SEE HIS REPORT FOR DETAILED LEGEND AND INDEX MAP FOR FIRM PANEL LAYOUT

<p>SPECIAL FLOOD HAZARD AREAS</p> <ul style="list-style-type: none"> Without Base Flood Elevation (BFE) Zone A, V, A99 With BFE or Depth Zone AE, AO, AH, VE, AR Regulatory Floodway 	<p>OTHER AREAS OF FLOOD HAZARD</p> <ul style="list-style-type: none"> 0.2% Annual Chance Flood Hazard, Areas of 1% annual chance flood with average depth less than one foot or with drainage areas of less than one square mile Zone X Future Conditions 1% Annual Chance Flood Hazard Zone X Area with Reduced Flood Risk due to Levee. See Notes. Zone X Area with Flood Risk due to Levee Zone D 	<p>OTHER AREAS</p> <ul style="list-style-type: none"> Area of Minimal Flood Hazard Zone X Effective LOMRS Area of Undetermined Flood Hazard Zone D 	<p>GENERAL STRUCTURES</p> <ul style="list-style-type: none"> Channel, Culvert, or Storm Sewer Levee, Dike, or Floodwall 	<p>OTHER FEATURES</p> <ul style="list-style-type: none"> Cross Sections with 1% Annual Chance Water Surface Elevation Coastal Transect Base Flood Elevation Line (BFE) Limit of Study Jurisdiction Boundary Coastal Transect Baseline Profile Baseline Hydrographic Feature 	<p>MAP PANELS</p> <ul style="list-style-type: none"> Digital Data Available No Digital Data Available Unmapped
--	---	--	--	--	--



The pin displayed on the map is an approximate point selected by the user and does not represent an authoritative property location.

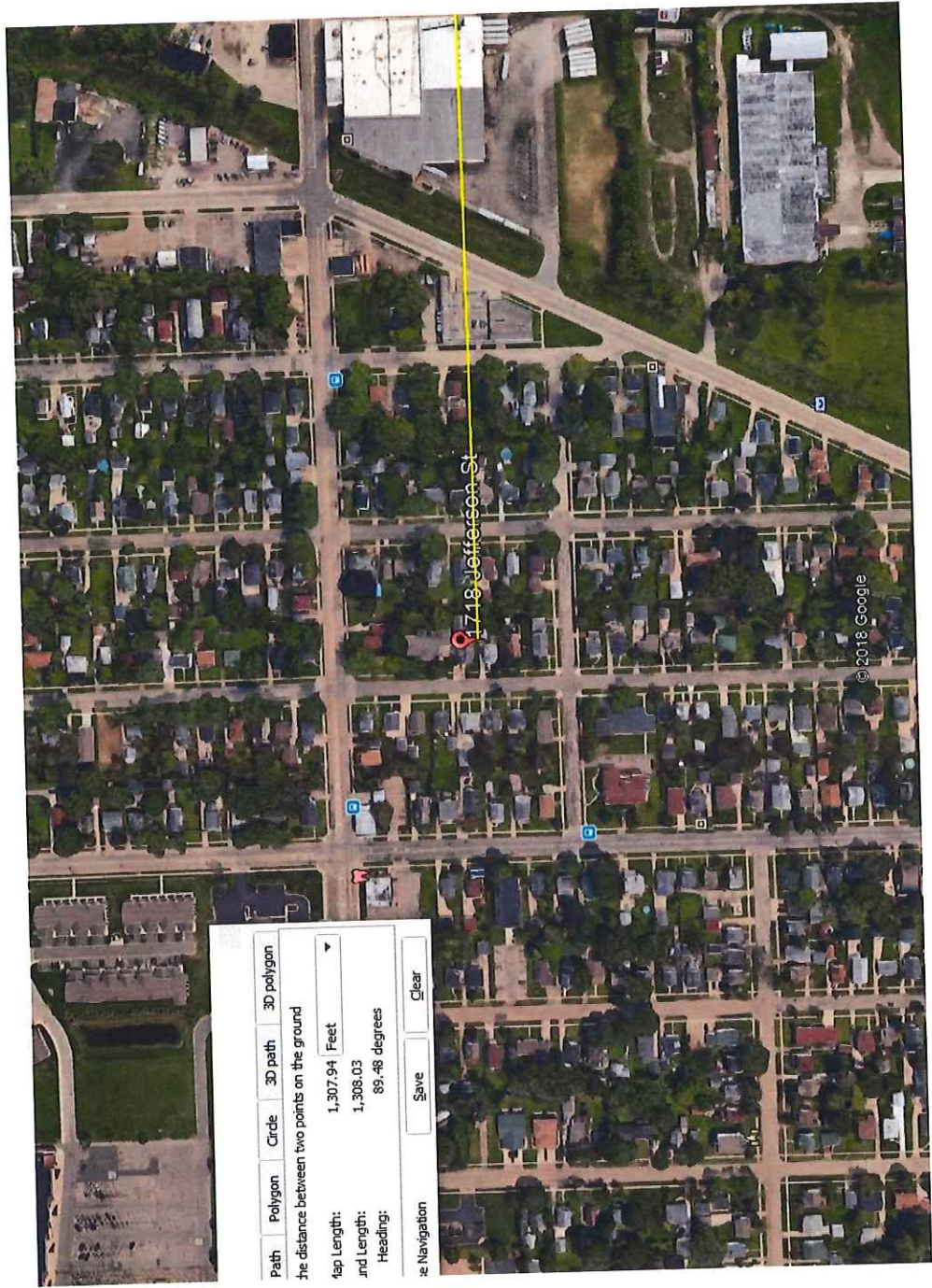
This map complies with FEMA's standards for the use of digital flood maps if it is not void as described below. The basemap shown complies with FEMA's basemap accuracy standards.

The flood hazard information is derived directly from the authoritative NFHL web services provided by FEMA. This map was exported on 7/3/2019 at 2:50:49 PM and does not reflect changes or amendments subsequent to this date and time. The NFHL and effective information may change or become superseded by new data over time.

This map image is void if the one or more of the following map elements do not appear: basemap imagery, flood zone labels, legend, scale bar, map creation date, community identifiers, FIRM panel number, and FIRM effective date. Map images for unmapped and unmodernized areas cannot be used for regulatory purposes.

88°31'52.13"W





Path	Polygon	Circle	3D path	3D polygon
The distance between two points on the ground				
Map Length:	1,307.94	Feet		
Ground Length:	1,308.03			
Heading:	89.48	degrees		
Navigation	Save	Clear		



**PRELIMINARY TIER 2
To Determine Eligibility**

**Environmental Review for Activity/Project that is Categorically
Excluded Subject to Section 58.5
Pursuant to 24 CFR 58.35(a)**

Project Information

Project Location: 2113 Jefferson St, Oshkosh WI

Description of the Proposed Project [24 CFR 50.12 & 58.32; 40 CFR 1508.25]:

Exterior and lead paint work needed includes new roofing on house, siding on rear section of house, gutters, garage roofing, and metal wraps for garage door.

Estimated Total Project Cost (HUD and non-HUD funds) [24 CFR 58.32(d)]: \$ 13,500

Compliance with 24 CFR 50.4, 58.5, and 58.6 Laws and Authorities

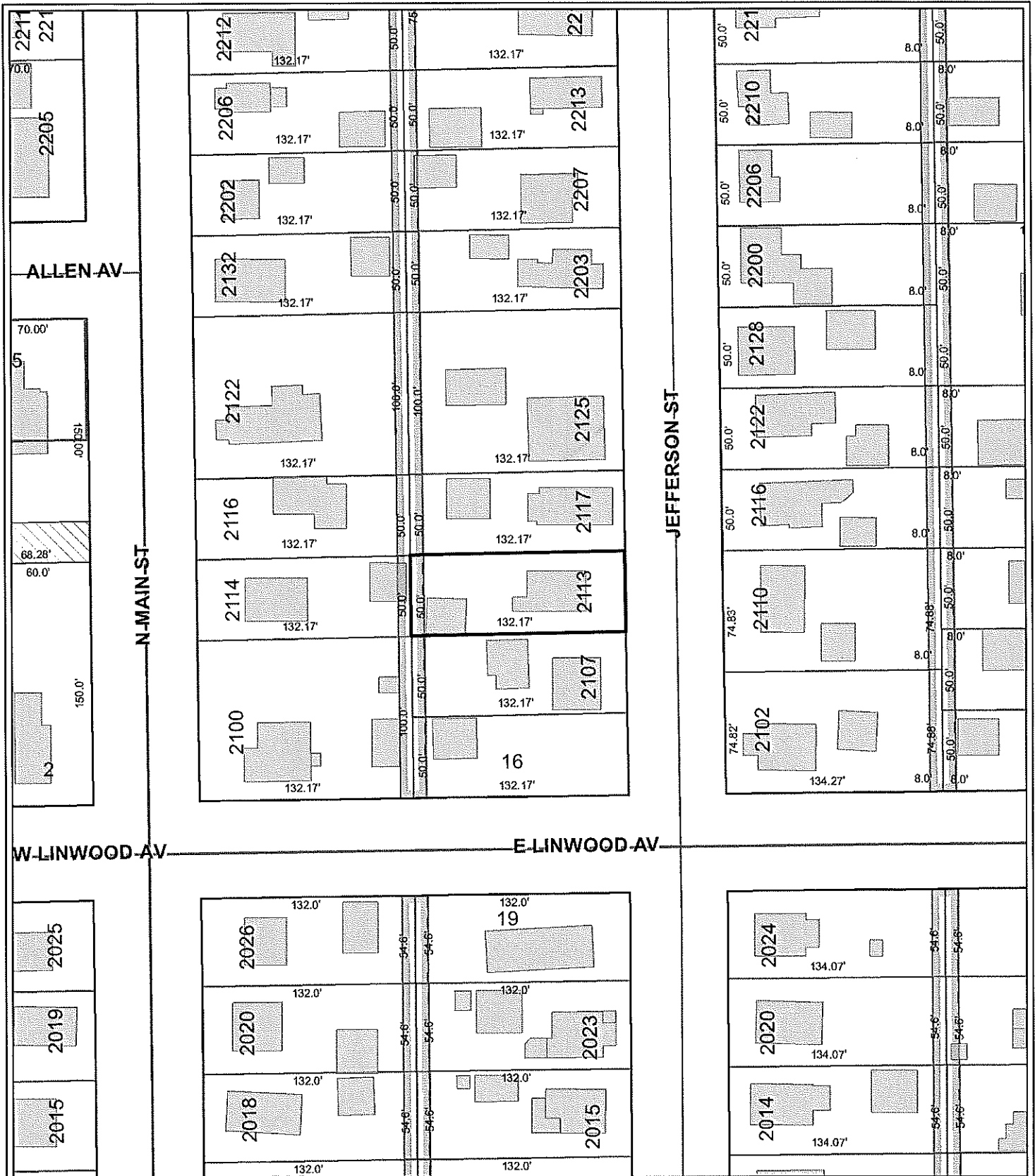
Record below the compliance or conformance determinations for each statute, executive order, or regulation. Provide credible, traceable, and supportive source documentation for each authority. Where applicable, complete the necessary reviews or consultations and obtain or note applicable permits of approvals. Clearly note citations, dates/names/titles of contacts, and page references. Attach additional documentation as appropriate.

Compliance Factors: Statutes, Executive Orders, and Regulations listed at 24 CFR §58.5 and §58.6	Are formal compliance steps or mitigation required?	Compliance determinations
STATUTES, EXECUTIVE ORDERS, AND REGULATIONS LISTED AT 24 CFR 50.4 & 58.6		
Airport Hazards Is property within 2500 feet of Wittman Airport? 24 CFR Part 51 Subpart D	Yes No <input type="checkbox"/> <input checked="" type="checkbox"/>	Using GIS, measure the distance from the lot line of the property to the Airport Overlay Zone. 18,107 feet

Historic Preservation National Historic Preservation Act of 1966, particularly sections 106 and 110; 36 CFR Part 800	Yes No <input type="checkbox"/> <input checked="" type="checkbox"/>	If yes, requires approval from SHPO before work commences.
Noise Abatement and Control Is property within 15 miles of an airport? Is property within 1000 ft of a major road? Is property within 3000 ft. of a railroad? Noise Control Act of 1972, as amended by the Quiet Communities Act of 1978; 24 CFR Part 51 Subpart B	Yes No <input checked="" type="checkbox"/> <input type="checkbox"/> Yes No <input type="checkbox"/> <input checked="" type="checkbox"/> Yes No <input checked="" type="checkbox"/> <input type="checkbox"/>	Use GIS to establish distances. _____ <u>3.4</u> _____ miles _____ feet 1,533 feet If YES to any of the above, additional control measures will be required (i.e. additional insulation in wall(s) nearest the noise, new windows, etc.)
Zoning Classification Is residential use permitted?	Yes No <input checked="" type="checkbox"/> <input type="checkbox"/>	List zoning classification _____ <u>SR-9</u> _____

Preparer Name / Title: Katie Breselow/ Secretary

Preparer Signature: _____ Date: 6/7/19



2113 JEFFERSON

City of Oshkosh maps and data are intended to be used for general identification purposes only, and the City of Oshkosh assumes no liability for the accuracy of the information. Those using the information are responsible for verifying accuracy. For full disclaimer please go to www.ci.oshkosh.wi.us/GISdisclaimer

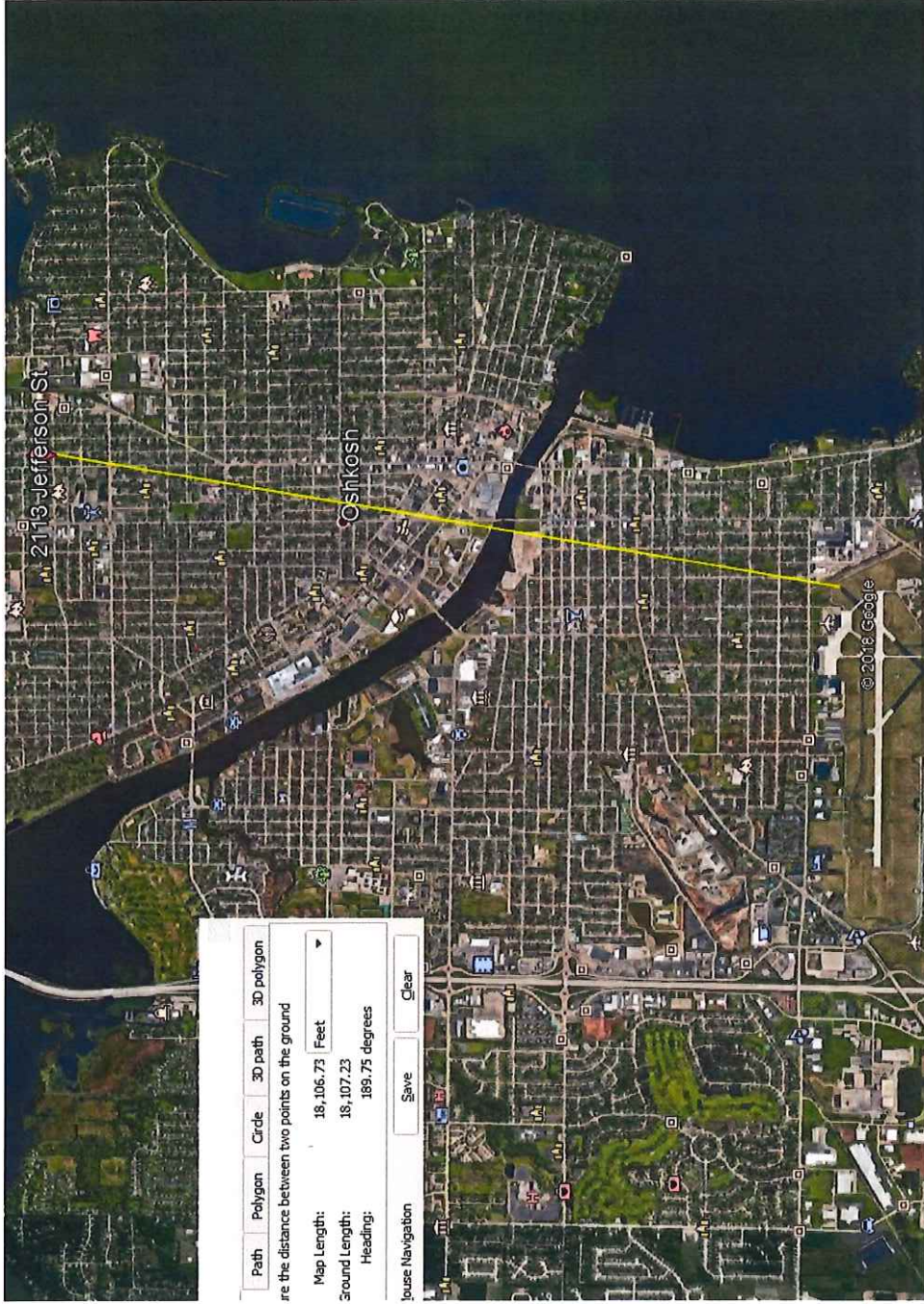


1 in = 0.02 mi
1 in = 80 ft

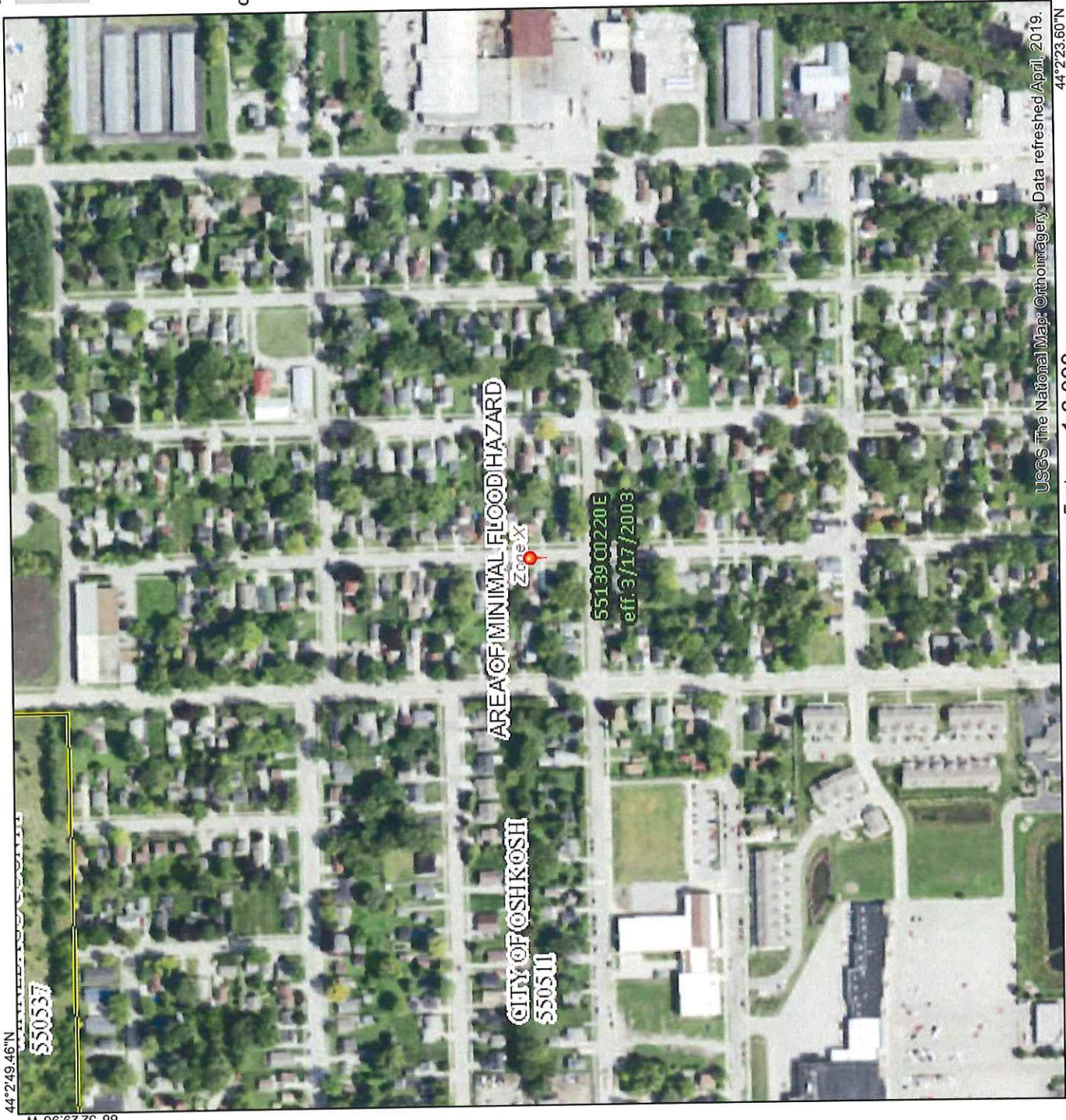
Printing Date: 6/7/2019

Prepared by: City of Oshkosh, WI





National Flood Hazard Layer FIRMette



Legend

SEE FIS REPORT FOR DETAILED LEGEND AND INDEX MAP FOR FIRM PANEL LAYOUT

<p>SPECIAL FLOOD HAZARD AREAS</p> <ul style="list-style-type: none"> Without Base Flood Elevation (BFE) <i>Zone A1, V, A99</i> With BFE or Depth <i>Zone AE, AO, AH, VE, AR</i> Regulatory Floodway 	<p>OTHER AREAS OF FLOOD HAZARD</p> <ul style="list-style-type: none"> 0.2% Annual Chance Flood Hazard, Areas of 1% annual chance flood with average depth less than one foot or with drainage areas of less than one square mile <i>Zone X</i> Future Conditions 1% Annual Chance Flood Hazard <i>Zone X</i> Area with Reduced Flood Risk due to Levee. See Notes. <i>Zone X</i> Area with Flood Risk due to Levee <i>Zone D</i>
<p>OTHER AREAS</p> <ul style="list-style-type: none"> NO SCREEN Area of Minimal Flood Hazard <i>Zone X</i> Effective LOMRS Area of Undetermined Flood Hazard <i>Zone D</i> 	<p>GENERAL STRUCTURES</p> <ul style="list-style-type: none"> Channel, Culvert, or Storm Sewer Levee, Dike, or Floodwall
<p>OTHER FEATURES</p> <ul style="list-style-type: none"> Cross Sections with 1% Annual Chance Water Surface Elevation Coastal Transect Base Flood Elevation Line (BFE) Limit of Study Jurisdiction Boundary Coastal Transect Baseline Profile Baseline Hydrographic Feature 	<p>MAP PANELS</p> <ul style="list-style-type: none"> Digital Data Available No Digital Data Available Unmapped



The pin displayed on the map is an approximate point selected by the user and does not represent an authoritative property location.

This map complies with FEMA's standards for the use of digital flood maps if it is not void as described below. The basemap shown complies with FEMA's basemap accuracy standards


The flood hazard information is derived directly from the authoritative NFHL web services provided by FEMA. This map was exported on 7/3/2019 at 3:12:45 PM and does not reflect changes or amendments subsequent to this date and time. The NFHL and effective information may change or become superseded by new data over time.

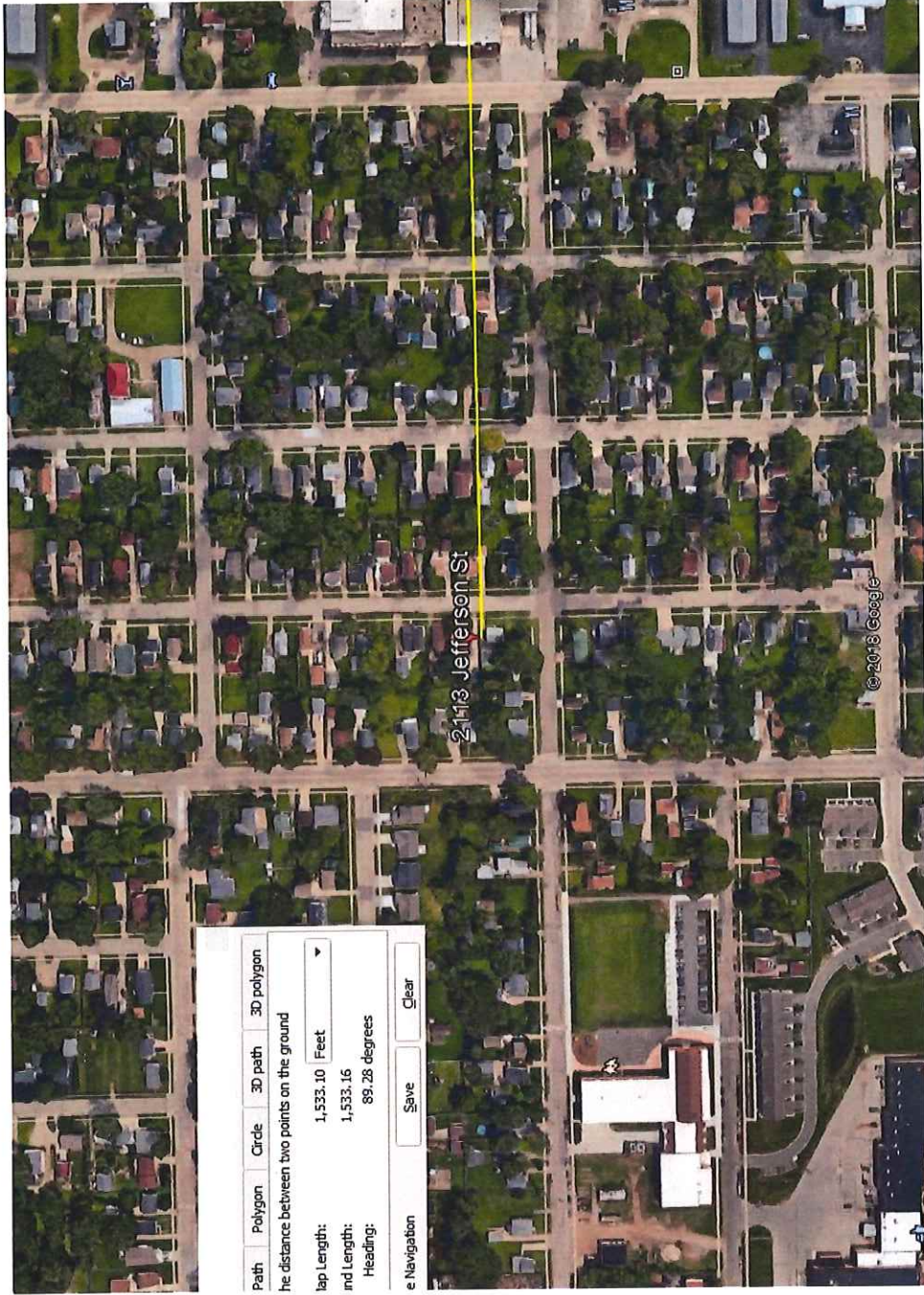
This map image is void if the one or more of the following map elements do not appear: basemap imagery, flood zone labels, legend, scale bar, map creation date, community identifiers, FIRM panel number, and FIRM effective date. Map images for unmapped and unmodernized areas cannot be used for regulatory purposes.

88°31'52.52"W

USGS The National Map: Orthoimagery, Data refreshed April, 2019.

44°24'23.80"N







**PRELIMINARY TIER 2
To Determine Eligibility**

**Environmental Review for Activity/Project that is Categorically
Excluded Subject to Section 58.5
Pursuant to 24 CFR 58.35(a)**

Project Information

Project Location: 1408 N Main St. Oshkosh WI

Description of the Proposed Project [24 CFR 50.12 & 58.32; 40 CFR 1508.25]:

Exterior and lead paint work needed includes major front porch work.

Estimated Total Project Cost (HUD and non-HUD funds) [24 CFR 58.32(d)]: \$ 10,000

Compliance with 24 CFR 50.4, 58.5, and 58.6 Laws and Authorities

Record below the compliance or conformance determinations for each statute, executive order, or regulation. Provide credible, traceable, and supportive source documentation for each authority. Where applicable, complete the necessary reviews or consultations and obtain or note applicable permits of approvals. Clearly note citations, dates/names/titles of contacts, and page references. Attach additional documentation as appropriate.

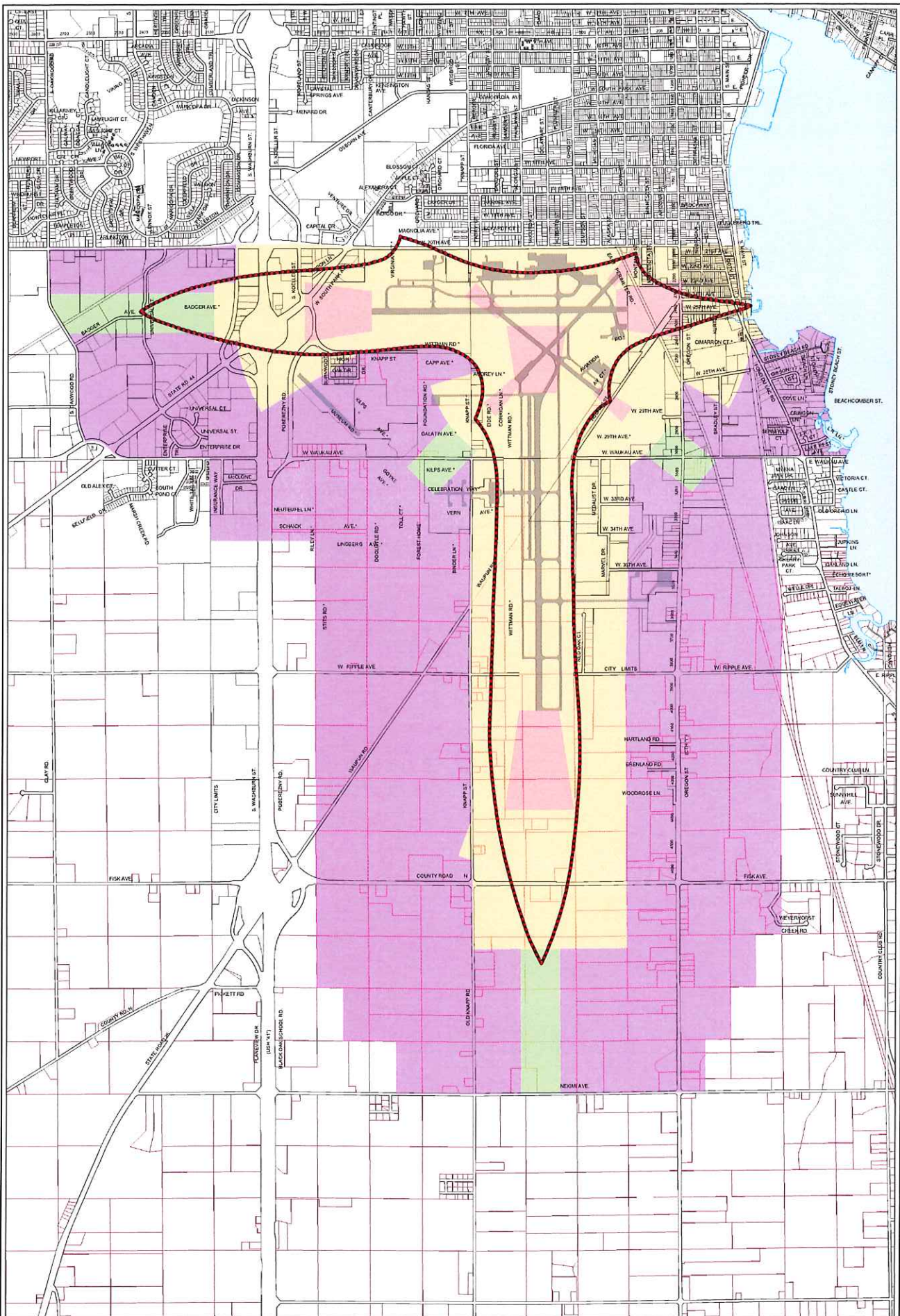
Compliance Factors: Statutes, Executive Orders, and Regulations listed at 24 CFR §58.5 and §58.6	Are formal compliance steps or mitigation required?	Compliance determinations
STATUTES, EXECUTIVE ORDERS, AND REGULATIONS LISTED AT 24 CFR 50.4 & 58.6		
Airport Hazards Is property within 2500 feet of Wittman Airport? 24 CFR Part 51 Subpart D	Yes No <input type="checkbox"/> <input checked="" type="checkbox"/>	Using GIS, measure the distance from the lot line of the property to the Airport Overlay Zone. 15,306 feet

<p>Historic Preservation</p> <p>National Historic Preservation Act of 1966, particularly sections 106 and 110; 36 CFR Part 800</p>	<p>Yes No <input type="checkbox"/> <input checked="" type="checkbox"/></p>	<p>If yes, requires approval from SHPO before work commences.</p>
<p>Noise Abatement and Control</p> <p>Is property within 15 miles of an airport?</p> <p>Is property within 1000 ft of a major road?</p> <p>Is property within 3000 ft. of a railroad?</p> <p>Noise Control Act of 1972, as amended by the Quiet Communities Act of 1978; 24 CFR Part 51 Subpart B</p>	<p>Yes No <input checked="" type="checkbox"/> <input type="checkbox"/></p> <p>Yes No <input type="checkbox"/> <input checked="" type="checkbox"/></p> <p>Yes No <input type="checkbox"/> <input checked="" type="checkbox"/></p>	<p>Use GIS to establish distances.</p> <p><u>2.9</u> miles</p> <p>_____ feet</p> <p>1,629 feet</p> <p>If YES to any of the above, additional control measures will be required (i.e. additional insulation in wall(s) nearest the noise, new windows, etc.)</p>
<p>Zoning Classification</p> <p>Is residential use permitted?</p>	<p>Yes No <input checked="" type="checkbox"/> <input type="checkbox"/></p>	<p>List zoning classification</p> <p>_____ SR-9 _____</p>

Preparer Name / Title: Katie Breselow/ Secretary

Preparer Signature: _____ Date: 6/3/19

**SUPPORTING
COMPLIANCE
DOCUMENTATION**



- Runway Protection Zone (Air 1)
- Airport Noise Cone (Air 2)
- Aerial Approach/Departure Zone (Air 3)
- Outer Approach/Departure Zone (Air 4)
- Traffic Pattern Zone (Air 5)

0 250 500 1,000 1,500 Feet
1 inch equals 1,000 feet

Wittman Field Airport
Zoning District Area (Air Overlay)



City of Oshkosh
Engineering & Planning
April 8, 2006
Source: City of Oshkosh GIS,
Winnebago County WINGS Project



Coastal Barrier Resources System Mapper

U.S. Fish & Wildlife Service

BASEMAPS >

MAP LAYERS >

CBRS Units

[Click here to learn more about CBRS Units.](#)



Measure



Miles

Measurement Result

45.8 Miles

Click the tool again to deselect it and return to normal map controls



LEGEND

CBRS Units

CBRS Units



1-4,622,324
44.394 | -93.454

Town of Argonne E-Z-C

PANEL 0200 E

FIRM
FLOOD INSURANCE RATE MAP
WINNEBAGO COUNTY,
WISCONSIN
AND INCORPORATED AREAS

PANEL 200 OF 365

(SEE MAP INDEX FOR FIRM PANEL LAYOUT)

CONTAINS:

COMMUNITY	NUMBER	PANEL	SUFFIX
WINNEBAGO COUNTY	550537	0200	E

Notice to User: The Map Number shown below should be used when placing map orders; the Community Number shown above should be used on insurance applications for the subject community.

MAP NUMBER
55139C0200E

EFFECTIVE DATE
MARCH 17, 2003



Federal Emergency Management Agency

PANEL 0215 E

FIRM
FLOOD INSURANCE RATE MAP
WINNEBAGO COUNTY,
WISCONSIN
AND INCORPORATED AREAS

PANEL 215 OF 365

(SEE MAP INDEX FOR FIRM PANEL LAYOUT)

CONTAINS:

COMMUNITY	NUMBER	PANEL	SUFFIX
OSHKOSH, CITY OF	550811	0215	E
WINNEBAGO COUNTY	550537	0215	E

Notice to User: The Map Number shown below should be used when placing map orders; the Community Number shown above should be used on insurance applications for the subject community.

MAP NUMBER
55139C0215E

EFFECTIVE DATE
MARCH 17, 2003



Federal Emergency Management Agency

PANEL 0220 E

FIRM
FLOOD INSURANCE RATE MAP
WINNEBAGO COUNTY,
WISCONSIN
AND INCORPORATED AREAS

PANEL 220 OF 365

(SEE MAP INDEX FOR FIRM PANEL LAYOUT)

CONTAINS:

COMMUNITY	NUMBER	PANEL	SUFFIX
OSHKOSH, CITY OF	550511	0220	E
WINNEBAGO COUNTY	550537	0220	E

Notice to User: The Map Number shown below should be used when placing map orders; the Community Number shown above should be used on insurance applications for the subject community.

MAP NUMBER
55139C0220E

EFFECTIVE DATE
MARCH 17, 2003



Federal Emergency Management Agency

PANEL 0335 E

FIRM
FLOOD INSURANCE RATE MAP
WINNEBAGO COUNTY,
WISCONSIN
AND INCORPORATED AREAS

PANEL 335 OF 365

(SEE MAP INDEX FOR FIRM PANEL LAYOUT)

CONTAINS:

<u>COMMUNITY</u>	<u>NUMBER</u>	<u>PANEL</u>	<u>SUFFIX</u>
OSHKOSH, CITY OF	550511	0335	E
WINNEBAGO COUNTY	550537	0335	E

Notice to User: The Map Number shown below should be used when placing map orders; the Community Number shown above should be used on insurance applications for the subject community.



MAP NUMBER
55139C0335E

EFFECTIVE DATE
MARCH 17, 2003

Federal Emergency Management Agency

PANEL 0330 E

FIRM
FLOOD INSURANCE RATE MAP
WINNEBAGO COUNTY,
WISCONSIN
AND INCORPORATED AREAS

PANEL 330 OF 365

(SEE MAP INDEX FOR FIRM PANEL LAYOUT)

CONTAINS:

<u>COMMUNITY</u>	<u>NUMBER</u>	<u>PANEL</u>	<u>SUFFIX</u>
OSHKOSH, CITY OF	550511	0330	E
WINNEBAGO COUNTY	550537	0330	E

Notice to User: The Map Number shown below should be used when placing map orders; the Community Number shown above should be used on insurance applications for the subject community.



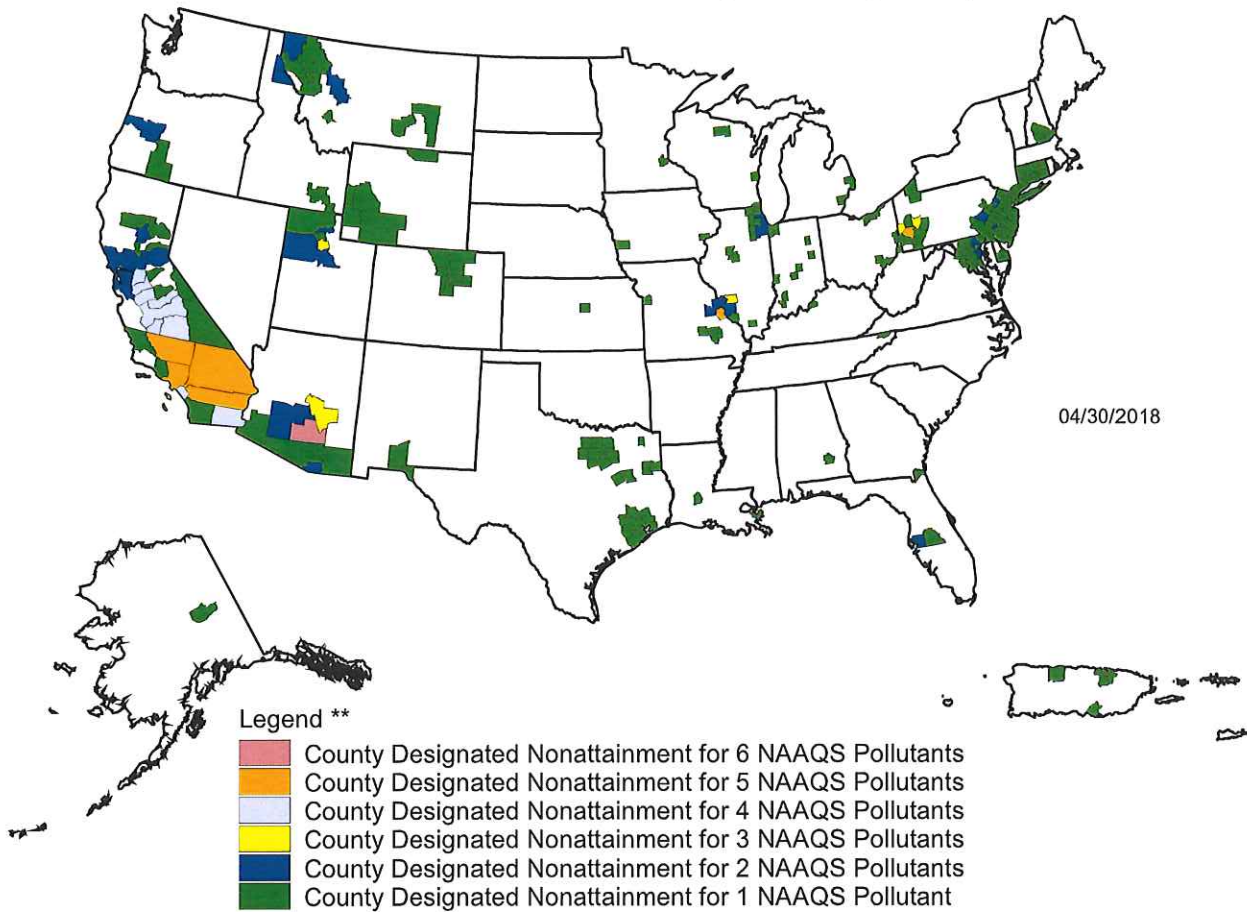
MAP NUMBER
55139C0330E

EFFECTIVE DATE
MARCH 17, 2003

Federal Emergency Management Agency

Counties Designated "Nonattainment"

for Clean Air Act's National Ambient Air Quality Standards (NAAQS) *


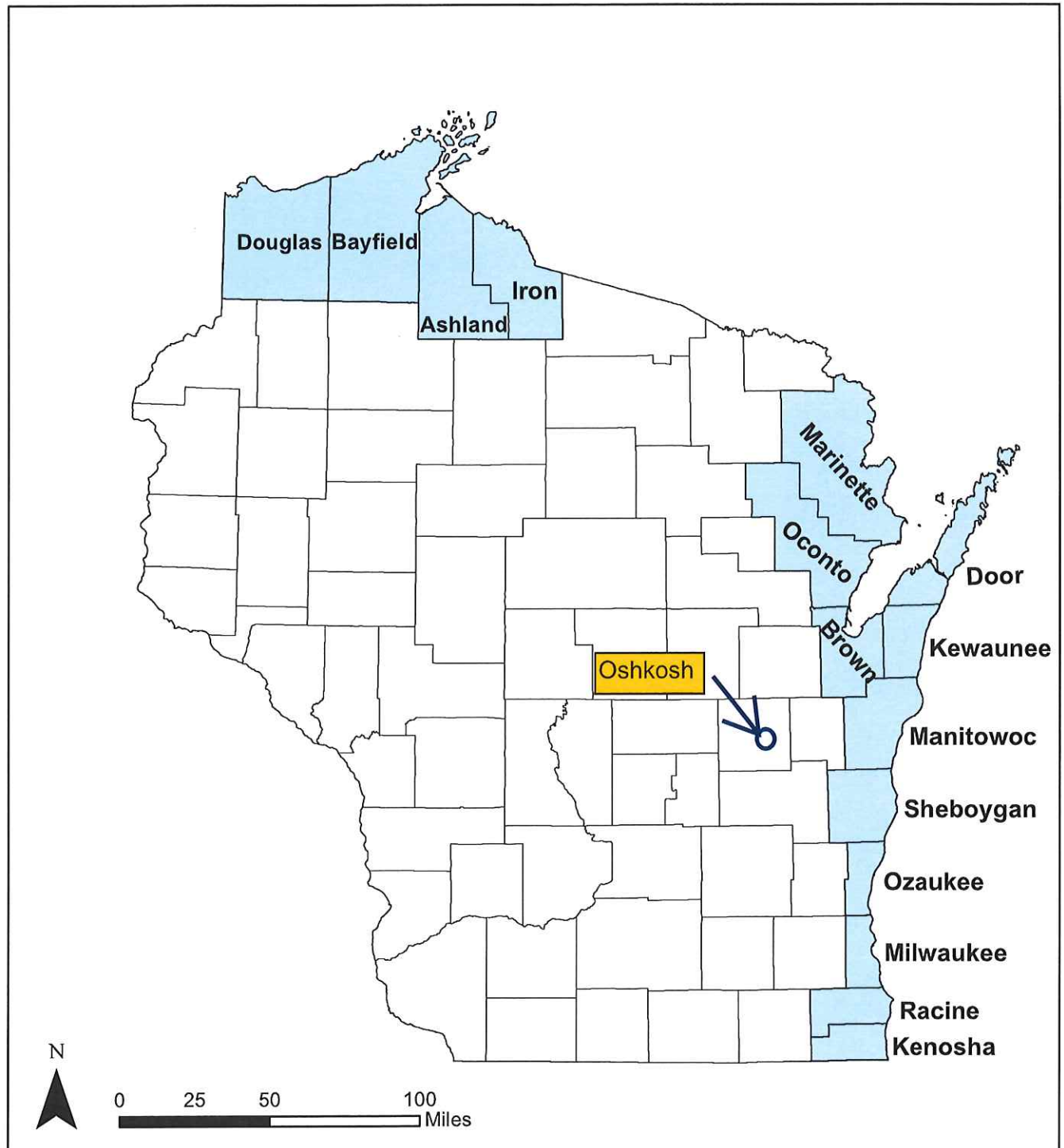


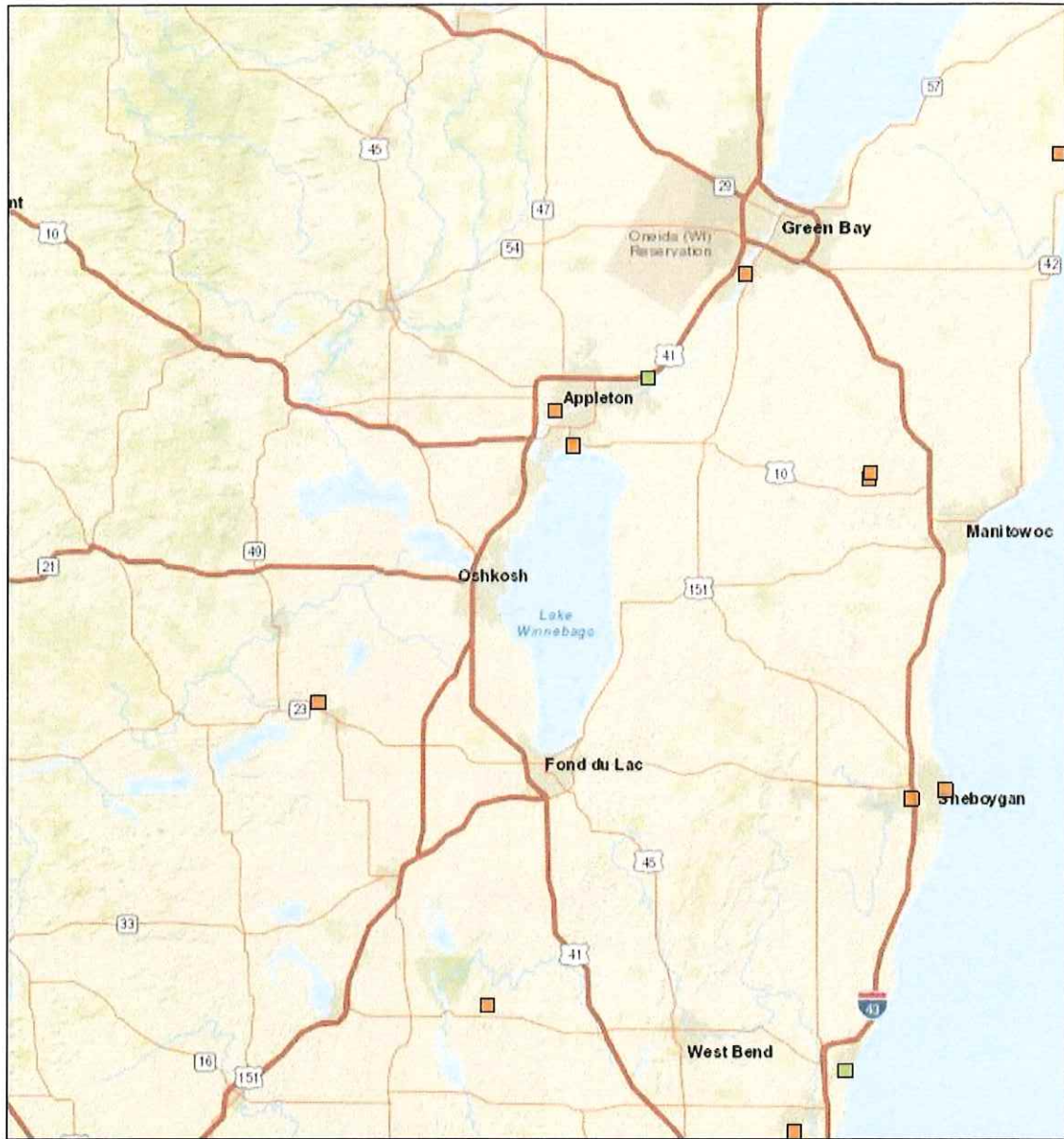
Guam - Piti and Tanguisson power stations are designated nonattainment for the SO₂ (1971) NAAQS
Piti and Cabras power stations are designated nonattainment for the SO₂ (2010) NAAQS

* The National Ambient Air Quality Standards (NAAQS) are health standards for Carbon Monoxide, Lead (1978 and 2008), Nitrogen Dioxide, 8-hour Ozone (2008), Particulate Matter (PM-10 and PM-2.5 (1997, 2006 and 2012), and Sulfur Dioxide.(1971 and 2010)

** Included in the counts are counties designated for NAAQS and revised NAAQS pollutants. Revoked 1-hour (1979) and 8-hour Ozone (1997) are excluded. Partial counties, those with part of the county designated nonattainment and part attainment, are shown as full counties on the map.

Wisconsin's Coastal Counties

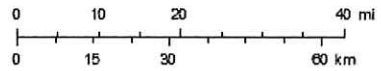




June 1, 2018

- Hazardous waste (TSD)
- Superfund (NPL)

1:1,155,581



EPA OEI, OEJ
Sources: Esri, HERE, Garmin, USGS, Intermap, INCREMENT P, NRCan, Esri Japan, METI, Esri China (Hong Kong), Esri Korea, Esri (Thailand), NGCC, © OpenStreetMap contributors, and the GIS User Community

EJSCREEN 2017

National Flood Hazard Layer FIRMette



88°32'34.03"W
44°2'18.71"N



Uses The National Map Orthimagery. Data refreshed April, 2019
44°1'52.85"N
88°31'56.57"W

Legend

SEE FIS REPORT FOR DETAILED LEGEND AND INDEX MAP FOR FIRM PANEL LAYOUT

SPECIAL FLOOD HAZARD AREAS

Without Base Flood Elevation (BFE)
Zone A, V, AE
With BFE or Depth Zone AE, AO, AH, VE, AR
Regulatory Floodway

0.2% Annual Chance Flood Hazard, Areas of 1% annual chance flood with average depth less than one foot or with drainage areas of less than one square mile Zone X
Future Conditions 1% Annual Chance Flood Hazard Zone X
Area with Reduced Flood Risk due to Levee. See Notes, Zone X
Area with Flood Risk due to Levee Zone D

OTHER AREAS OF FLOOD HAZARD

NO SCREEN
Area of Minimal Flood Hazard Zone X
Effective LOMIRS
Area of Undetermined Flood Hazard Zone D

OTHER AREAS

Channel, Culvert, or Storm Sewer
Levee, Dike, or Floodwall

GENERAL STRUCTURES

20.2
Water Surface Elevation
17.5
Coastal Transect
Base Flood Elevation Line (BFE)
Limit of Study
Jurisdiction Boundary
Coastal Transect Baseline
Profile Baseline
Hydrographic Feature

OTHER FEATURES

Digital Data Available
No Digital Data Available
Unmapped

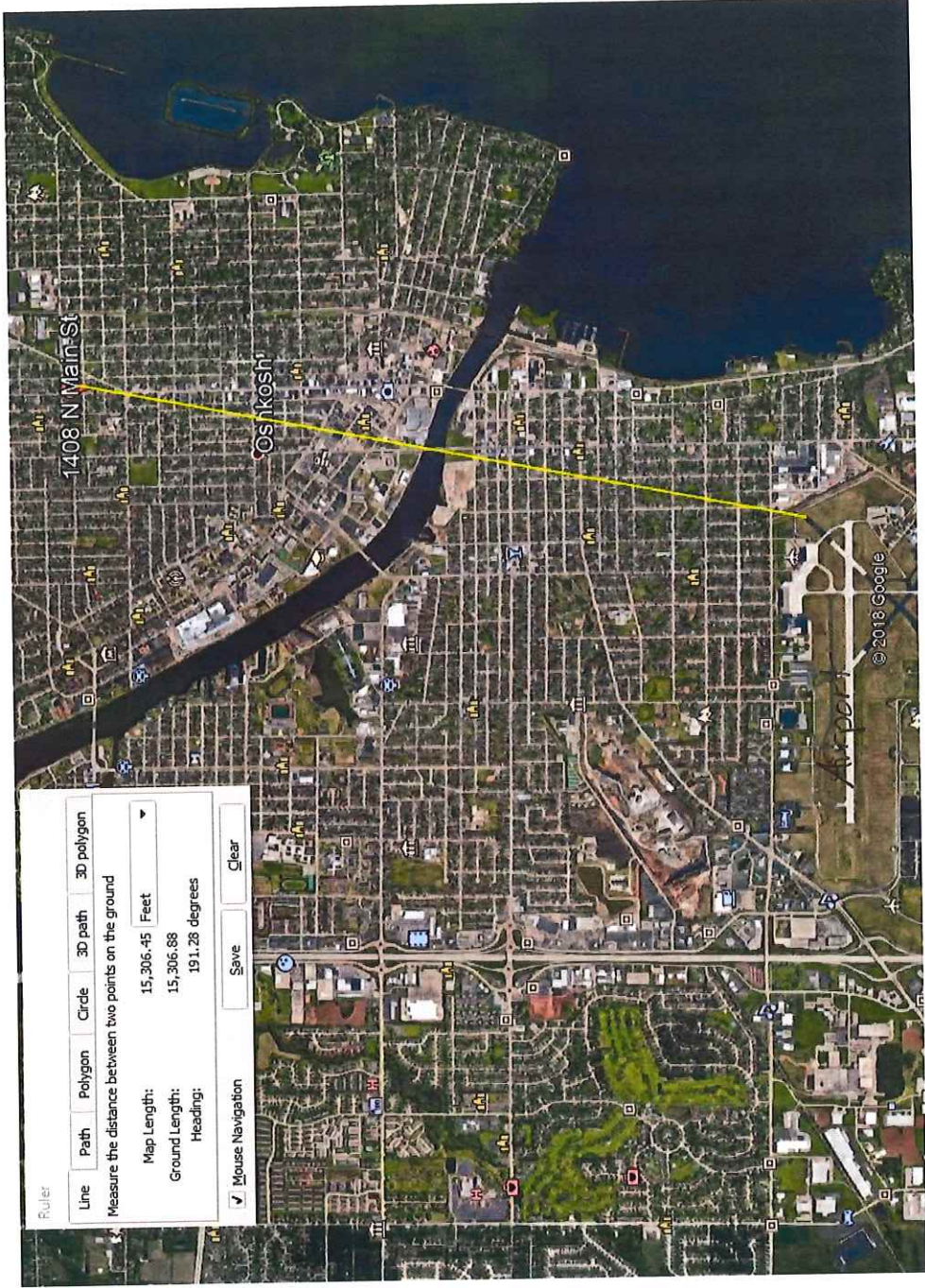


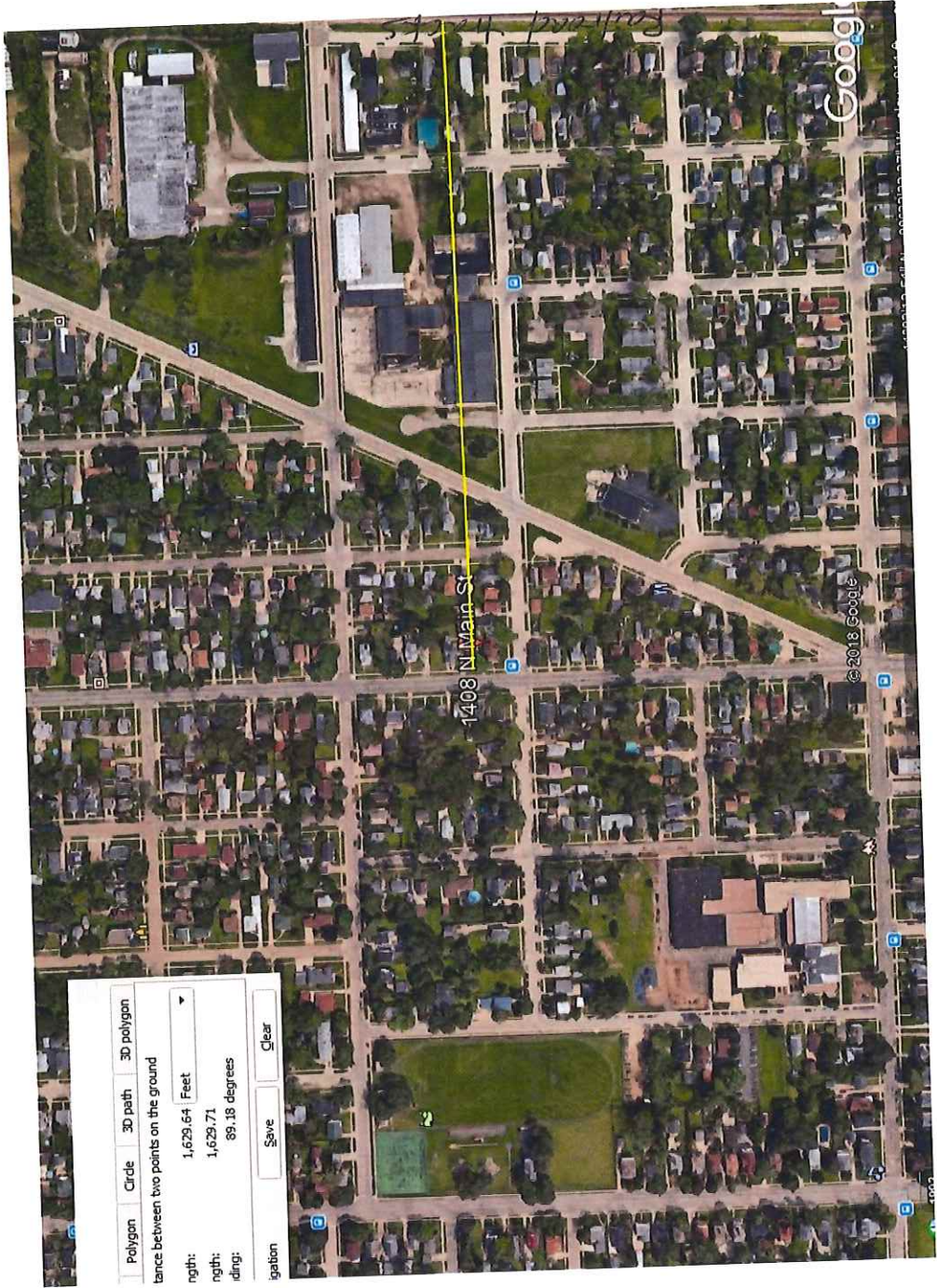
The pin displayed on the map is an approximate point selected by the user and does not represent an authoritative property location.

This map complies with FEMA's standards for the use of digital flood maps if it is not void as described below. The basemap shown complies with FEMA's basemap accuracy standards

The flood hazard information is derived directly from the authoritative NFHL web services provided by FEMA. This map was exported on 7/3/2019 at 2:25:41 PM and does not reflect changes or amendments subsequent to this date and time. The NFHL and effective information may change or become superseded by new data over time.

This map image is void if the one or more of the following map elements do not appear: basemap imagery, flood zone labels, legend, scale bar, map creation date, community identifiers, FIRM panel number, and FIRM effective date. Map images for unmapped and unmodernized areas cannot be used for regulatory purposes.







**PRELIMINARY TIER 2
To Determine Eligibility**

**Environmental Review for Activity/Project that is Categorically
Excluded Subject to Section 58.5
Pursuant to 24 CFR 58.35(a)**

Project Information

Project Location: 1606 Mount Vernon, Oshkosh WI

Description of the Proposed Project [24 CFR 50.12 & 58.32; 40 CFR 1508.25]:

One of the foundation walls is bowing and should be reinforced with steel beams and possibly excavated along with sump pit.

Estimated Total Project Cost (HUD and non-HUD funds) [24 CFR 58.32(d)]: \$ 5,000

Compliance with 24 CFR 50.4, 58.5, and 58.6 Laws and Authorities

Record below the compliance or conformance determinations for each statute, executive order, or regulation. Provide credible, traceable, and supportive source documentation for each authority. Where applicable, complete the necessary reviews or consultations and obtain or note applicable permits of approvals. Clearly note citations, dates/names/titles of contacts, and page references. Attach additional documentation as appropriate.

Compliance Factors: Statutes, Executive Orders, and Regulations listed at 24 CFR §58.5 and §58.6	Are formal compliance steps or mitigation required?	Compliance determinations
STATUTES, EXECUTIVE ORDERS, AND REGULATIONS LISTED AT 24 CFR 50.4 & 58.6		
Airport Hazards Is property within 2500 feet of Wittman Airport? 24 CFR Part 51 Subpart D	Yes No <input type="checkbox"/> <input checked="" type="checkbox"/>	Using GIS, measure the distance from the lot line of the property to the Airport Overlay Zone. 16,090 feet

Historic Preservation National Historic Preservation Act of 1966, particularly sections 106 and 110; 36 CFR Part 800	Yes No <input type="checkbox"/> <input checked="" type="checkbox"/>	If yes, requires approval from SHPO before work commences.
Noise Abatement and Control Is property within 15 miles of an airport? Is property within 1000 ft of a major road? Is property within 3000 ft. of a railroad? Noise Control Act of 1972, as amended by the Quiet Communities Act of 1978; 24 CFR Part 51 Subpart B	Yes No <input checked="" type="checkbox"/> <input type="checkbox"/> Yes No <input type="checkbox"/> <input checked="" type="checkbox"/> Yes No <input checked="" type="checkbox"/> <input type="checkbox"/>	Use GIS to establish distances. _____ <u>3.0</u> _____ miles _____ feet 1001 feet If YES to any of the above, additional control measures will be required (i.e. additional insulation in wall(s) nearest the noise, new windows, etc.)
Zoning Classification Is residential use permitted?	Yes No <input checked="" type="checkbox"/> <input type="checkbox"/>	List zoning classification _____ <u>SR-9</u> _____

Preparer Name / Title: Katie Breselow/ Secretary

Preparer Signature: _____ Date: 6/6/19



1606 MOUNT VERNON

City of Oshkosh maps and data are intended to be used for general identification purposes only, and the City of Oshkosh assumes no liability for the accuracy of the information. Those using the information are responsible for verifying accuracy. For full disclaimer please go to www.ci.oshkosh.wi.us/GISdisclaimer



1 in = 0.02 mi
1 in = 80 ft

Printing Date: 6/6/2019
Prepared by: City of Oshkosh, WI



User: katieb



National Flood Hazard Layer FIRMette



44°2'26.84"N

88°32'26.35"W



USGS The National Map. Orthoimagery. Data refreshed April, 2019.

Feet 0 250 500 1,000 1,500 2,000 1:6,000

Legend

SEE FIS REPORT FOR DETAILED LEGEND AND INDEX MAP FOR FIRM PANEL LAYOUT

SPECIAL FLOOD HAZARD AREAS

- Without Base Flood Elevation (BFE) Zone A, V, A99
- With BFE or Depth Zone AE, AO, AH, VE, AR
- Regulatory Floodway

OTHER AREAS OF FLOOD HAZARD

- 0.2% Annual Chance Flood Hazard, Areas of 1% annual chance flood with average depth less than one foot or with drainage areas of less than one square mile Zone X
- Future Conditions 1% Annual Chance Flood Hazard Zone X
- Area with Reduced Flood Risk due to Levee. See Notes. Zone X
- Area with Flood Risk due to Levee Zone D

OTHER AREAS

- Area of Minimal Flood Hazard Zone X
- Effective LOMIRs
- Area of Undetermined Flood Hazard Zone D

GENERAL STRUCTURES

- Channel, Culvert, or Storm Sewer
- Levee, Dike, or Floodwall

OTHER FEATURES

- Cross Sections with 1% Annual Chance Water Surface Elevation
- Coastal Transect
- Base Flood Elevation Line (BFE)
- Limit of Study
- Jurisdiction Boundary
- Coastal Transect Baseline
- Profile Baseline
- Hydrographic Feature

MAP PANELS

- Digital Data Available
- No Digital Data Available
- Unmapped



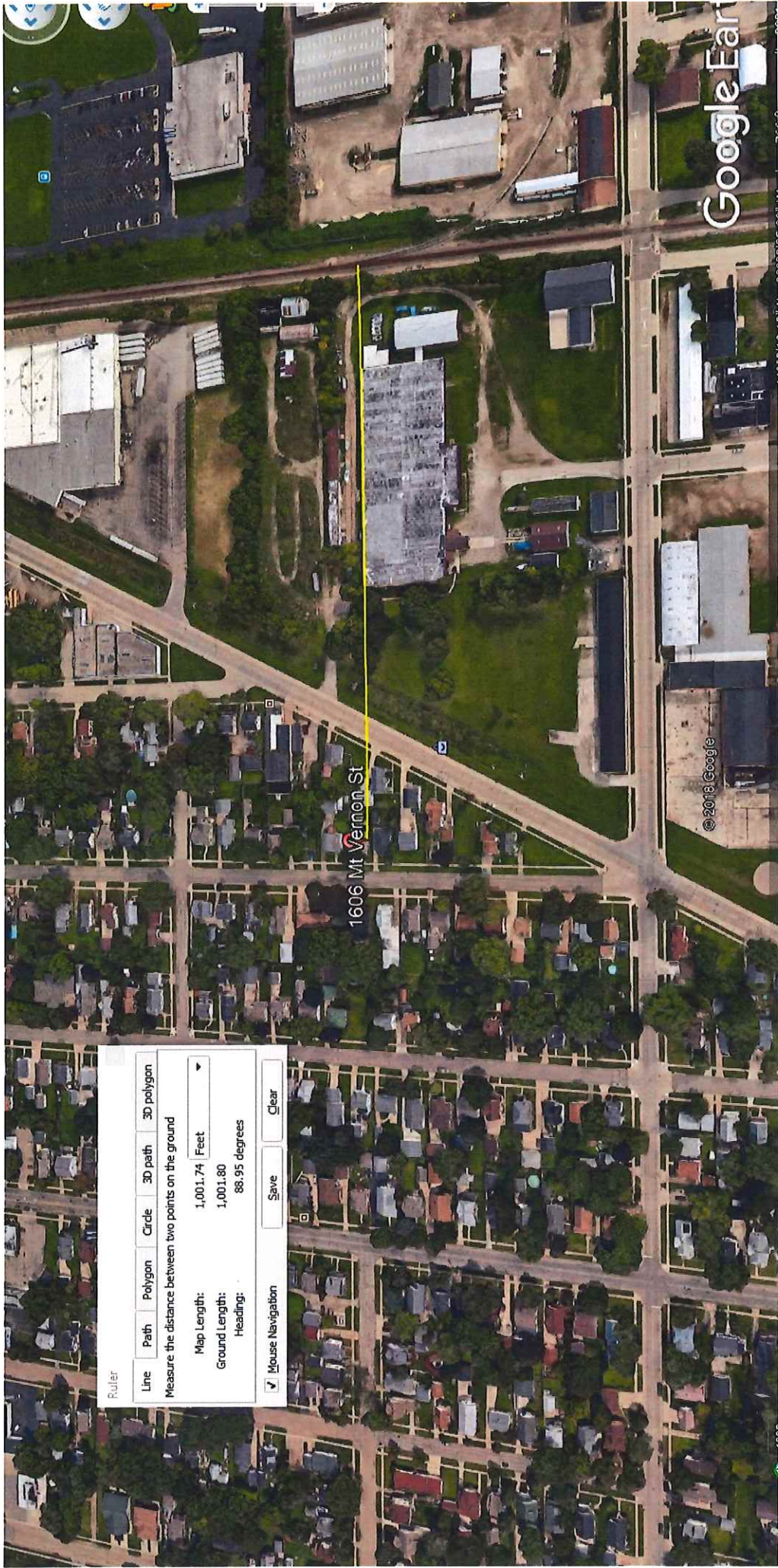
The pin displayed on the map is an approximate point selected by the user and does not represent an authoritative property location.

This map complies with FEMA's standards for the use of digital flood maps if it is not void as described below. The basemap shown complies with FEMA's basemap accuracy standards

The flood hazard information is derived directly from the authoritative NFHL web services provided by FEMA. This map was exported on 7/3/2019 at 2:47:05 PM and does not reflect changes or amendments subsequent to this date and time. The NFHL and effective information may change or become superseded by new data over time.

This map image is void if the one or more of the following map elements do not appear: basemap imagery, flood zone labels, legend, scale bar, map creation date, community identifiers, FIRM panel number, and FIRM effective date. Map images for unmapped and unmodernized areas cannot be used for regulatory purposes.







**PRELIMINARY TIER 2
To Determine Eligibility**

**Environmental Review for Activity/Project that is Categorically
Excluded Subject to Section 58.5
Pursuant to 24 CFR 58.35(a)**

Project Information

Project Location: 1728 Mt. Vernon, Oshkosh WI

Description of the Proposed Project [24 CFR 50.12 & 58.32; 40 CFR 1508.25]:

Exterior and lead paint work needed includes new siding on house, wrap soffit/fascia/trim in metal, gutters, front porch guardrails/support post, front yard tree removal, rear overhang metal, insulate under built-out area, garage siding/metal, re-work garage windows, and interior lead paint work.

Estimated Total Project Cost (HUD and non-HUD funds) [24 CFR 58.32(d)]: \$26,000

Compliance with 24 CFR 50.4, 58.5, and 58.6 Laws and Authorities

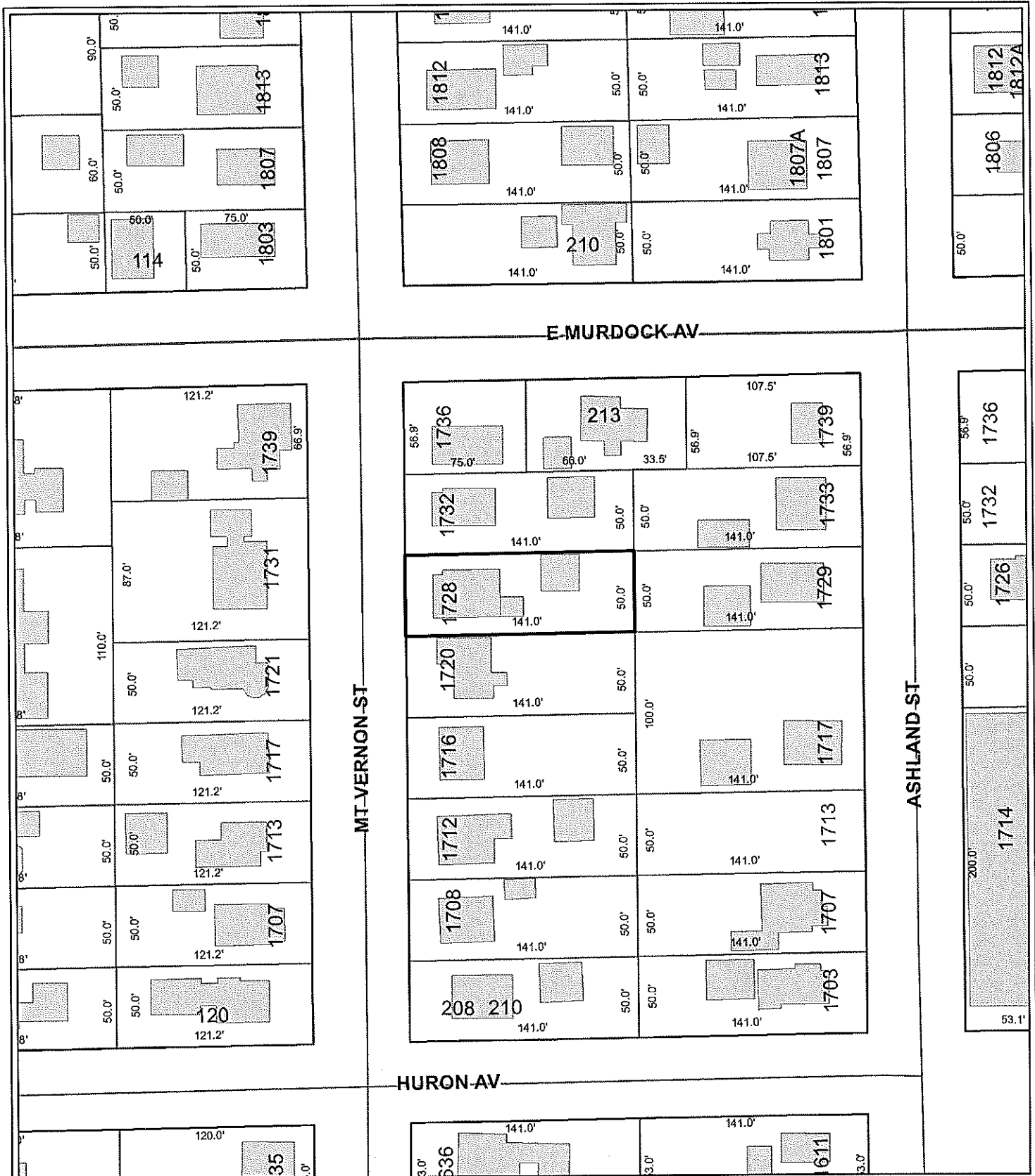
Record below the compliance or conformance determinations for each statute, executive order, or regulation. Provide credible, traceable, and supportive source documentation for each authority. Where applicable, complete the necessary reviews or consultations and obtain or note applicable permits of approvals. Clearly note citations, dates/names/titles of contacts, and page references. Attach additional documentation as appropriate.

Compliance Factors: Statutes, Executive Orders, and Regulations listed at 24 CFR §58.5 and §58.6	Are formal compliance steps or mitigation required?	Compliance determinations
STATUTES, EXECUTIVE ORDERS, AND REGULATIONS LISTED AT 24 CFR 50.4 & 58.6		
Airport Hazards Is property within 2500 feet of Wittman Airport? 24 CFR Part 51 Subpart D	Yes No <input type="checkbox"/> <input checked="" type="checkbox"/>	Using GIS, measure the distance from the lot line of the property to the Airport Overlay Zone. 16,597 feet

Historic Preservation National Historic Preservation Act of 1966, particularly sections 106 and 110; 36 CFR Part 800	Yes No <input type="checkbox"/> <input checked="" type="checkbox"/>	If yes, requires approval from SHPO before work commences.
Noise Abatement and Control Is property within 15 miles of an airport? Is property within 1000 ft of a major road? Is property within 3000 ft. of a railroad? Noise Control Act of 1972, as amended by the Quiet Communities Act of 1978; 24 CFR Part 51 Subpart B	Yes No <input checked="" type="checkbox"/> <input type="checkbox"/> Yes No <input type="checkbox"/> <input checked="" type="checkbox"/> Yes No <input checked="" type="checkbox"/> <input type="checkbox"/>	Use GIS to establish distances. <u>3.1</u> miles _____ feet 1,026 feet If YES to any of the above, additional control measures will be required (i.e. additional insulation in wall(s) nearest the noise, new windows, etc.)
Zoning Classification Is residential use permitted?	Yes No <input checked="" type="checkbox"/> <input type="checkbox"/>	List zoning classification <u>SR-9</u>


Preparer Name / Title: Katie Breselow/ Secretary

Preparer Signature: _____ Date: 6/7/19



1728 Mount Vernon

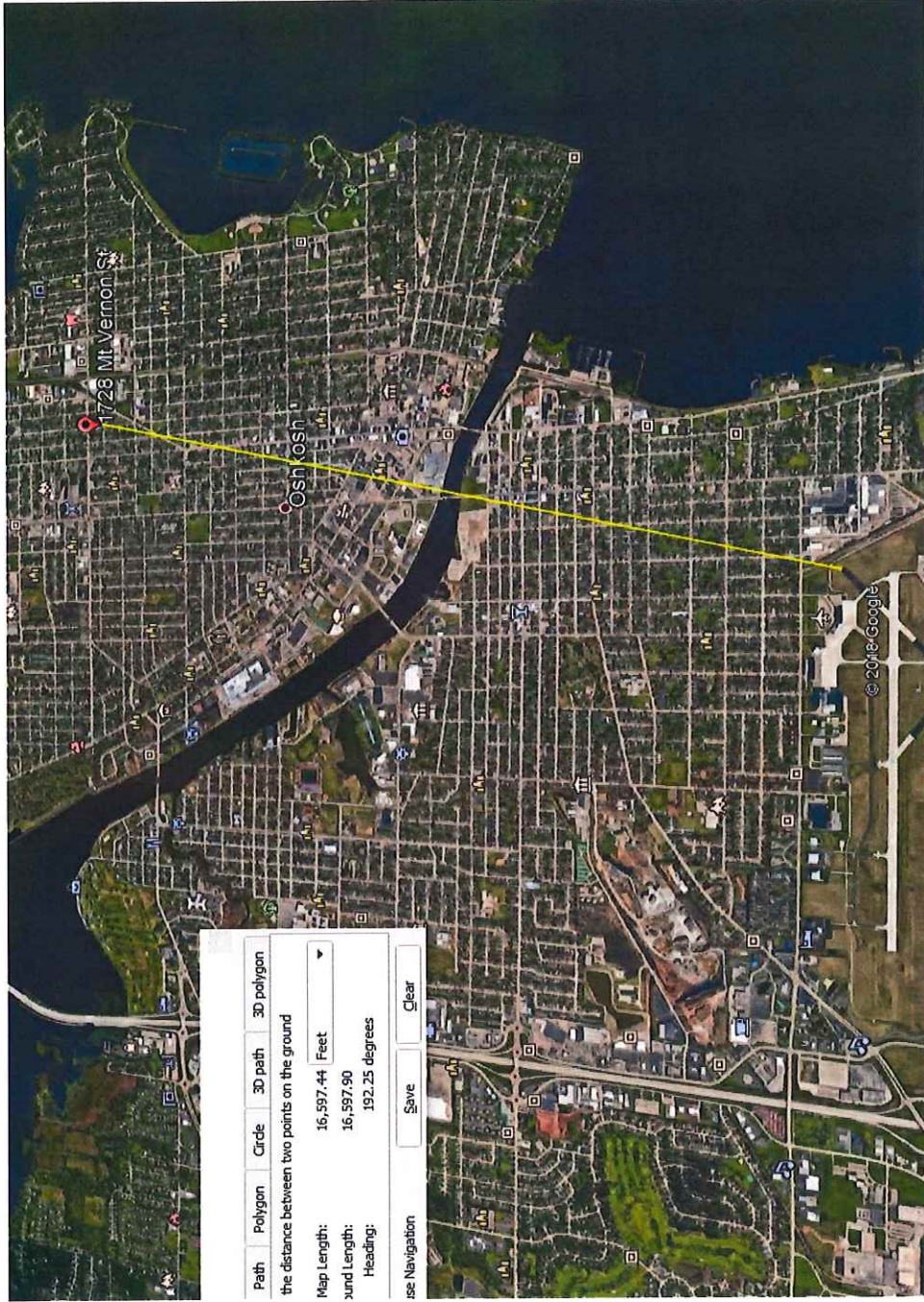
City of Oshkosh maps and data are intended to be used for general identification purposes only, and the City of Oshkosh assumes no liability for the accuracy of the information. Those using the information are responsible for verifying accuracy. For full disclaimer please go to www.ci.oshkosh.wi.us/GISdisclaimer



 1 in = 0.02 mi
 1 in = 80 ft

Printing Date: 6/7/2019
 Prepared by: City of Oshkosh, WI





Path Polygon Circle 3D path 3D polygon

the distance between two points on the ground

Map Length: 16,597.44 Feet

Ground Length: 16,597.90

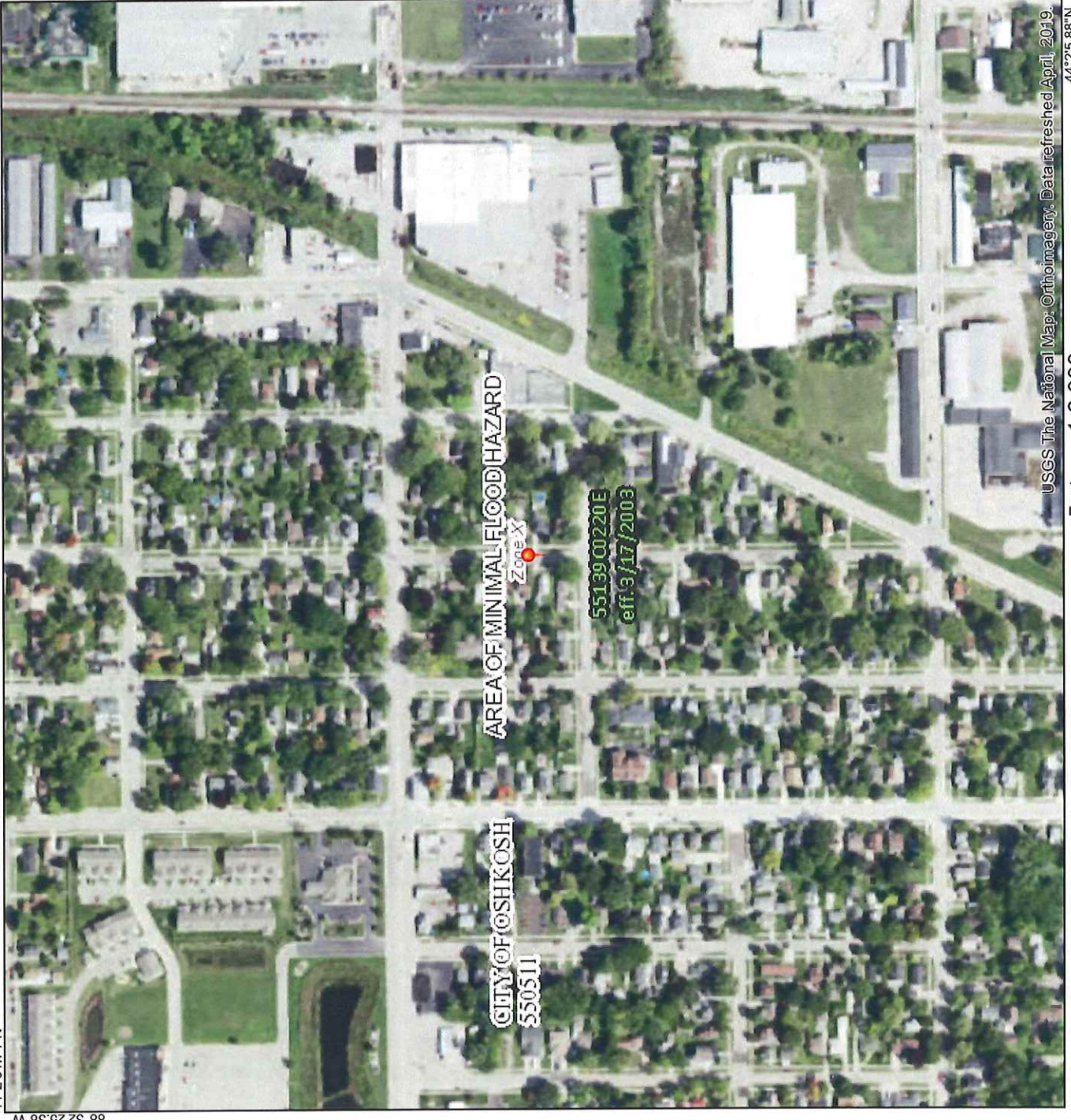
Heading: 192.25 degrees

Use Navigation Save Clear

National Flood Hazard Layer FIRMette



44°2'31.74"N



88°31'47.92"W

USGS The National Map: Orthoimagery, Data refreshed April, 2019.
44°2'5.88"N
1:6,000

Legend

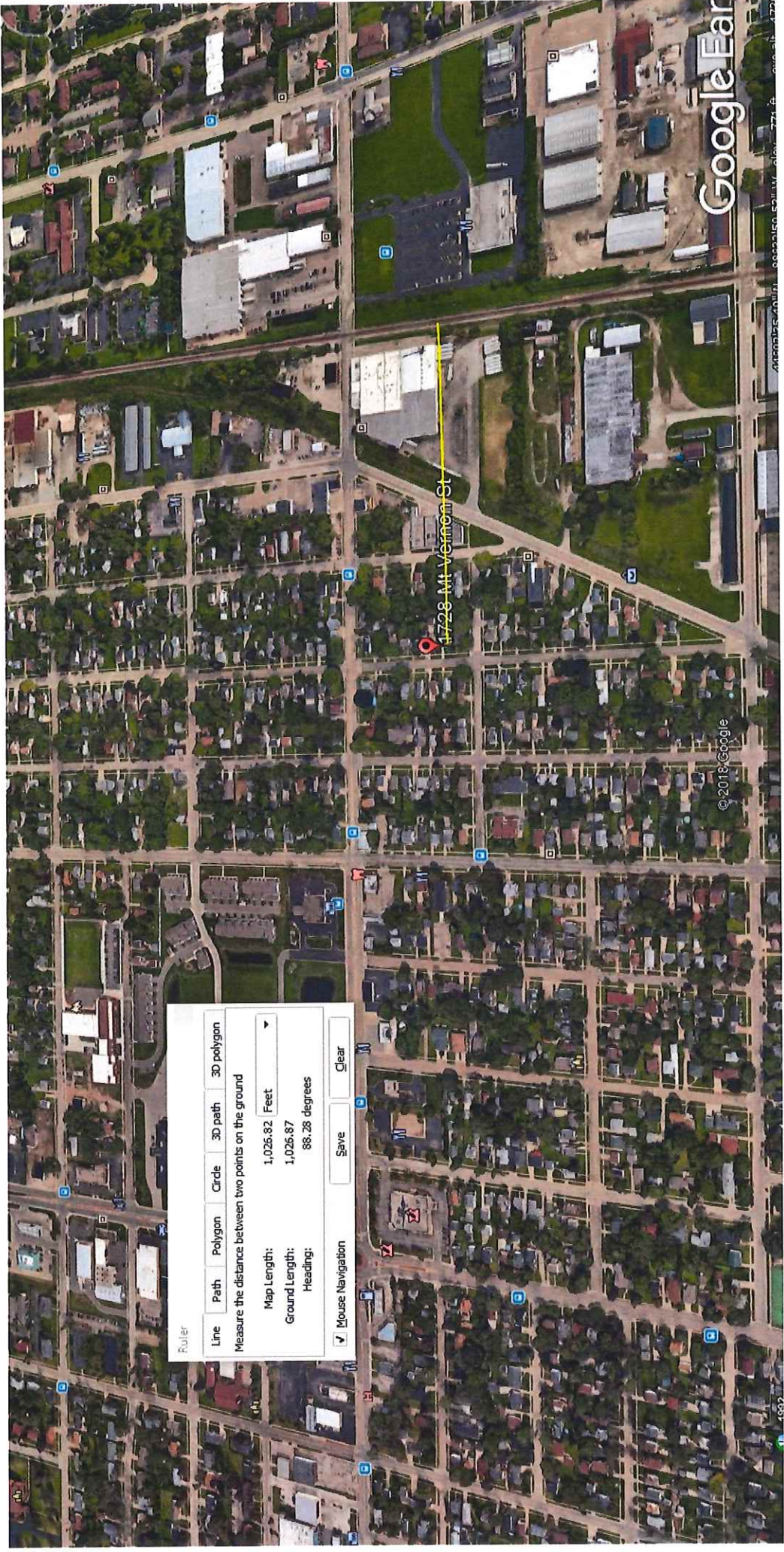
SEE FIS REPORT FOR DETAILED LEGEND AND INDEX MAP FOR FIRM PANEL LAYOUT

	Without Base Flood Elevation (BFE) <i>Zone A1, V, A99</i>
	With BFE or Depth <i>Zone AE, AO, AH, VE, AR</i>
	Regulatory Floodway
	0.2% Annual Chance Flood Hazard, Areas of 1% annual chance flood with average depth less than one foot or with drainage areas of less than one square mile <i>Zone X</i>
	Future Conditions 1% Annual Chance Flood Hazard <i>Zone X</i>
	Area with Reduced Flood Risk due to Levee. See Notes. <i>Zone X</i>
	Area with Flood Risk due to Levee. <i>Zone D</i>
	Area of Minimal Flood Hazard <i>Zone X</i>
	Effective LOMRs
	Area of Undetermined Flood Hazard <i>Zone D</i>
	Channel, Culvert, or Storm Sewer
	Levee, Dike, or Floodwall
	Cross Sections with 1% Annual Chance Water Surface Elevation
	Coastal Transect
	Base Flood Elevation Line (BFE)
	Limit of Study
	Jurisdiction Boundary
	Coastal Transect Baseline
	Profile Baseline
	Hydrographic Feature
	Digital Data Available
	No Digital Data Available
	Unmapped
	The pin displayed on the map is an approximate point selected by the user and does not represent an authoritative property location.

This map complies with FEMA's standards for the use of digital flood maps if it is not void as described below. The basemap shown complies with FEMA's basemap accuracy standards

The flood hazard information is derived directly from the authoritative NFHL web services provided by FEMA. This map was exported on 7/3/2019 at 3:08:17 PM and does not reflect changes or amendments subsequent to this date and time. The NFHL and effective information may change or become superseded by new data over time.

This map image is void if the one or more of the following map elements do not appear: basemap imagery, flood zone labels, legend, scale bar, map creation date, community identifiers, FIRM panel number, and FIRM effective date. Map images for unmapped and unmodernized areas cannot be used for regulatory purposes.



Ruler

Line Path Polygon Circle 3D path 3D polygon

Measure the distance between two points on the ground

Map Length: 1,026.82 Feet

Ground Length: 1,026.87

Heading: 86.28 degrees

Mouse Navigation Save Clear



**PRELIMINARY TIER 2
To Determine Eligibility**

**Environmental Review for Activity/Project that is Categorically
Excluded Subject to Section 58.5
Pursuant to 24 CFR 58.35(a)**

Project Information

Project Location: 311 Oxford, Oshkosh WI

Description of the Proposed Project [24 CFR 50.12 & 58.32; 40 CFR 1508.25]:

Exterior and lead paint work needed includes new roofing on house, wrap soffit/fascia/trim in metal in various areas, front step repairs/staining, front porch access panel, re-work windows, and interior lead paint work. Finish exterior work on garage that son started (permit issued) – siding on 2 sides, metal wraps, garage door, and window.

Estimated Total Project Cost (HUD and non-HUD funds) [24 CFR 58.32(d)]: \$ 20,000

Compliance with 24 CFR 50.4, 58.5, and 58.6 Laws and Authorities

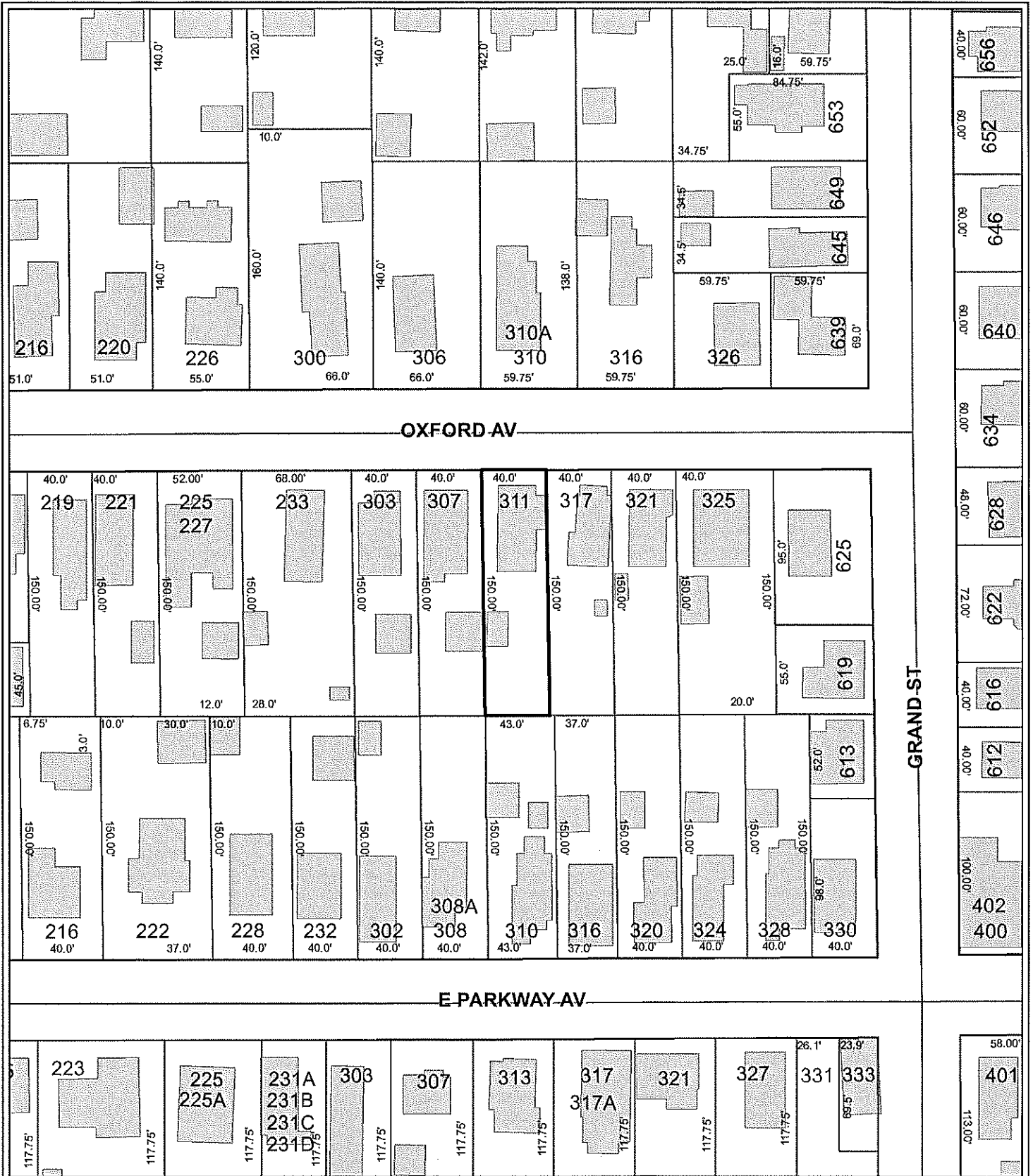
Record below the compliance or conformance determinations for each statute, executive order, or regulation. Provide credible, traceable, and supportive source documentation for each authority. Where applicable, complete the necessary reviews or consultations and obtain or note applicable permits of approvals. Clearly note citations, dates/names/titles of contacts, and page references. Attach additional documentation as appropriate.

Compliance Factors: Statutes, Executive Orders, and Regulations listed at 24 CFR §58.5 and §58.6	Are formal compliance steps or mitigation required?	Compliance determinations
STATUTES, EXECUTIVE ORDERS, AND REGULATIONS LISTED AT 24 CFR 50.4 & 58.6		
Airport Hazards Is property within 2500 feet of Wittman Airport? 24 CFR Part 51 Subpart D	Yes No <input type="checkbox"/> <input checked="" type="checkbox"/>	Using GIS, measure the distance from the lot line of the property to the Airport Overlay Zone. 11,239 feet

Historic Preservation National Historic Preservation Act of 1966, particularly sections 106 and 110; 36 CFR Part 800	Yes No <input type="checkbox"/> <input checked="" type="checkbox"/>	If yes, requires approval from SHPO before work commences.
Noise Abatement and Control Is property within 15 miles of an airport? Is property within 1000 ft of a major road? Is property within 3000 ft. of a railroad? Noise Control Act of 1972, as amended by the Quiet Communities Act of 1978; 24 CFR Part 51 Subpart B	Yes No <input checked="" type="checkbox"/> <input type="checkbox"/> Yes No <input type="checkbox"/> <input checked="" type="checkbox"/> Yes No <input checked="" type="checkbox"/> <input type="checkbox"/>	Use GIS to establish distances. _____ <i>2.1</i> _____ miles _____ feet 506 feet If YES to any of the above, additional control measures will be required (i.e. additional insulation in wall(s) nearest the noise, new windows, etc.)
Zoning Classification Is residential use permitted?	Yes No <input checked="" type="checkbox"/> <input type="checkbox"/>	List zoning classification _____ TR-10-PD _____

Preparer Name / Title: Katie Breselow/ Secretary

Preparer Signature: _____ Date: 6/6/19



311 Oxford

City of Oshkosh maps and data are intended to be used for general identification purposes only, and the City of Oshkosh assumes no liability for the accuracy of the information. Those using the information are responsible for verifying accuracy. For full disclaimer please go to www.ci.oshkosh.wi.us/GISdisclaimer



1 in = 0.02 mi
1 in = 80 ft

Printing Date: 6/6/2019

Prepared by: City of Oshkosh, WI

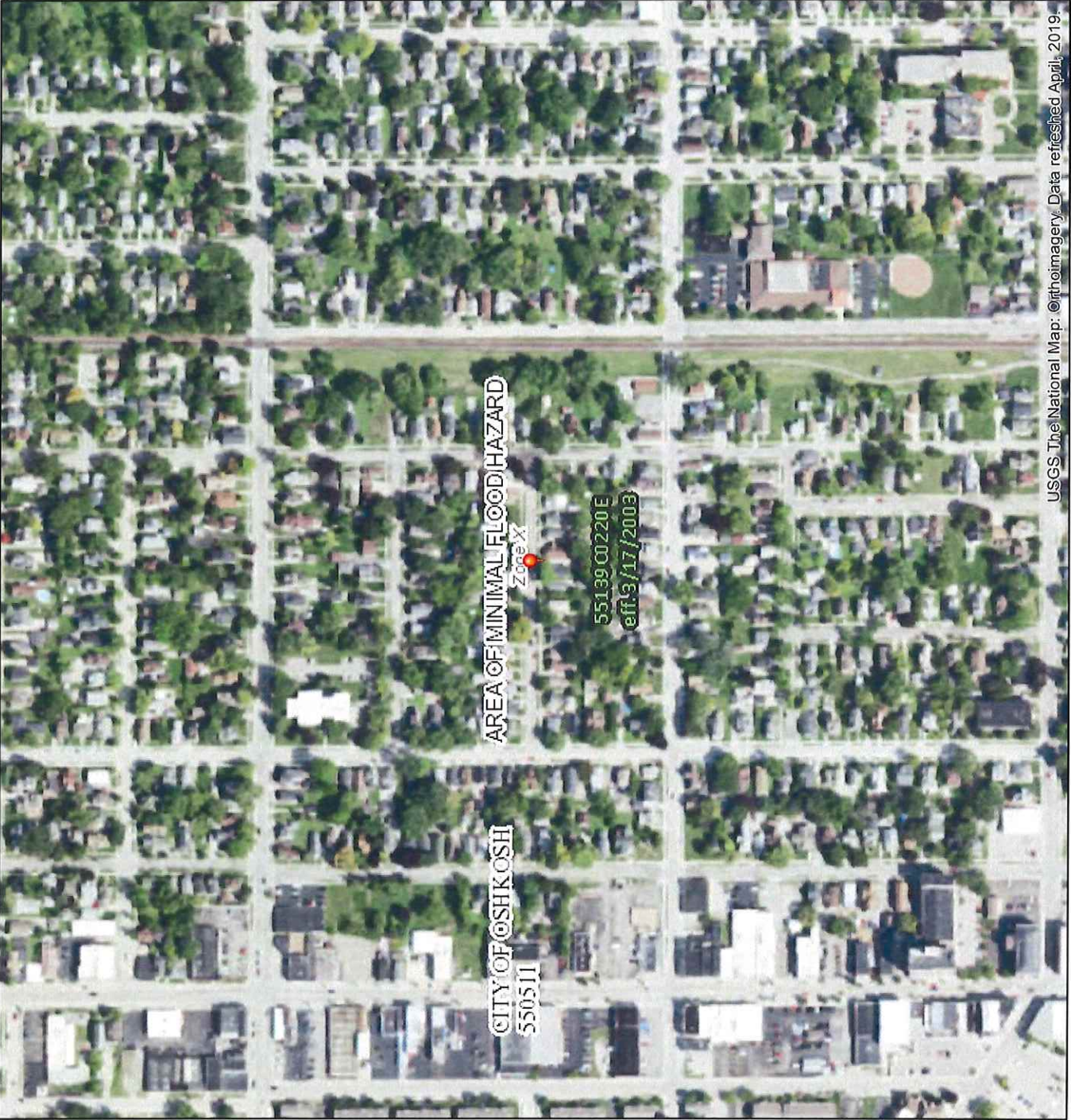




National Flood Hazard Layer FIRMette



44°1'36.11"N



88°31'41.98"W

USGS The National Map: ©Orthoimagery. Data refreshed April, 2019.



Legend

SEE FIS REPORT FOR DETAILED LEGEND AND INDEX MAP FOR FIRM PANEL LAYOUT

<p>SPECIAL FLOOD HAZARD AREAS</p> <ul style="list-style-type: none"> Without Base Flood Elevation (BFE) Zone A, V, ASS With BFE or Depth Zone AE, AD, AH, VE, AR Regulatory Floodway 	<p>OTHER AREAS OF FLOOD HAZARD</p> <ul style="list-style-type: none"> 0.2% Annual Chance Flood Hazard, Areas of 1% annual chance flood with average depth less than one foot or with drainage areas of less than one square mile Zone X Future Conditions 1% Annual Chance Flood Hazard Zone X Area with Reduced Flood Risk due to Levee. See Notes. Zone X Area with Flood Risk due to Levee Zone D 	<p>OTHER AREAS</p> <ul style="list-style-type: none"> Area of Minimal Flood Hazard Zone X Effective LOMRS Area of Undetermined Flood Hazard Zone D 	<p>GENERAL STRUCTURES</p> <ul style="list-style-type: none"> Channel, Culvert, or Storm Sewer Levee, Dike, or Floodwall 	<p>OTHER FEATURES</p> <ul style="list-style-type: none"> Cross Sections with 1% Annual Chance Water Surface Elevation Coastal Transect Base Flood Elevation Line (BFE) Limit of Study Jurisdiction Boundary Coastal Transect Baseline Profile Baseline Hydrographic Feature 	<p>MAP PANELS</p> <ul style="list-style-type: none"> Digital Data Available No Digital Data Available Unmapped
--	---	--	--	--	--

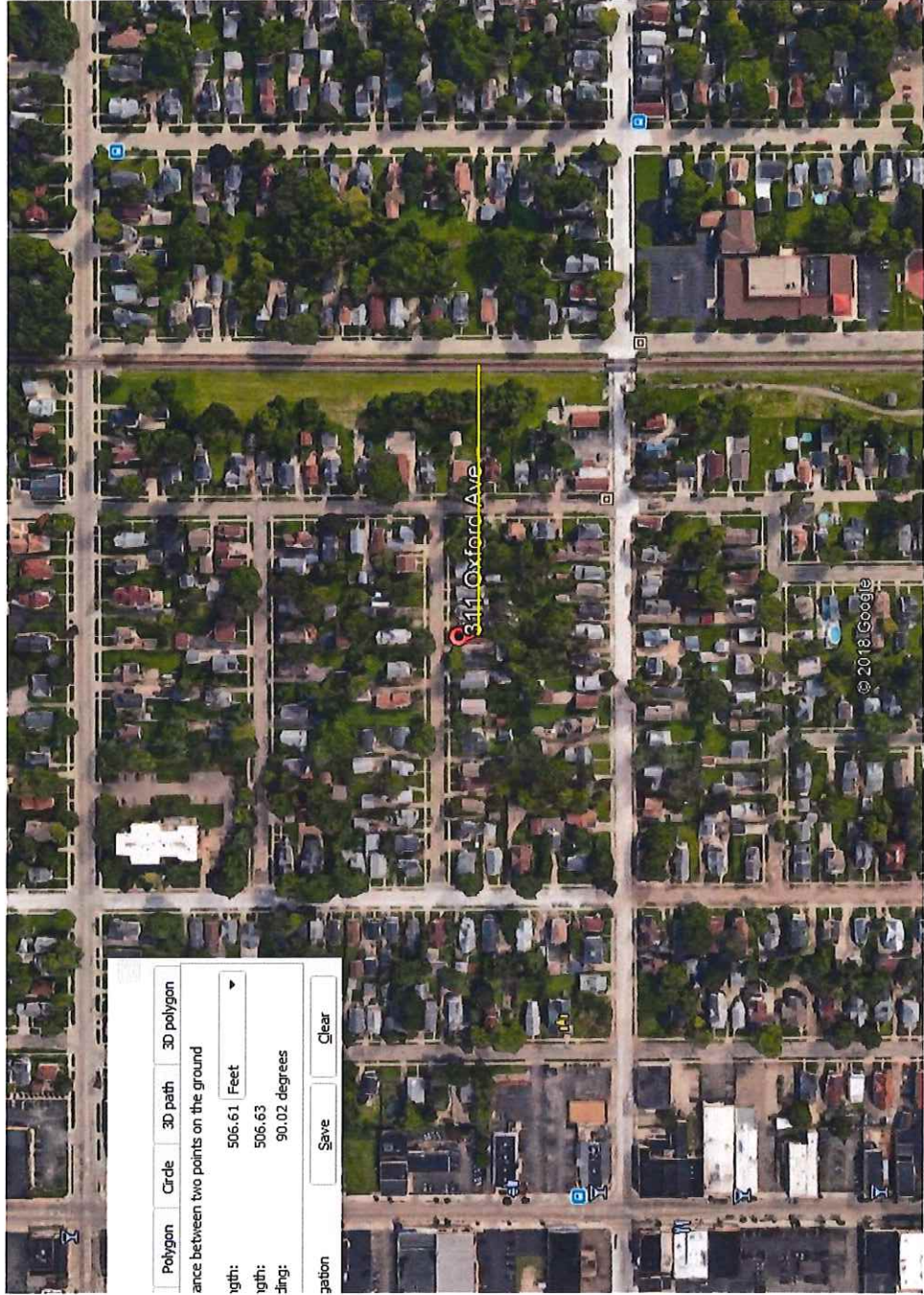


The pin displayed on the map is an approximate point selected by the user and does not represent an authoritative property location.

This map complies with FEMA's standards for the use of digital flood maps if it is not void as described below. The basemap shown complies with FEMA's basemap accuracy standards

The flood hazard information is derived directly from the authoritative NFHL web services provided by FEMA. This map was exported on 7/2/2019 at 5:20:37 PM and does not reflect changes or amendments subsequent to this date and time. The NFHL and effective information may change or become superseded by new data over time.

This map image is void if the one or more of the following map elements do not appear: basemap imagery, flood zone labels, legend, scale bar, map creation date, community identifiers, FIRM panel number, and FIRM effective date. Map images for unmapped and unmoderated areas cannot be used for regulatory purposes.



Polygon Circle 3D path 3D polygon

Distance between two points on the ground

Length: 506.61 Feet

Length: 506.63

Angle: 90.02 degrees

Save Clear

© 2018 Google



**PRELIMINARY TIER 2
To Determine Eligibility**

**Environmental Review for Activity/Project that is Categorically
Excluded Subject to Section 58.5
Pursuant to 24 CFR 58.35(a)**

Project Information

Project Location: 2016 Plymouth. Oshkosh WI

Description of the Proposed Project [24 CFR 50.12 & 58.32; 40 CFR 1508.25]:

Exterior and lead paint work needed includes new roofing, painting of metal siding, gutters, and misc siding repairs on house and attached garage.

Estimated Total Project Cost (HUD and non-HUD funds) [24 CFR 58.32(d)]: \$ 14,500

Compliance with 24 CFR 50.4, 58.5, and 58.6 Laws and Authorities

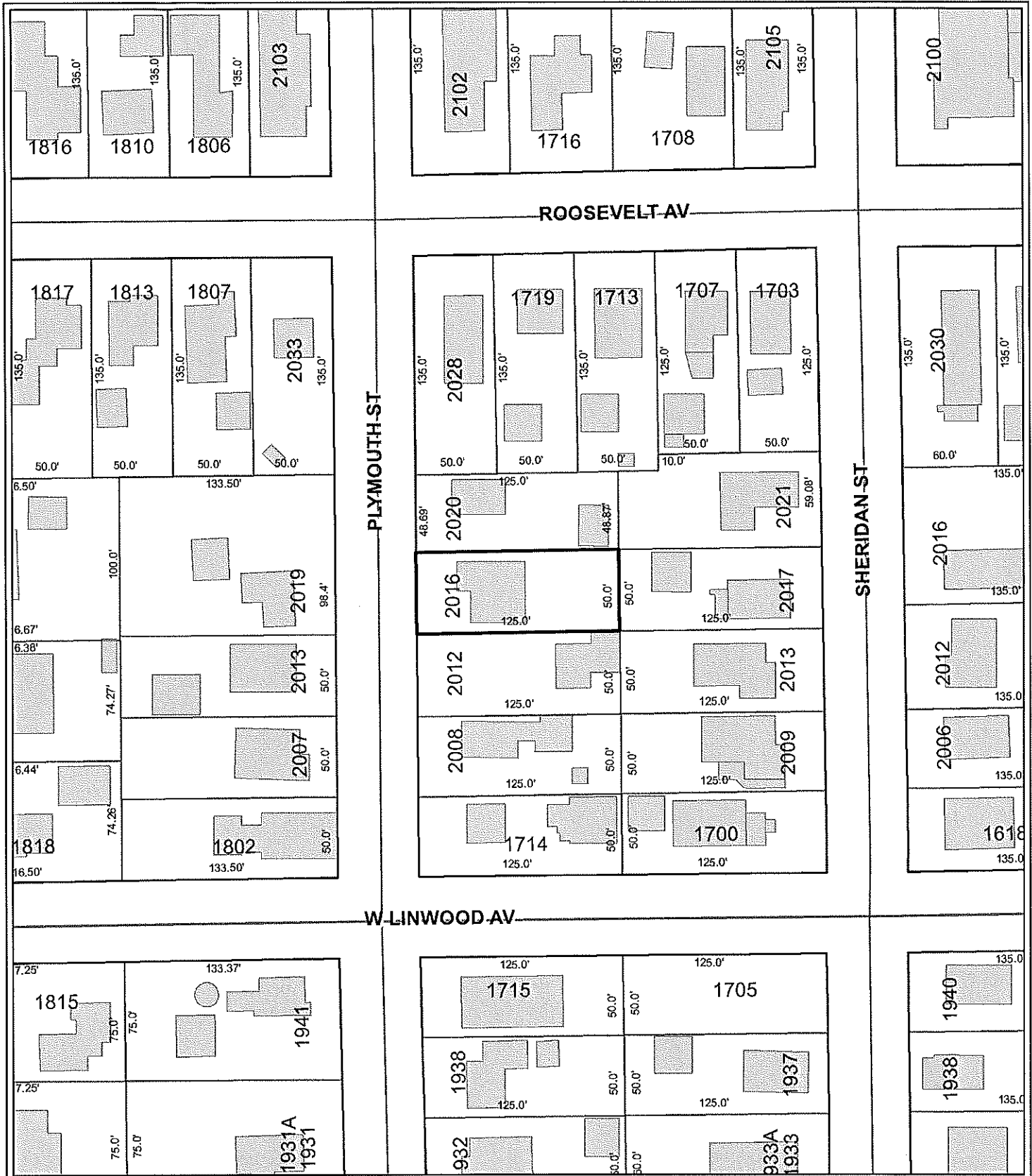
Record below the compliance or conformance determinations for each statute, executive order, or regulation. Provide credible, traceable, and supportive source documentation for each authority. Where applicable, complete the necessary reviews or consultations and obtain or note applicable permits of approvals. Clearly note citations, dates/names/titles of contacts, and page references. Attach additional documentation as appropriate.

Compliance Factors: Statutes, Executive Orders, and Regulations listed at 24 CFR §58.5 and §58.6	Are formal compliance steps or mitigation required?	Compliance determinations
STATUTES, EXECUTIVE ORDERS, AND REGULATIONS LISTED AT 24 CFR 50.4 & 58.6		
Airport Hazards Is property within 2500 feet of Wittman Airport? 24 CFR Part 51 Subpart D	Yes No <input type="checkbox"/> <input checked="" type="checkbox"/>	Using GIS, measure the distance from the lot line of the property to the Airport Overlay Zone. 17,616 feet

Historic Preservation National Historic Preservation Act of 1966, particularly sections 106 and 110; 36 CFR Part 800	Yes No <input type="checkbox"/> <input checked="" type="checkbox"/>	If yes, requires approval from SHPO before work commences.
Noise Abatement and Control Is property within 15 miles of an airport? Is property within 1000 ft of a major road? Is property within 3000 ft. of a railroad? Noise Control Act of 1972, as amended by the Quiet Communities Act of 1978; 24 CFR Part 51 Subpart B	Yes No <input checked="" type="checkbox"/> <input type="checkbox"/> Yes No <input type="checkbox"/> <input checked="" type="checkbox"/> Yes No <input type="checkbox"/> <input checked="" type="checkbox"/>	Use GIS to establish distances. _____ <u>3.3</u> _____ miles _____ feet 7297 feet If YES to any of the above, additional control measures will be required (i.e. additional insulation in wall(s) nearest the noise, new windows, etc.)
Zoning Classification Is residential use permitted?	Yes No <input checked="" type="checkbox"/> <input type="checkbox"/>	List zoning classification _____ SR-9 _____

Preparer Name / Title: Katie Breselow/ Secretary

Preparer Signature: _____ Date: 6/7/19



2016 PLYMOUTH

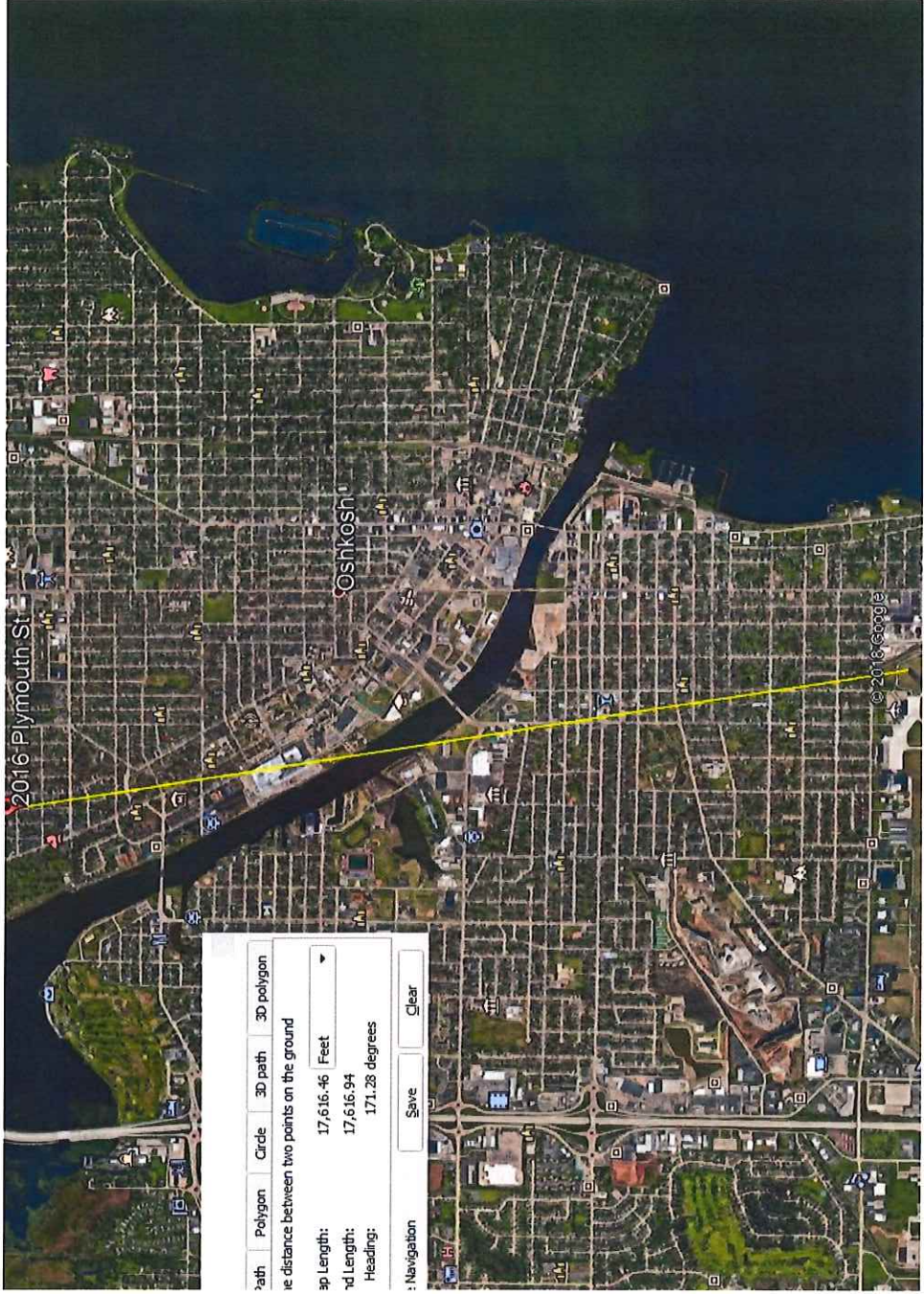
City of Oshkosh maps and data are intended to be used for general identification purposes only, and the City of Oshkosh assumes no liability for the accuracy of the information. Those using the information are responsible for verifying accuracy. For full disclaimer please go to www.ci.oshkosh.wi.us/GISdisclaimer



1 in = 0.02 mi
1 in = 80 ft

Printing Date: 6/7/2019
Prepared by: City of Oshkosh, WI

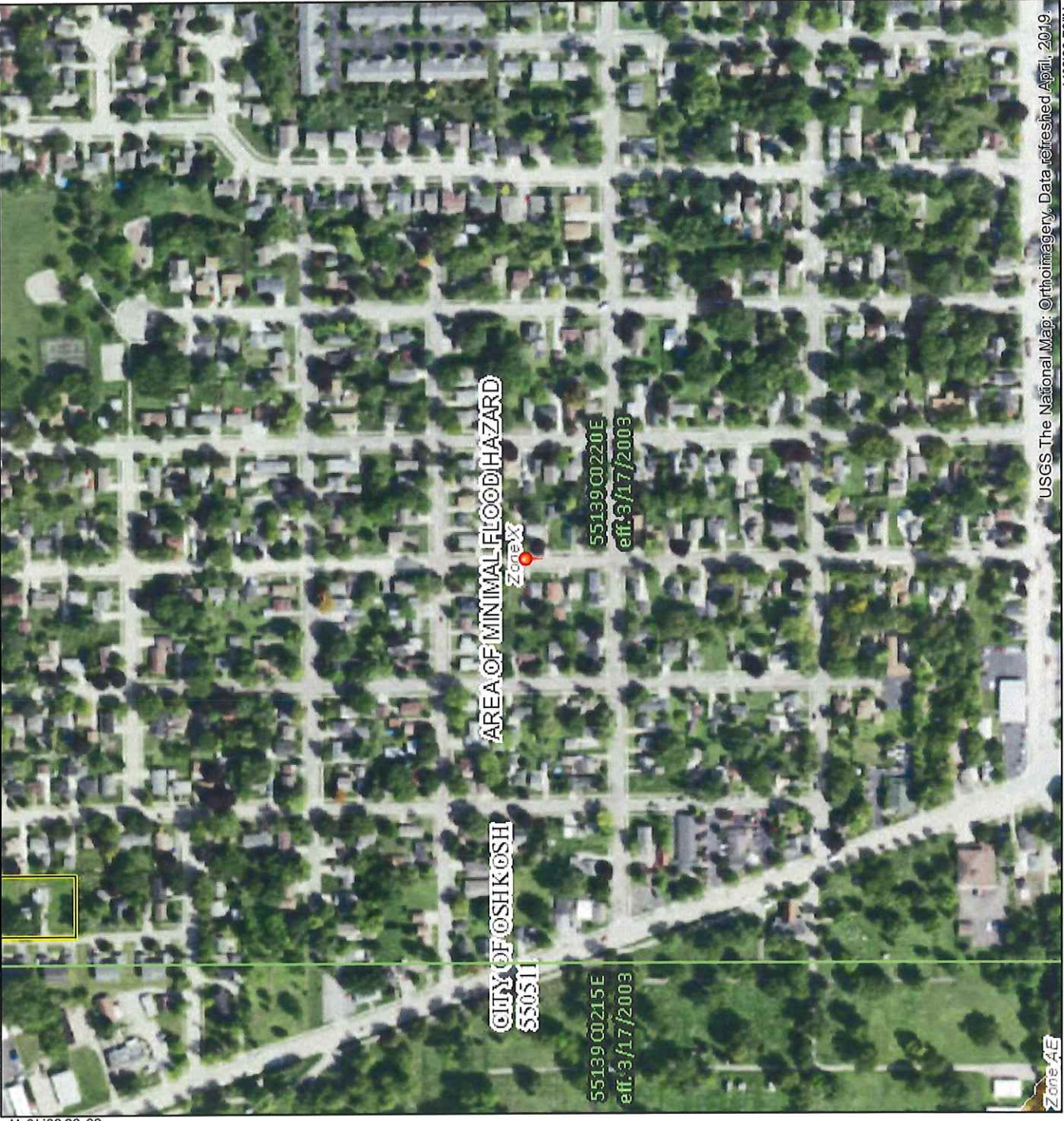




National Flood Hazard Layer FIRMette



44°2'46.64"N



88°33'13.00"W

USGS The National Map: Orthoimagery, Data refreshed April, 2019
44°2'20.78"N



Legend

SEE FIS REPORT FOR DETAILED LEGEND AND INDEX MAP FOR FIRM PANEL LAYOUT

<p>SPECIAL FLOOD HAZARD AREAS</p> <ul style="list-style-type: none"> Without Base Flood Elevation (BFE) <i>Zone A, V, A99</i> With BFE or Depth <i>Zone AE, AO, AH, VE, AR</i> Regulatory Floodway 	<p>OTHER AREAS OF FLOOD HAZARD</p> <ul style="list-style-type: none"> 0.2% Annual Chance Flood Hazard, Areas of 1% annual chance flood with average depth less than one foot or with drainage areas of less than one square mile <i>Zone X</i> Future Conditions 1% Annual Chance Flood Hazard <i>Zone X</i> Area with Reduced Flood Risk due to Levee. See Notes. <i>Zone X</i> Area with Flood Risk due to Levee <i>Zone D</i> 	<p>OTHER AREAS</p> <ul style="list-style-type: none"> Area of Minimal Flood Hazard <i>Zone X</i> Effective LOMRS Area of Undetermined Flood Hazard <i>Zone D</i> 	<p>GENERAL STRUCTURES</p> <ul style="list-style-type: none"> Channel, Culvert, or Storm Sewer Levee, Dike, or Floodwall 	<p>OTHER FEATURES</p> <ul style="list-style-type: none"> Cross Sections with 1% Annual Chance Water Surface Elevation Coastal Transect Base Flood Elevation Line (BFE) Limit of Study Jurisdiction Boundary Coastal Transect Baseline Profile Baseline Hydrographic Feature 	<p>MAP PANELS</p> <ul style="list-style-type: none"> Digital Data Available No Digital Data Available Unmapped
---	---	---	--	--	---

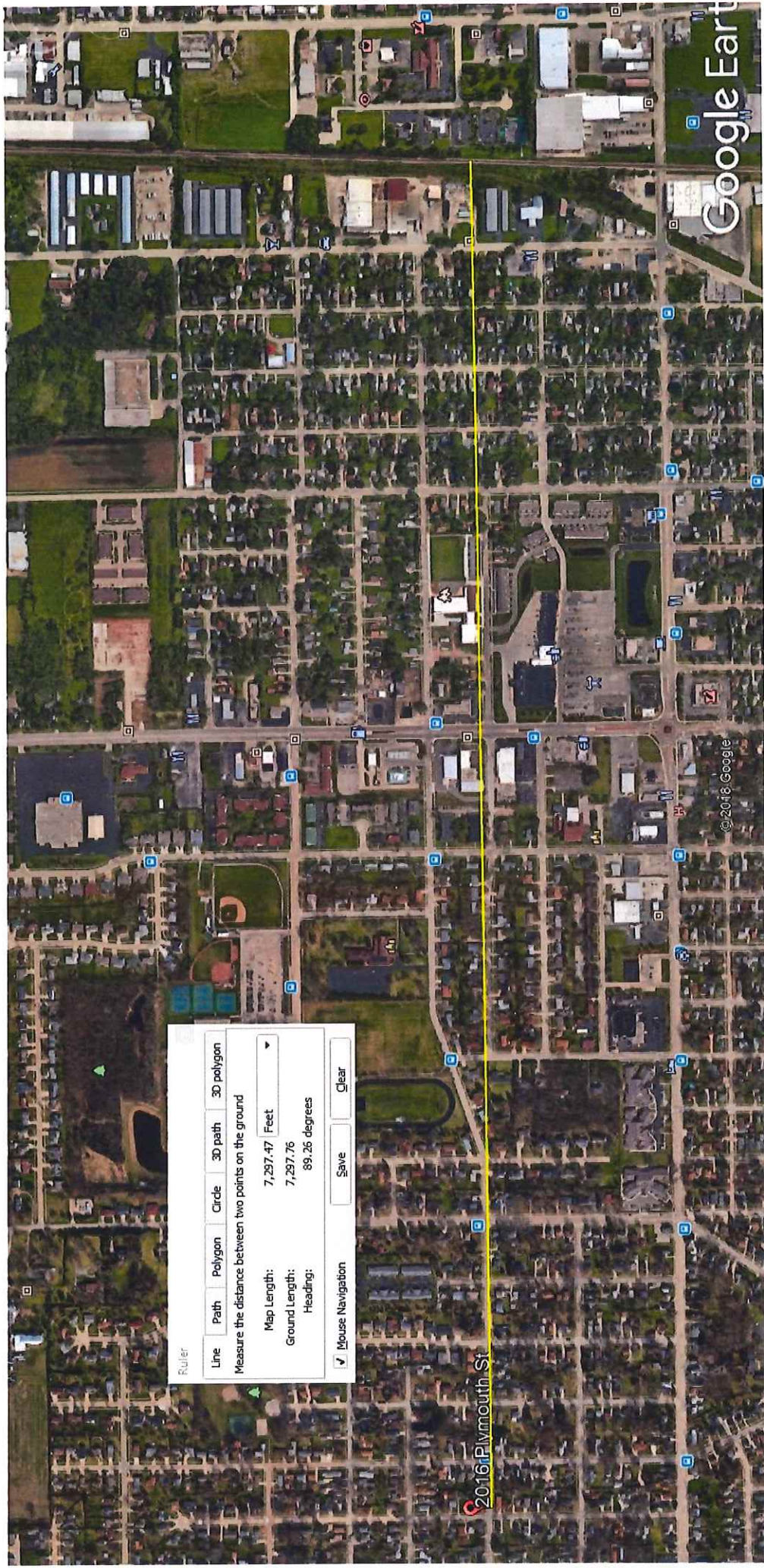


The pin displayed on the map is an approximate point selected by the user and does not represent an authoritative property location.

This map complies with FEMA's standards for the use of digital flood maps if it is not void as described below. The basemap shown complies with FEMA's basemap accuracy standards.

The flood hazard information is derived directly from the authoritative NFHL web services provided by FEMA. This map was exported on **7/3/2019 at 3:09:48 PM** and does not reflect changes or amendments subsequent to this date and time. The NFHL and effective information may change or become superseded by new data over time.

This map image is void if the one or more of the following map elements do not appear: basemap imagery, flood zone labels, legend, scale bar, map creation date, community identifiers, FIRM panel number, and FIRM effective date. Map images for unmapped and unmodernized areas cannot be used for regulatory purposes.



Ruler

Line Path Polygon Circle 3D path 3D polygon

Measure the distance between two points on the ground

Map Length: 7,297.47 Feet

Ground Length: 7,297.76

Heading: 89.26 degrees

Mouse Navigation Save Clear

2016 Plymouth St

Google Earth

© 2018 Google



**PRELIMINARY TIER 2
To Determine Eligibility**

**Environmental Review for Activity/Project that is Categorically
Excluded Subject to Section 58.5
Pursuant to 24 CFR 58.35(a)**

Project Information

Project Location: 343 W South Park Ave, Oshkosh WI

Description of the Proposed Project [24 CFR 50.12 & 58.32; 40 CFR 1508.25]:

Exterior and lead paint work needed includes new roofing on house, gutters, remove chimneys, various window replacements, rear step guardrails, basement windows, garage roofing, and garage door.

Estimated Total Project Cost (HUD and non-HUD funds) [24 CFR 58.32(d)]: **\$ 24,000**

Compliance with 24 CFR 50.4, 58.5, and 58.6 Laws and Authorities

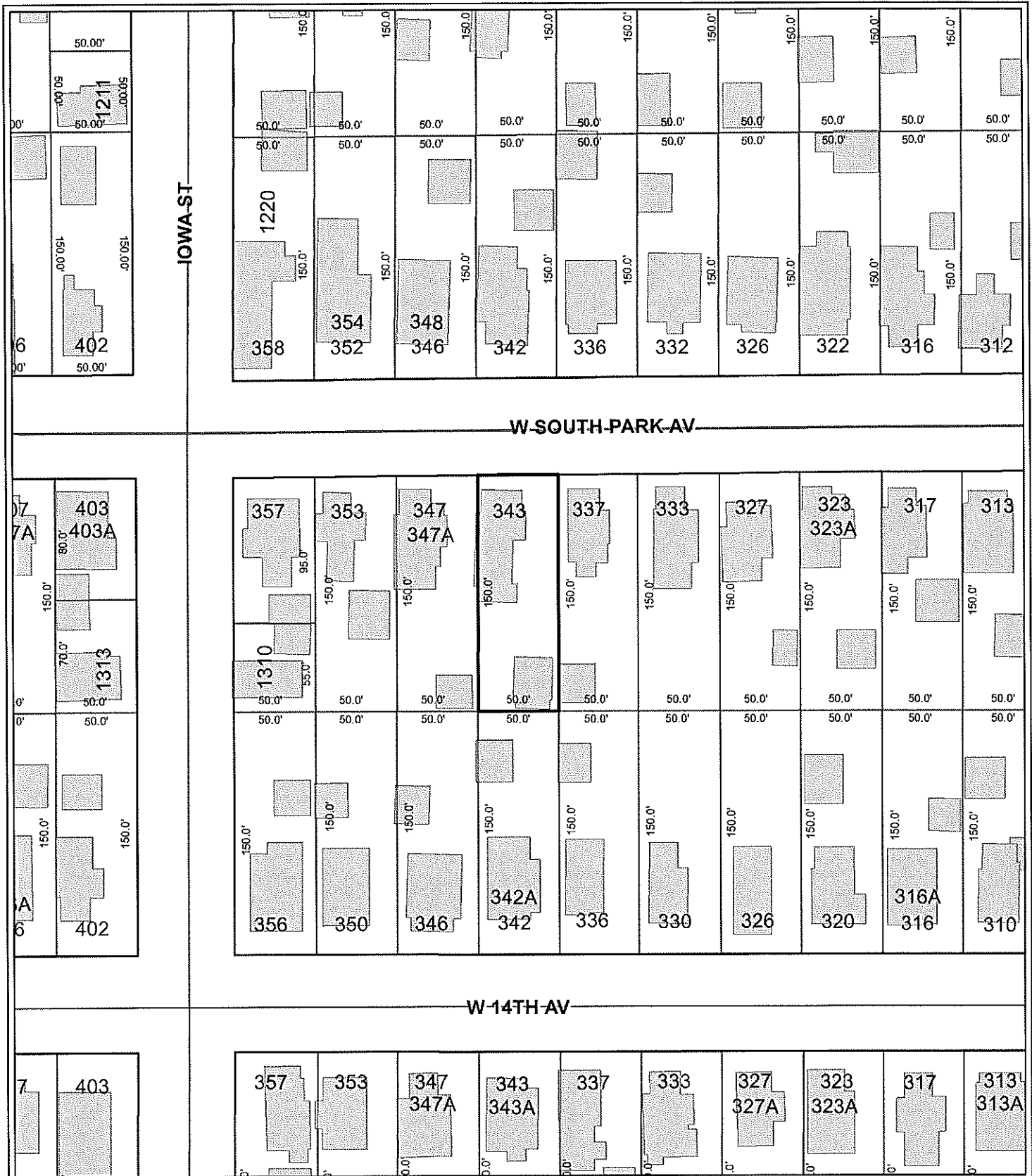
Record below the compliance or conformance determinations for each statute, executive order, or regulation. Provide credible, traceable, and supportive source documentation for each authority. Where applicable, complete the necessary reviews or consultations and obtain or note applicable permits of approvals. Clearly note citations, dates/names/titles of contacts, and page references. Attach additional documentation as appropriate.

Compliance Factors: Statutes, Executive Orders, and Regulations listed at 24 CFR §58.5 and §58.6	Are formal compliance steps or mitigation required?	Compliance determinations
STATUTES, EXECUTIVE ORDERS, AND REGULATIONS LISTED AT 24 CFR 50.4 & 58.6		
Airport Hazards Is property within 2500 feet of Wittman Airport? 24 CFR Part 51 Subpart D	Yes No <input type="checkbox"/> <input checked="" type="checkbox"/>	Using GIS, measure the distance from the lot line of the property to the Airport Overlay Zone. 4,493 feet

Historic Preservation National Historic Preservation Act of 1966, particularly sections 106 and 110; 36 CFR Part 800	Yes No <input type="checkbox"/> <input checked="" type="checkbox"/>	If yes, requires approval from SHPO before work commences.
Noise Abatement and Control Is property within 15 miles of an airport? Is property within 1000 ft of a major road? Is property within 3000 ft. of a railroad? Noise Control Act of 1972, as amended by the Quiet Communities Act of 1978; 24 CFR Part 51 Subpart B	Yes No <input checked="" type="checkbox"/> <input type="checkbox"/> Yes No <input type="checkbox"/> <input checked="" type="checkbox"/> Yes No <input type="checkbox"/> <input checked="" type="checkbox"/>	Use GIS to establish distances. _____ miles _____ feet 2,833 feet If YES to any of the above, additional control measures will be required (i.e. additional insulation in wall(s) nearest the noise, new windows, etc.)
Zoning Classification Is residential use permitted?	Yes No <input checked="" type="checkbox"/> <input type="checkbox"/>	List zoning classification _____ TR-10 _____

Preparer Name / Title: Katie Breselow/ Secretary

Preparer Signature: _____ Date: 6/6/19



343 W South Park

City of Oshkosh maps and data are intended to be used for general identification purposes only, and the City of Oshkosh assumes no liability for the accuracy of the information. Those using the information are responsible for verifying accuracy. For full disclaimer please go to www.ci.oshkosh.wi.us/GISdisclaimer



1 in = 0.02 mi
1 in = 80 ft

Printing Date: 6/6/2019

Prepared by: City of Oshkosh, WI





Path Polygon Circle 3D path 3D polygon

The distance between two points on the ground

1st Length: 4,493.68 Feet

2nd Length: 4,493.82 Feet

Heading: 185.35 degrees

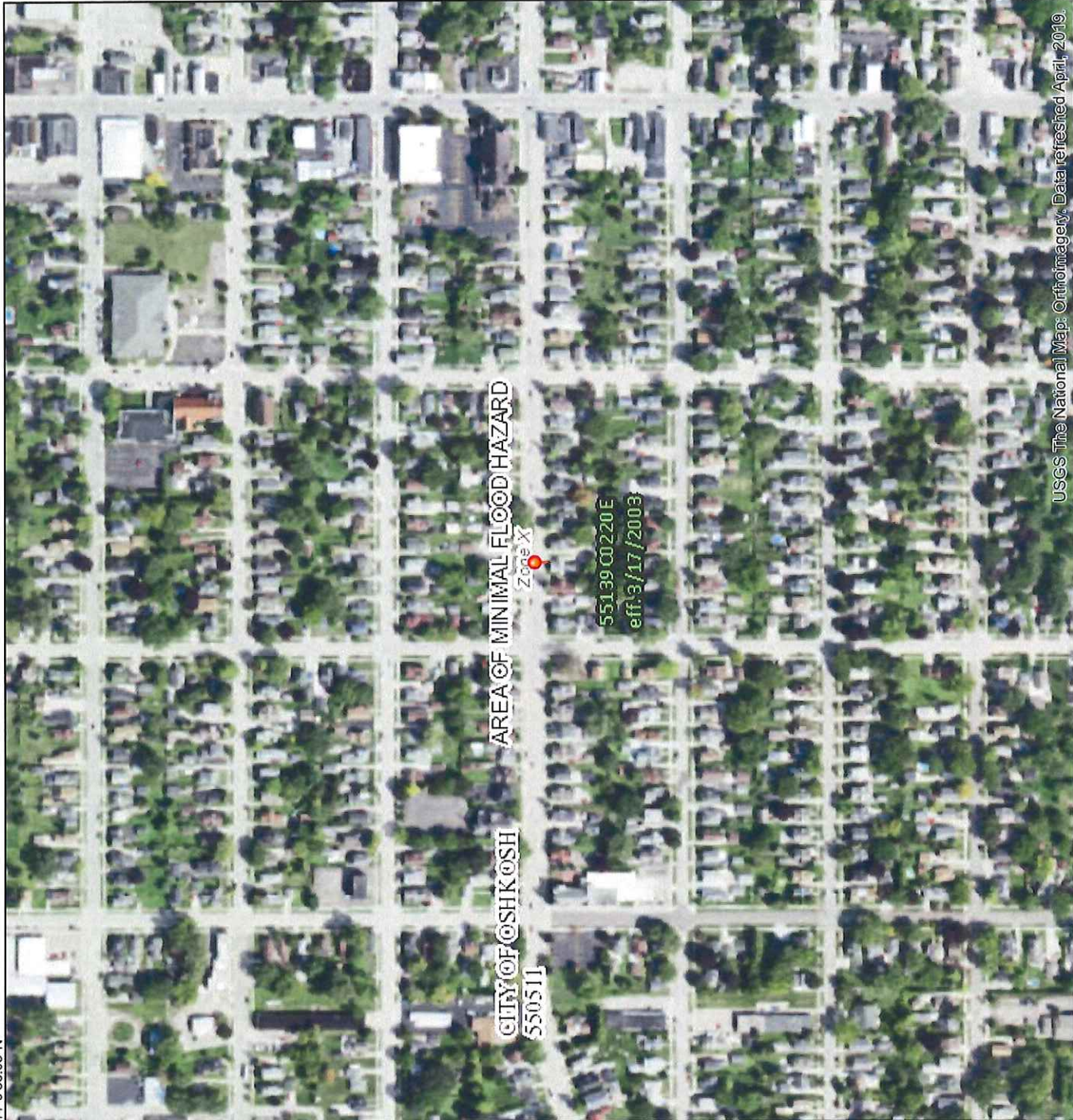
Navigation Save Clear

National Flood Hazard Layer FIRMette



44°0'36.05"N

M.96°9.96'33.88



88°32'29.50"W

USGS The National Map: Orthoimagery, Data refreshed April, 2019.

44°0'10.17"N

1:6,000



Legend

SEE FIS REPORT FOR DETAILED LEGEND AND INDEX MAP FOR FIRM PANEL LAYOUT

SPECIAL FLOOD HAZARD AREAS

- Without Base Flood Elevation (BFE) Zone A, V, A33
- With BFE or Depth Zone AE, AO, AH, VE, AR
- Regulatory Floodway

OTHER AREAS OF FLOOD HAZARD

- 0.2% Annual Chance Flood Hazard, Areas of 1% annual chance flood with average depth less than one foot or with drainage areas of less than one square mile Zone X
- Future Conditions 1% Annual Chance Flood Hazard Zone X
- Area with Reduced Flood Risk due to Levee, See Notes, Zone X
- Area with Flood Risk due to Levee Zone D

OTHER AREAS

- Area of Minimal Flood Hazard Zone X
- Effective LOMIRS
- Area of Undetermined Flood Hazard Zone D

GENERAL STRUCTURES

- Channel, Culvert, or Storm Sewer
- Levee, Dike, or Floodwall

OTHER FEATURES

- Cross Sections with 1% Annual Chance Water Surface Elevation
- Coastal Transect
- Base Flood Elevation Line (BFE)
- Limit of Study
- Jurisdiction Boundary
- Coastal Transect Baseline
- Profile Baseline
- Hydrographic Feature

MAP PANELS

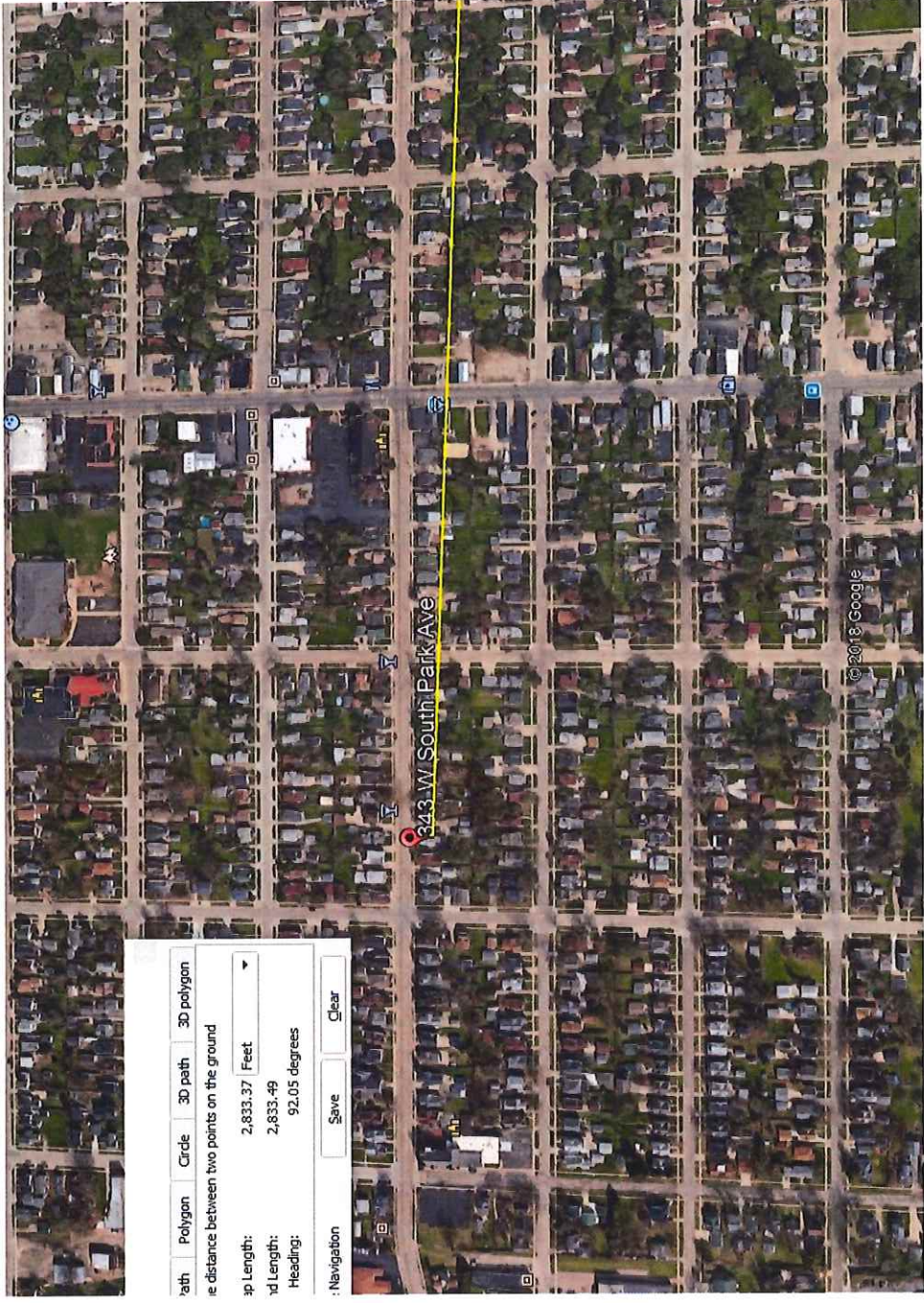
- Digital Data Available
- No Digital Data Available
- Unmapped

The pin displayed on the map is an approximate point selected by the user and does not represent an authoritative property location.

This map complies with FEMA's standards for the use of digital flood maps if it is not void as described below. The basemap shown complies with FEMA's basemap accuracy standards

The flood hazard information is derived directly from the authoritative NFHL web services provided by FEMA. This map was exported on 7/2/2019 at 5:31:01 PM and does not reflect changes or amendments subsequent to this date and time. The NFHL and effective information may change or become superseded by new data over time.

This map image is void if the one or more of the following map elements do not appear: basemap imagery, flood zone labels, legend, scale bar, map creation date, community identifiers, FIRM panel number, and FIRM effective date. Map images for unmapped and unmodernized areas cannot be used for regulatory purposes.



Path Polygon Circle 3D path 3D polygon
Measure the distance between two points on the ground
3D Length: 2,833.37 Feet
2D Length: 2,833.49
Heading: 92.05 degrees
Navigation Save Clear

© 2018 Google



**PRELIMINARY TIER 2
To Determine Eligibility**

**Environmental Review for Activity/Project that is Categorically
Excluded Subject to Section 58.5
Pursuant to 24 CFR 58.35(a)**

Project Information

Project Location: 1031 Taft Ave, Oshkosh WI

Description of the Proposed Project [24 CFR 50.12 & 58.32; 40 CFR 1508.25]:

Exterior and lead paint work needed includes asbestos siding overall in fair condition with various poor areas of soffit/fascia – owner would like removed and replaced with vinyl siding and metal wraps for house & garage, along with new garage roofing.

Estimated Total Project Cost (HUD and non-HUD funds) [24 CFR 58.32(d)]: **\$ 20,500**

Compliance with 24 CFR 50.4, 58.5, and 58.6 Laws and Authorities

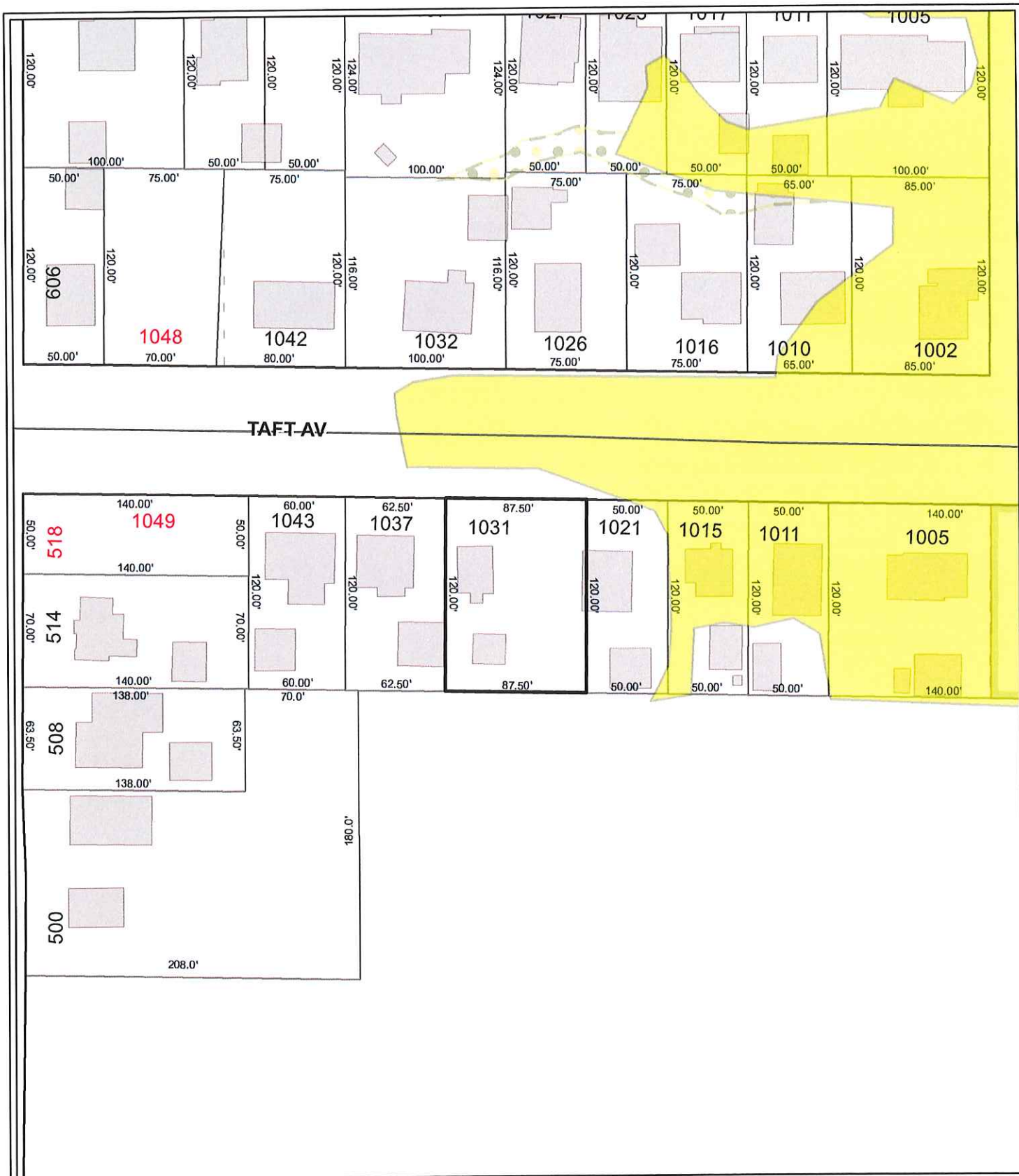
Record below the compliance or conformance determinations for each statute, executive order, or regulation. Provide credible, traceable, and supportive source documentation for each authority. Where applicable, complete the necessary reviews or consultations and obtain or note applicable permits of approvals. Clearly note citations, dates/names/titles of contacts, and page references. Attach additional documentation as appropriate.

Compliance Factors: Statutes, Executive Orders, and Regulations listed at 24 CFR §58.5 and §58.6	Are formal compliance steps or mitigation required?	Compliance determinations
STATUTES, EXECUTIVE ORDERS, AND REGULATIONS LISTED AT 24 CFR 50.4 & 58.6		
Airport Hazards Is property within 2500 feet of Wittman Airport? 24 CFR Part 51 Subpart D	Yes No <input type="checkbox"/> <input checked="" type="checkbox"/>	Using GIS, measure the distance from the lot line of the property to the Airport Overlay Zone. 11,983 feet

Historic Preservation National Historic Preservation Act of 1966, particularly sections 106 and 110; 36 CFR Part 800	Yes No <input type="checkbox"/> <input checked="" type="checkbox"/>	If yes, requires approval from SHPO before work commences.
Noise Abatement and Control Is property within 15 miles of an airport? Is property within 1000 ft of a major road? Is property within 3000 ft. of a railroad? Noise Control Act of 1972, as amended by the Quiet Communities Act of 1978; 24 CFR Part 51 Subpart B	Yes No <input checked="" type="checkbox"/> <input type="checkbox"/> Yes No <input type="checkbox"/> <input checked="" type="checkbox"/> Yes No <input type="checkbox"/> <input checked="" type="checkbox"/>	Use GIS to establish distances. _____ 2.3 _____ miles _____ _____ feet 8,291 feet If YES to any of the above, additional control measures will be required (i.e. additional insulation in wall(s) nearest the noise, new windows, etc.)
Zoning Classification Is residential use permitted?	Yes No <input checked="" type="checkbox"/> <input type="checkbox"/>	List zoning classification _____ SR-9 _____

Preparer Name / Title: Katie Breselow/ Secretary

Preparer Signature: _____ Date: 6/6/19



1031 TAFT AVE

City of Oshkosh maps and data are intended to be used for general identification purposes only, and the City of Oshkosh assumes no liability for the accuracy of the information. Those using the information are responsible for verifying accuracy. For full disclaimer please go to www.ci.oshkosh.wi.us/GISdisclaimer

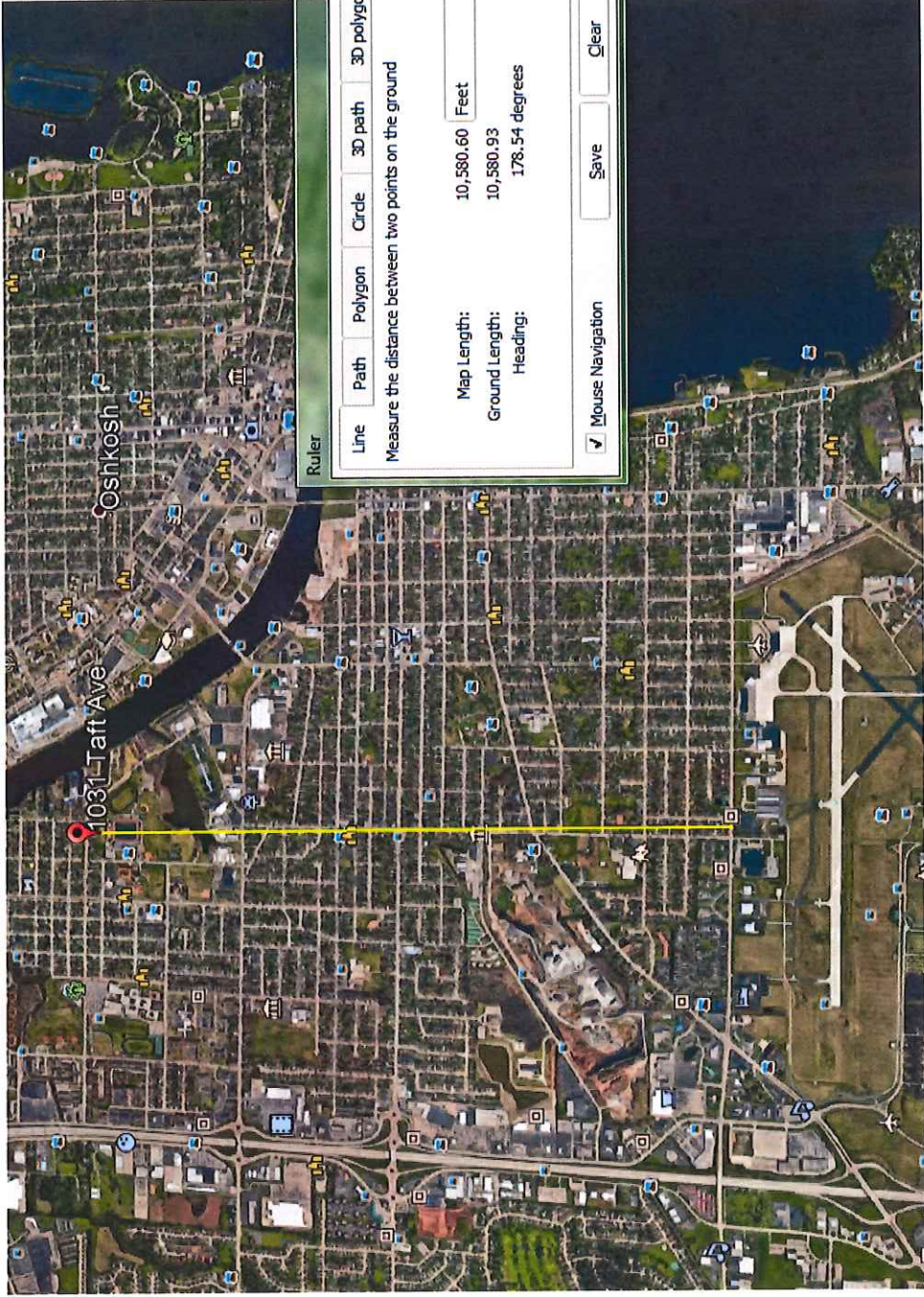


1 in = 0.02 mi
1 in = 80 ft

Printing Date: 6/6/2019

Prepared by: City of Oshkosh, WI



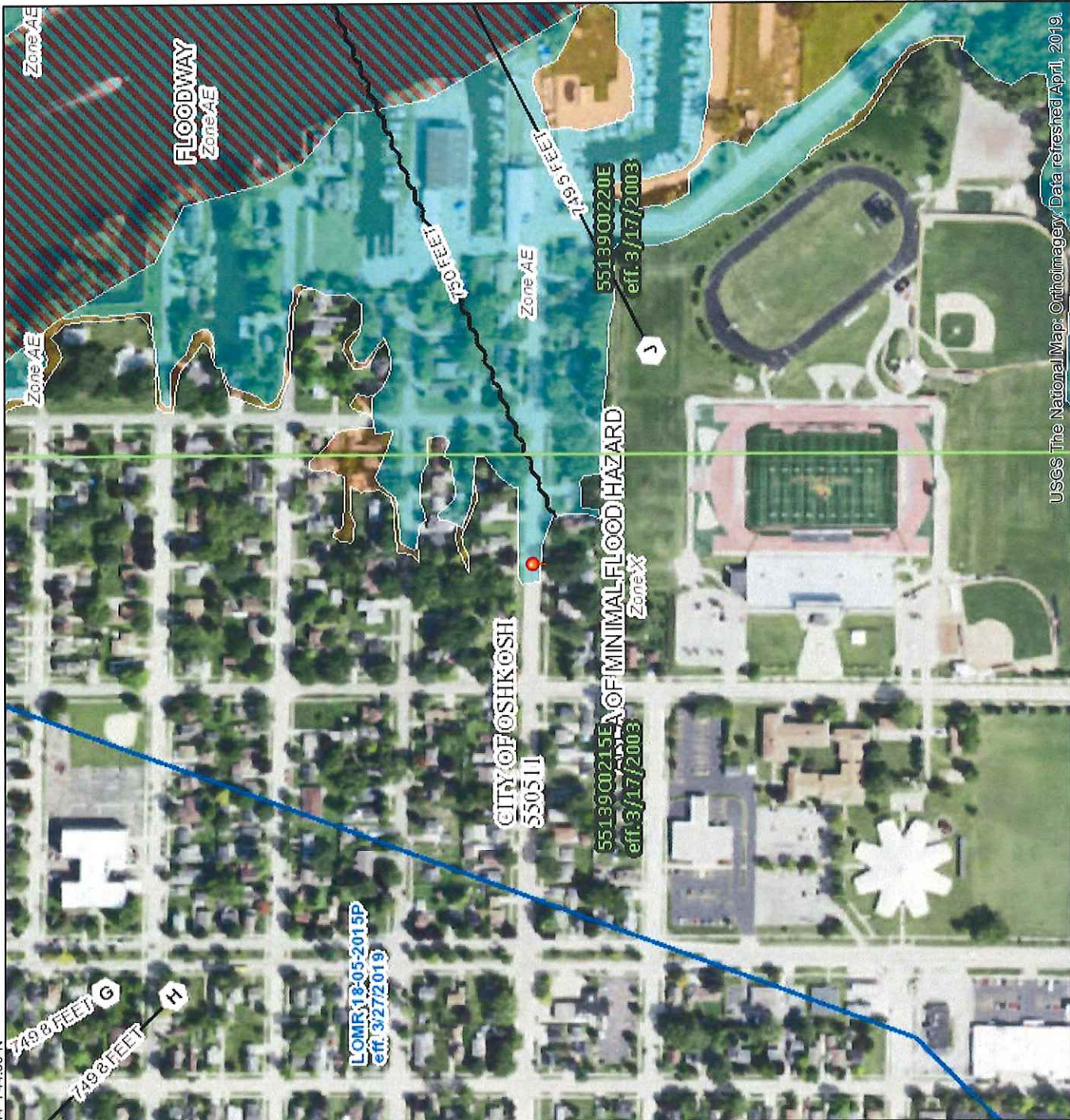


National Flood Hazard Layer FIRMette



44°1'14.90"N


88°34'7.76"W



88°33'30.30"W

USGS The National Map: Orthoimagery. Data refreshed April, 2019. 44°1'19.03"N

1:6,000



Legend

SEE FIS REPORT FOR DETAILED LEGEND AND INDEX MAP FOR FIRM PANEL LAYOUT

- SPECIAL FLOOD HAZARD AREAS**
 - Without Base Flood Elevation (BFE) Zone A, V, A99
 - With BFE or Depth Zone AE, AO, AH, VE, AR
 - Regulatory Floodway
- OTHER AREAS OF FLOOD HAZARD**
 - 0.2% Annual Chance Flood Hazard. Areas of 1% annual chance flood with average depth less than one foot or with drainage areas of less than one square mile Zone X
 - Future Conditions 1% Annual Chance Flood Hazard Zone X
 - Area with Reduced Flood Risk due to Levee. See Notes, Zone X
 - Area with Flood Risk due to Levee Zone D
- OTHER AREAS**
 - Area of Minimal Flood Hazard Zone X
 - Effective LOMRs
 - Area of Undetermined Flood Hazard Zone D
- GENERAL STRUCTURES**
 - Channel, Culvert, or Storm Sewer
 - Levee, Dike, or Floodwall
- OTHER FEATURES**
 - Cross Sections with 1% Annual Chance Water Surface Elevation
 - 20.2
 - 17.5
 - Coastal Transect
 - Base Flood Elevation Line (BFE)
 - Limit of Study
 - Jurisdiction Boundary
 - Coastal Transect Baseline
 - Profile Baseline
 - Hydrographic Feature
- MAP PANELS**
 - Digital Data Available
 - No Digital Data Available
 - Unmapped



The pin displayed on the map is an approximate point selected by the user and does not represent an authoritative property location.

This map complies with FEMA's standards for the use of digital flood maps if it is not void as described below. The basemap shown complies with FEMA's basemap accuracy standards

The flood hazard information is derived directly from the authoritative NFHL web services provided by FEMA. This map was exported on 7/3/2019 at 1:53:10 PM and does not reflect changes or amendments subsequent to this date and time. The NFHL and effective information may change or become superseded by new data over time.

This map image is void if the one or more of the following map elements do not appear: basemap imagery, flood zone labels, legend, scale bar, map creation date, community identifiers, FIRM panel number, and FIRM effective date. Map images for unmapped and unmodernized areas cannot be used for regulatory purposes.



Circle 3D path 3D polygon
seen two points on the ground

8,320.73	Feet
8,321.04	
95.65	degrees

Save Clear



**PRELIMINARY TIER 2
To Determine Eligibility**

**Environmental Review for Activity/Project that is Categorically
Excluded Subject to Section 58.5
Pursuant to 24 CFR 58.35(a)**

Project Information

Project Location: 517 WAUGOO Ave. Oshkosh WI

Description of the Proposed Project [24 CFR 50.12 & 58.32; 40 CFR 1508.25]:

Exterior and lead paint work needed includes wrapping window/door trim in metal, front porch repairs/painting, various areas of siding painting, re-work primary windows, re-work basement windows, rear storm door, foundation tuckpointing, garage painting, and possible lead water service line.

Estimated Total Project Cost (HUD and non-HUD funds) [24 CFR 58.32(d)]: \$ 16,500

Compliance with 24 CFR 50.4, 58.5, and 58.6 Laws and Authorities

Record below the compliance or conformance determinations for each statute, executive order, or regulation. Provide credible, traceable, and supportive source documentation for each authority. Where applicable, complete the necessary reviews or consultations and obtain or note applicable permits of approvals. Clearly note citations, dates/names/titles of contacts, and page references. Attach additional documentation as appropriate.

Compliance Factors: Statutes, Executive Orders, and Regulations listed at 24 CFR §58.5 and §58.6	Are formal compliance steps or mitigation required?	Compliance determinations
STATUTES, EXECUTIVE ORDERS, AND REGULATIONS LISTED AT 24 CFR 50.4 & 58.6		
Airport Hazards Is property within 2500 feet of Wittman Airport? 24 CFR Part 51 Subpart D	Yes No <input type="checkbox"/> <input checked="" type="checkbox"/>	Using GIS, measure the distance from the lot line of the property to the Airport Overlay Zone. 9,346 feet

Historic Preservation National Historic Preservation Act of 1966, particularly sections 106 and 110; 36 CFR Part 800	Yes No <input type="checkbox"/> <input checked="" type="checkbox"/>	If yes, requires approval from SHPO before work commences.
Noise Abatement and Control Is property within 15 miles of an airport? Is property within 1000 ft of a major road? Is property within 3000 ft. of a railroad? Noise Control Act of 1972, as amended by the Quiet Communities Act of 1978; 24 CFR Part 51 Subpart B	Yes No <input checked="" type="checkbox"/> <input type="checkbox"/> Yes No <input type="checkbox"/> <input checked="" type="checkbox"/> Yes No <input checked="" type="checkbox"/> <input type="checkbox"/>	Use GIS to establish distances. _____ <i>1.8</i> _____ miles _____ feet 206 feet If YES to any of the above, additional control measures will be required (i.e. additional insulation in wall(s) nearest the noise, new windows, etc.)
Zoning Classification Is residential use permitted?	Yes No <input checked="" type="checkbox"/> <input type="checkbox"/>	List zoning classification _____ TR-10 _____

Preparer Name / Title: Katie Breselow/ Secretary

Preparer Signature: _____ Date: 6/4/19



517 WAUGOO AVE

City of Oshkosh maps and data are intended to be used for general identification purposes only, and the City of Oshkosh assumes no liability for the accuracy of the information. Those using the information are responsible for verifying accuracy. For full disclaimer please go to www.ci.oshkosh.wi.us/GISdisclaimer

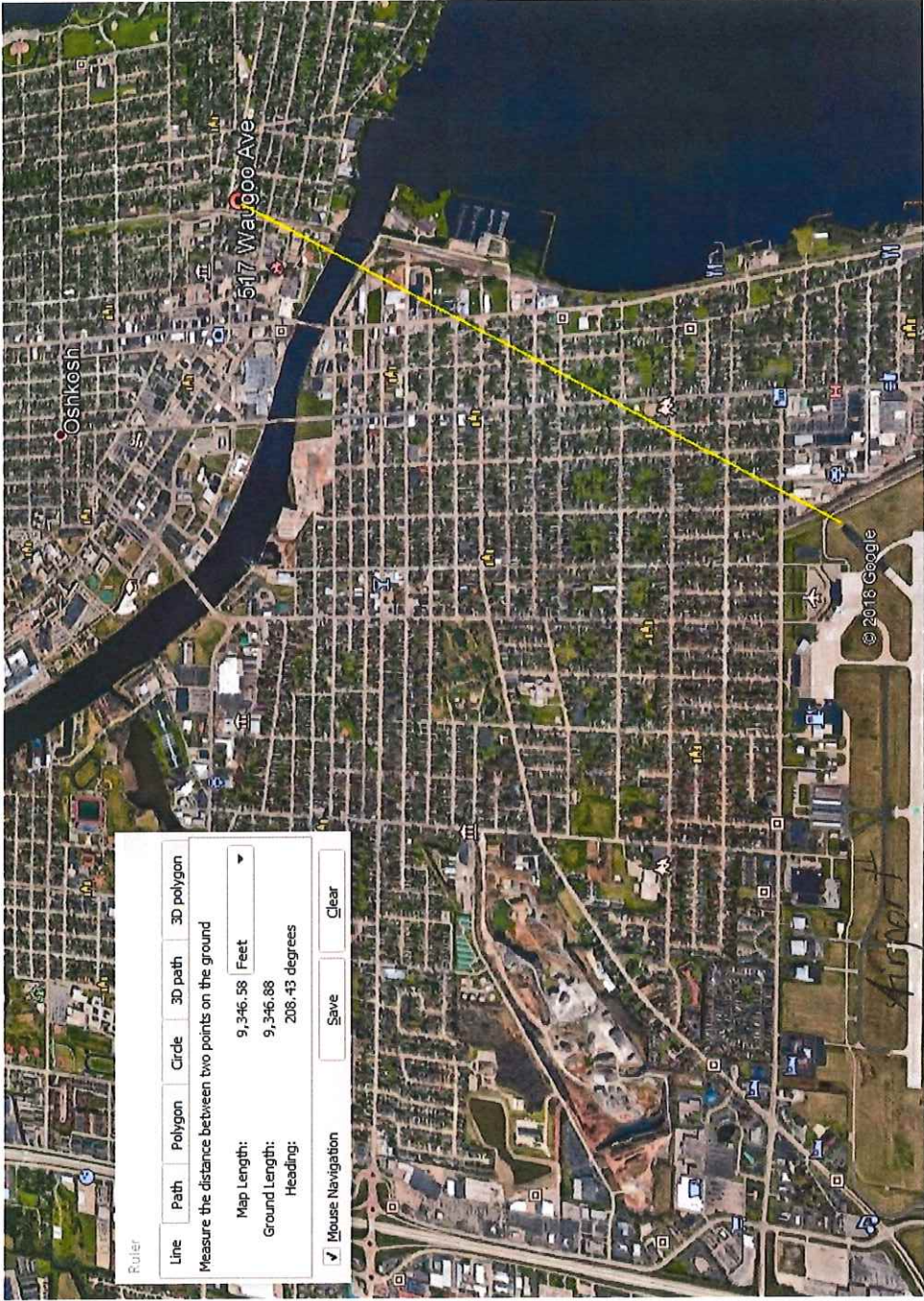


1 in = 0.01 mi
1 in = 40 ft

Printing Date: 6/4/2019

Prepared by: City of Oshkosh, WI





Ruler

Measure the distance between two points on the ground

Map Length: 9,346.58 Feet

Ground Length: 9,346.88

Headings: 208.43 degrees

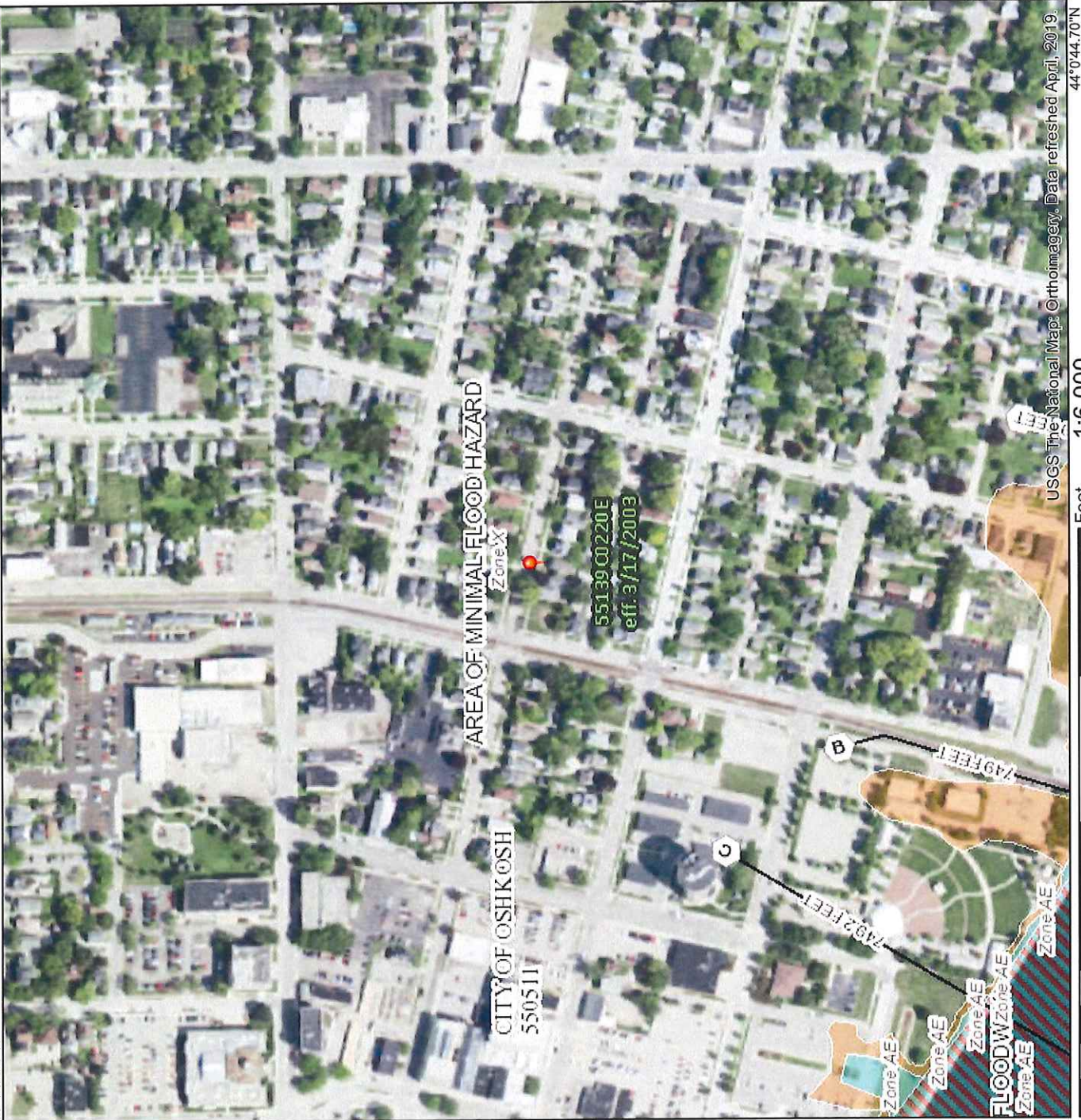
Mouse Navigation

© 2018 Google

National Flood Hazard Layer FIRMette



44°11'10.57"N



USGS The National Map: Orthoimagery. Data refreshed April, 2019.

44°044.70"N

1:6,000



Legend

SEE FIS REPORT FOR DETAILED LEGEND AND INDEX MAP FOR FIRM PANEL LAYOUT

SPECIAL FLOOD HAZARD AREAS

- Without Base Flood Elevation (BFE)
Zone A, V, ASS
- With BFE or Depth Zone AE, AO, AH, VE, AR
- Regulatory Floodway

OTHER AREAS OF FLOOD HAZARD

- 0.2% Annual Chance Flood Hazard, Areas of 1% annual chance flood with average depth less than one foot or with drainage areas of less than one square mile Zone X
- Future Conditions 1% Annual Chance Flood Hazard Zone X
- Area with Reduced Flood Risk due to Levee. See Notes. Zone X
- Area with Flood Risk due to Levee Zone D

OTHER AREAS

- Area of Minimal Flood Hazard Zone X
- Effective LOMRs
- Area of Undetermined Flood Hazard Zone D

GENERAL STRUCTURES

- Channel, Culvert, or Storm Sewer
- Levee, Dike, or Floodwall

OTHER FEATURES

- Cross Sections with 1% Annual Chance Water Surface Elevation
- Coastal Transect
- Base Flood Elevation Line (BFE)
- Limit of Study
- Jurisdiction Boundary
- Coastal Transect Baseline
- Profile Baseline
- Hydrographic Feature

MAP PANELS

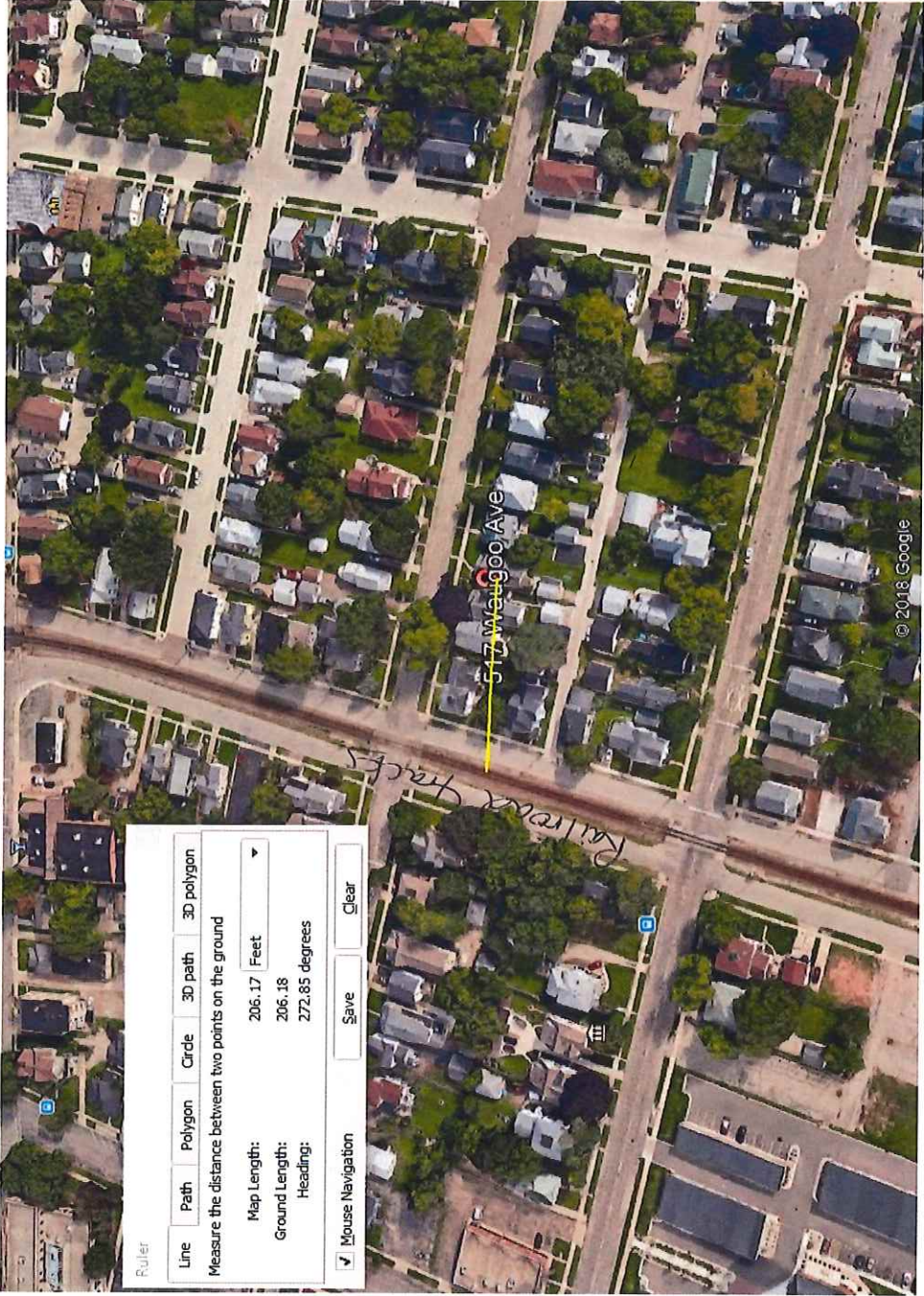
- Digital Data Available
- No Digital Data Available
- Unmapped

The pin displayed on the map is an approximate point selected by the user and does not represent an authoritative property location.

This map complies with FEMA's standards for the use of digital flood maps if it is not void as described below. The basemap shown complies with FEMA's basemap accuracy standards

The flood hazard information is derived directly from the authoritative NFHL web services provided by FEMA. This map was exported on 7/3/2019 at 1:22:15 PM and does not reflect changes or amendments subsequent to this date and time. The NFHL and effective information may change or become superseded by new data over time.

This map image is void if the one or more of the following map elements do not appear: basemap imagery, flood zone labels, legend, scale bar, map creation date, community identifiers, FIRM panel number, and FIRM effective date. Map images for unmapped and unmodernized areas cannot be used for regulatory purposes.



Ruler

Line Path Polygon Circle 3D polygon

Measure the distance between two points on the ground

Map Length: 206.17 Feet

Ground Length: 206.18

Heading: 272.85 degrees

Mouse Navigation Save Clear

© 2018 Google

Railroad tracks

517 Weigoo Ave

**Broad-Level Tiered Environmental Review
for Activity/Project that is
Categorically Excluded Subject to Section 58.5
Pursuant to 24 CFR Part 58.35(a)**

Project Information

Project Name: Neighborhood Initiatives

Responsible Entity (RE): City of Oshkosh

State/Local Identifier: Wisconsin

RE Preparer: Darlene Brandt

Certifying Officer: Allen Davis

Grant Recipient (if different than Responsible Entity):
Point of Contact:

Consultant (if applicable):
Point of Contact:

Project Location: Oshkosh, WI 54901

Additional Location Information:

Specific locations will be identified and reviewed during the Tier 2 Review.

Direct Comments to: Oshkosh City Hall, ATTN: Community Development
215 Church Avenue, Oshkosh, WI 54901
dbrandt@ci.oshkosh.wi.us

Description of the Proposed Project [24 CFR 50.12 & 58.32; 40 CFR 1508.25]:
CDBG funds will be used for neighborhood-related activities, which may include the establishment of neighborhood associations, streetscaping, neighborhood facilities, parks/recreational facilities, and public facilities and improvements. The City may also use funds for the acquisition, demolition, or rehabilitation of deteriorating or blighting structures/properties.

Approximate size of the project area:
Funds will be used in neighborhoods with approved plans or neighborhoods with approved Associations (see map on following page).

The following neighborhoods have approved plans:

Middle Village	Miller's Bay
Steven's Park	Near East
River East	Ferry Crossing
Woodland Park	Northshore
Lumber River	Sawyer Paine
Congress Field	Historic Jackson Drive
Marina District	Sacred Heart
Menominee North	Menominee South
Stevens Park	North Park
Fox Chase	

Length of time covered by this review: Multi-year

Maximum number of dwelling units or lots addressed by this tiered review:

20 dwelling units/lots
2500 people

Level of Environmental Review Determination:

Categorically Excluded per 24 CFR 58.35(a), and subject to laws and authorities at §58.5: 58.35(a)(1)

Funding Information

Grant Number	HUD Program	Program Name	Funding Amount
B-19-MC-55-00007	Community Planning & Development	Community Development Block Grant (entitlement)	

Estimated Total HUD Funded Amount: \$50,000

Estimated Total Project Cost (HUD and non-HUD funds) [24 CFR 58.32(d)]: \$50,000

Compliance with 24 CFR 50.4, 58.5, and 58.6 Laws and Authorities and Written Strategies

<p>Compliance Factors: Statutes, Executive Orders, and Regulations listed at 24 CFR 50.4, 58.5, and 58.6</p>	<p>Was compliance achieved at the broad level of review?</p>	<p>If Yes: Describe compliance determinations made at the broad level. If No: Describe the policy, standard, or process to be followed in the site-specific review.</p>
---	--	---

STATUTES, EXECUTIVE ORDERS, AND REGULATIONS LISTED AT 24 CFR 50.4 & 58.6

<p>Airport Hazards 24 CFR Part 51 Subpart D</p>	<p>Yes No <input checked="" type="checkbox"/> <input type="checkbox"/></p>	<p>The City of Oshkosh does not do any work within the Airport Runway/hazard/clear zones.</p>
<p>Coastal Barrier Resources Coastal Barrier Resources Act, as amended by the Coastal Barrier Improvement Act of 1990 [16 USC 3501]</p>	<p>Yes No <input checked="" type="checkbox"/> <input type="checkbox"/></p>	<p>Coastal Barrier Resource System Mapper shows the closest CBRS is 45 miles from Oshkosh.</p>
<p>Flood Insurance Flood Disaster Protection Act of 1973 and National Flood Insurance Reform Act of 1994 [42 USC 4001-4128 and 42 USC 5154a]</p>	<p>Yes No <input type="checkbox"/> <input checked="" type="checkbox"/></p>	<p>All projects are reviewed for flood zone at the time of the Tier 2 by address.</p>

STATUTES, EXECUTIVE ORDERS, AND REGULATIONS LISTED AT 24 CFR §58.5

<p>Clean Air Clean Air Act, as amended, particularly section 176(c) & (d); 40 CFR Parts 6, 51, 93</p>	<p>Yes No <input checked="" type="checkbox"/> <input type="checkbox"/></p>	<p>EPA Nonattainment Map shows Winnebago County is not part of a nonattainment area. www.epa.gov</p>
<p>Coastal Zone Management Coastal Zone Management Act, sections 307(c) & (d)</p>	<p>Yes No <input checked="" type="checkbox"/> <input type="checkbox"/></p>	<p>Oshkosh and Winnebago County are not part of a coastal zone. See attached Coastal zone map. www.doa.state.wi.us</p>
<p>Contamination and Toxic Substances 24 CFR Part 50.3(i) & 58.5(i)(2)]</p>	<p>Yes No <input checked="" type="checkbox"/> <input type="checkbox"/></p>	<p>No superfund sites located in Oshkosh</p>

<p>Endangered Species</p> <p>Endangered Species Act of 1973, particularly section 7; 50 CFR Part 402</p>	<p>Yes No</p> <p><input checked="" type="checkbox"/> <input type="checkbox"/></p>	<p>The types of projects undertaken by the City of Oshkosh do not disturb habitats. However, this is re-verified at the time of the Tier 2. A list of endangered species is attached</p> <p>www.ecos.fws.gov</p>
<p>Explosive and Flammable Hazards</p> <p>24 CFR Part 51 Subpart C</p>	<p>Yes No</p> <p><input type="checkbox"/> <input checked="" type="checkbox"/></p>	<p>All project locations are reviewed at the time of the Tier 2.</p>
<p>Farmlands Protection</p> <p>Farmland Protection Policy Act of 1981, particularly sections 1504(b) and 1541; 7 CFR Part 658</p>	<p>Yes No</p> <p><input checked="" type="checkbox"/> <input type="checkbox"/></p>	<p>The City of Oshkosh does not do projects on farmlands.</p>
<p>Floodplain Management</p> <p>Executive Order 11988, particularly section 2(a); 24 CFR Part 55</p>	<p>Yes No</p> <p><input type="checkbox"/> <input checked="" type="checkbox"/></p>	<p>All projects are reviewed for flood zones at the time of the Tier 2 by address.</p>
<p>Historic Preservation</p> <p>National Historic Preservation Act of 1966, particularly sections 106 and 110; 36 CFR Part 800</p>	<p>Yes No</p> <p><input type="checkbox"/> <input checked="" type="checkbox"/></p>	<p>All projects are reviewed at the time of the Tier 2 by address.</p>
<p>Noise Abatement and Control</p> <p>Noise Control Act of 1972, as amended by the Quiet Communities Act of 1978; 24 CFR Part 51 Subpart B</p>	<p>Yes No</p> <p><input type="checkbox"/> <input checked="" type="checkbox"/></p>	<p>All properties within Oshkosh are within 15 miles of an Airport. All projects are reviewed at the time of the Tier 2.</p>
<p>Sole Source Aquifers</p> <p>Safe Drinking Water Act of 1974, as amended, particularly section 1424(e); 40 CFR Part 149</p>	<p>Yes No</p> <p><input checked="" type="checkbox"/> <input type="checkbox"/></p>	<p>No Sole Source Aquifers in the state of Wisconsin. EPA map shows Oshkosh in relation to Sole Source Aquifers.</p>
<p>Wetlands Protection</p> <p>Executive Order 11990, particularly sections 2 and 5</p>	<p>Yes No</p> <p><input checked="" type="checkbox"/> <input type="checkbox"/></p>	<p>The City of Oshkosh does not fund projects in wetlands. www.fws.gov/nwi</p>

Wild and Scenic Rivers Wild and Scenic Rivers Act of 1968, particularly section 7(b) and (c)	Yes No <input checked="" type="checkbox"/> <input type="checkbox"/>	There are no Wild or Scenic Rivers in the City of Oshkosh. www.nps.gov
ENVIRONMENTAL JUSTICE		
Environmental Justice Executive Order 12898	Yes No <input type="checkbox"/> <input checked="" type="checkbox"/>	All projects are reviewed at the time of the Tier 2.

Attach supporting documentation as necessary, including a site-specific checklist.

Determination:

- Extraordinary circumstances exist and this project may result in significant environmental impact. This project requires preparation of an Environmental Assessment (EA); OR
- There are no extraordinary circumstances which would require completion of an EA, and this project may remain CEST.

Preparer Signature: _____ Date: _____
Name/Title/Organization: Darlene Brandt, Grants Coordinator, City of Oshkosh

Responsible Entity Agency Official Signature _____ Date: _____
Name/Title: H. Allen Davis, Community Development Director

This document represents the Tier 1 or Broad-Level review *only*. As individual sites are selected, this review must be supplemented by individual Tier 2 or Site-Specific reviews for each site. All laws and authorities requiring site-specific analysis will be addressed in these individual reviews.

EXEMPT

PROJECTS / ACTIVITIES



Certification of Exemption for HUD funded projects

Determination of activities not subject to 24 CFR 58.34(a)
May be subject to provisions of Sec 58.6, as applicable

Project Name: Administration
 Project Description: Oversight of CDBG program; conference & training
 Address: City wide Oshkosh
 Funding Source: CDBG HOME ESG HOPWA EDI Other _____
 Funding Amount: 65,000
 Grant Number: B-19-MC-55-0007

I hereby certify that the abovementioned project has been reviewed and determined an Exempt activity per 24 CFR 58.34(a) as follows:

X	1. Environmental and other studies, resource identification and the development of plans and strategies;
	2. Information and financial services;
x	3. Administrative and management activities;
	4. Public services that will not have a physical impact or result in any physical changes, including but not limited to services concerned with employment, crime prevention, child care, health, drug abuse, education, counseling, energy conservation and welfare or recreational needs;
	5. Inspections and testing of properties for hazards or defects;
	6. Purchase of insurance;
	7. Purchase of tools;
	8. Engineering or design costs;
	9. Technical assistance and training;
	10. Assistance for temporary or permanent improvements that do not alter environmental conditions and are limited to protection, repair, or restoration activities necessary only to control or arrest the effects from disasters or imminent threats to public safety including those resulting from physical deterioration;
	11. Payment of principal and interest on loans made or obligations guaranteed by HUD;
	12. Any of the categorical exclusions listed in Sec. 58.35(a) provided that there are no circumstances that require compliance with any other Federal laws and authorities cited in Sec. 58.5.

If your project falls into any of the above categories, you do not have to submit a Request for Release of Funds (RROF), and no further approval from HUD will be needed by the recipient for the draw-down of funds to carry out exempt activities and projects. However, the responsible entity must still document in writing its compliance with and/or applicability of "other requirements" per 24CFR58.6 (included with this document).

By signing below the Responsible Entity certifies in writing that each activity or project is exempt and meets the conditions specified for such exemption under section 24 CFR 58.34(a). Please keep a copy of this determination in your project files.

H. Allen Davis III, CD Director

Responsible Entity Certifying Official Name & Title (please print)

Responsible Entity Certifying Official Signature

Date 6/21/19



Compliance Documentation Checklist
24 CFR 58.6

PROJECT NAME / DESCRIPTION: Administration

Level of Environmental Review Determination: Exempt per 24 CFR 58.34
(Select One: Exempt per 24 CFR 58.34, or Categorically Excluded not subject to statutes per § 58.35(b), or Categorically Excluded subject to statutes per § 58.35(a), or Environmental Assessment per § 58.36, or EIS per 40 CFR 1500)

STATUTES and REGULATIONS listed at 24 CFR 58.6

FLOOD DISASTER PROTECTION ACT

1. Does the project involve acquisition, construction or rehabilitation of structures located in a FEMA-identified Special Flood Hazard?
[checked] No; Cite Source Document: project administration only
[] Yes; Source Document:

2. Is the community participating in the National Insurance Program (or has less than one year passed since FEMA notification of Special Flood Hazards)?
[checked] Yes (Flood Insurance under the National Flood Insurance Program must be obtained and maintained for the economic life of the project, in the amount of the total project cost. A copy of the flood insurance policy declaration must be kept on file).
[] No (Federal assistance may not be used in the Special Flood Hazards Area).

COASTAL BARRIERS RESOURCES ACT

1. Is the project located in a coastal barrier resource area?
[checked] No; Cite Source Documentation: (This element is completed).
[] Yes - Federal assistance may not be used in such an area.

AIRPORT RUNWAY CLEAR ZONES AND CLEAR ZONES DISCLOSURES

1. Does the project involve the sale or acquisition of existing property within a Civil Airport's Runway Clear Zone or a Military Installation's Clear Zone?
[checked] No; Source Documentation: project administration only
Project complies with 24 CFR 51.303(a)(3).
[] Yes; Disclosure statement must be provided to buyer and a copy of the signed disclosure must be maintained in this Environmental Review Record.

Prepared by (name and title, please print): Darlene Brandt, Grants Coordinator

Signature: [Handwritten Signature]
Date: 6/20/19



Certification of Exemption for HUD funded projects

Determination of activities not subject to 24 CFR 58.34(a)
May be subject to provisions of Sec 58.6, as applicable

Project Name: Fair Housing Council of NE Wisconsin
 Project Description: enforcement/oversight of federal fair housing
 Address: City wide Oshkosh
 Funding Source: CDBG HOME ESG HOPWA EDI Other _____
 Funding Amount: 18,000
 Grant Number: B-19-MC-55-0007

I hereby certify that the abovementioned project has been reviewed and determined an Exempt activity per 24 CFR 58.34(a) as follows:

	1. Environmental and other studies, resource identification and the development of plans and strategies;
	2. Information and financial services;
x	3. Administrative and management activities;
X	4. Public services that will not have a physical impact or result in any physical changes, including but not limited to services concerned with employment, crime prevention, child care, health, drug abuse, education, counseling, energy conservation and welfare or recreational needs;
	5. Inspections and testing of properties for hazards or defects;
	6. Purchase of insurance;
	7. Purchase of tools;
	8. Engineering or design costs;
	9. Technical assistance and training;
	10. Assistance for temporary or permanent improvements that do not alter environmental conditions and are limited to protection, repair, or restoration activities necessary only to control or arrest the effects from disasters or imminent threats to public safety including those resulting from physical deterioration;
	11. Payment of principal and interest on loans made or obligations guaranteed by HUD;
	12. Any of the categorical exclusions listed in Sec. 58.35(a) provided that there are no circumstances that require compliance with any other Federal laws and authorities cited in Sec. 58.5.

If your project falls into any of the above categories, you do not have to submit a Request for Release of Funds (RROF), and no further approval from HUD will be needed by the recipient for the draw-down of funds to carry out exempt activities and projects. However, the responsible entity must still document in writing its compliance with and/or applicability of "other requirements" per 24CFR58.6 (included with this document).

By signing below the Responsible Entity certifies in writing that each activity or project is exempt and meets the conditions specified for such exemption under section 24 CFR 58.34(a). Please keep a copy of this determination in your project files.

H. Allen Davis III, CD Director
Responsible Entity Certifying Official Name & Title (please print)

Responsible Entity Certifying Official Signature

6/21/19
Date



Compliance Documentation Checklist
24 CFR 58.6

PROJECT NAME / DESCRIPTION: Administration - Fair Housing Council of NE Wisconsin

Level of Environmental Review Determination: Exempt per 24 CFR 58.34
(Select One: Exempt per 24 CFR 58.34, or Categorically Excluded not subject to statutes per § 58.35(b), or Categorically Excluded subject to statutes per § 58.35(a), or Environmental Assessment per § 58.36, or EIS per 40 CFR 1500)

STATUTES and REGULATIONS listed at 24 CFR 58.6

FLOOD DISASTER PROTECTION ACT

1. Does the project involve acquisition, construction or rehabilitation of structures located in a FEMA-identified Special Flood Hazard?

[X] No; Cite Source Document: project administration only

[] Yes; Source Document:

2. Is the community participating in the National Insurance Program (or has less than one year passed since FEMA notification of Special Flood Hazards)?

[X] Yes (Flood Insurance under the National Flood Insurance Program must be obtained and maintained for the economic life of the project, in the amount of the total project cost. A copy of the flood insurance policy declaration must be kept on file).

[] No (Federal assistance may not be used in the Special Flood Hazards Area).

COASTAL BARRIERS RESOURCES ACT

1. Is the project located in a coastal barrier resource area?

[X] No; Cite Source Documentation: (This element is completed).

[] Yes - Federal assistance may not be used in such an area.

AIRPORT RUNWAY CLEAR ZONES AND CLEAR ZONES DISCLOSURES

1. Does the project involve the sale or acquisition of existing property within a Civil Airport's Runway Clear Zone or a Military Installation's Clear Zone?

[X] No; Source Documentation: project administration only

Project complies with 24 CFR 51.303(a)(3).

[] Yes; Disclosure statement must be provided to buyer and a copy of the signed disclosure must be maintained in this Environmental Review Record.

Prepared by (name and title, please print): Darlene Brandt, Grants Coordinator

Signature: [Handwritten Signature]

Date: 6/20/19



Certification of Exemption for HUD funded projects

Determination of activities not subject to 24 CFR 58.34(a)
May be subject to provisions of Sec 58.6, as applicable

Project Name: Public Services - Advocap (bridges)
 Project Description: temporary emergency assistance / City wide
 Address: PO Box 1108, Fond du Lac, WI
 Funding Source: CDBG HOME ESG HOPWA EDI Other _____
 Funding Amount: 13,500
 Grant Number: B-19-MC-55-0007

I hereby certify that the abovementioned project has been reviewed and determined an Exempt activity per 24 CFR 58.34(a) as follows:

	1. Environmental and other studies, resource identification and the development of plans and strategies;
	2. Information and financial services;
	3. Administrative and management activities;
X	4. Public services that will not have a physical impact or result in any physical changes, including but not limited to services concerned with employment, crime prevention, child care, health, drug abuse, education, counseling, energy conservation and welfare or recreational needs;
	5. Inspections and testing of properties for hazards or defects;
	6. Purchase of insurance;
	7. Purchase of tools;
	8. Engineering or design costs;
	9. Technical assistance and training;
	10. Assistance for temporary or permanent improvements that do not alter environmental conditions and are limited to protection, repair, or restoration activities necessary only to control or arrest the effects from disasters or imminent threats to public safety including those resulting from physical deterioration;
	11. Payment of principal and interest on loans made or obligations guaranteed by HUD;
	12. Any of the categorical exclusions listed in Sec. 58.35(a) provided that there are no circumstances that require compliance with any other Federal laws and authorities cited in Sec. 58.5.

If your project falls into any of the above categories, you do not have to submit a Request for Release of Funds (RROF), and no further approval from HUD will be needed by the recipient for the draw-down of funds to carry out exempt activities and projects. However, the responsible entity must still document in writing its compliance with and/or applicability of "other requirements" per 24CFR58.6 (included with this document).

By signing below the Responsible Entity certifies in writing that each activity or project is exempt and meets the conditions specified for such exemption under section 24 CFR 58.34(a). Please keep a copy of this determination in your project files.

H. Allen Davis III, CD Director
Responsible Entity Certifying Official Name & Title (please print)

H. Allen Davis III
Responsible Entity Certifying Official Signature

6/21/19
Date



**Compliance Documentation Checklist
24 CFR 58.6**

PROJECT NAME / DESCRIPTION: _____
~~Public Services - Advocap bridges emergency assistance~~

Level of Environmental Review Determination: Exempt per 24 CFR 58.34
(Select One: Exempt per 24 CFR 58.34, or Categorically Excluded not subject to statutes per § 58.35(b), or Categorically Excluded subject to statutes per § 58.35(a), or Environmental Assessment per § 58.36, or EIS per 40 CFR 1500)

STATUTES and REGULATIONS listed at 24 CFR 58.6

FLOOD DISASTER PROTECTION ACT

1. Does the project involve acquisition, construction or rehabilitation of structures located in a FEMA-identified Special Flood Hazard?

No; Cite Source Document: _____

Yes; Source Document: _____

2. Is the community participating in the National Insurance Program (or has less than one year passed since FEMA notification of Special Flood Hazards)?

Yes (Flood Insurance under the National Flood Insurance Program must be obtained and maintained for the economic life of the project, in the amount of the total project cost. A copy of the flood insurance policy declaration must be kept on file).

No (**Federal assistance may not be used in the Special Flood Hazards Area**).

COASTAL BARRIERS RESOURCES ACT

1. Is the project located in a coastal barrier resource area?

No; Cite Source Documentation: _____

(This element is completed).

Yes - **Federal assistance may not be used in such an area.**

AIRPORT RUNWAY CLEAR ZONES AND CLEAR ZONES DISCLOSURES

1. Does the project involve the sale or acquisition of existing property within a Civil Airport's Runway Clear Zone or a Military Installation's Clear Zone?

No; Source Documentation: _____

Project complies with 24 CFR 51.303(a)(3).

Yes; **Disclosure statement must be provided** to buyer and a copy of the signed disclosure must be maintained in this Environmental Review Record.

Prepared by (name and title, please print): Darlene Brandt, Grants Coordinator

Signature: *D. Brandt*

Date: 6/20/19



Certification of Exemption for HUD funded projects

Determination of activities not subject to 24 CFR 58.34(a)

May be subject to provisions of Sec 58.6, as applicable

Project Name: Public Services - Advocap (nutrition)
 Project Description: provide meals to persons aged 60+ or disabled / City wide
 Address: PO Box 1108, Fond du Lac, WI
 Funding Source: CDBG HOME ESG HOPWA EDI Other _____
 Funding Amount: \$10,000
 Grant Number: B-19-MC-55-0007

I hereby certify that the abovementioned project has been reviewed and determined an Exempt activity per 24 CFR 58.34(a) as follows:

	1. Environmental and other studies, resource identification and the development of plans and strategies;
	2. Information and financial services;
	3. Administrative and management activities;
X	4. Public services that will not have a physical impact or result in any physical changes, including but not limited to services concerned with employment, crime prevention, child care, health, drug abuse, education, counseling, energy conservation and welfare or recreational needs;
	5. Inspections and testing of properties for hazards or defects;
	6. Purchase of insurance;
	7. Purchase of tools;
	8. Engineering or design costs;
	9. Technical assistance and training;
	10. Assistance for temporary or permanent improvements that do not alter environmental conditions and are limited to protection, repair, or restoration activities necessary only to control or arrest the effects from disasters or imminent threats to public safety including those resulting from physical deterioration;
	11. Payment of principal and interest on loans made or obligations guaranteed by HUD;
	12. Any of the categorical exclusions listed in Sec. 58.35(a) provided that there are no circumstances that require compliance with any other Federal laws and authorities cited in Sec. 58.5.

If your project falls into any of the above categories, you do not have to submit a Request for Release of Funds (RROF), and no further approval from HUD will be needed by the recipient for the draw-down of funds to carry out exempt activities and projects. However, the responsible entity must still document in writing its compliance with and/or applicability of "other requirements" per 24CFR58.6 (included with this document).

By signing below the Responsible Entity certifies in writing that each activity or project is exempt and meets the conditions specified for such exemption under section 24 CFR 58.34(a). Please keep a copy of this determination in your project files.

H. Allen Davis III, CD Director

Responsible Entity Certifying Official Name & Title (please print)

Responsible Entity Certifying Official Signature

Date

6/21/19



**Compliance Documentation Checklist
24 CFR 58.6**

PROJECT NAME / DESCRIPTION: _____
~~Public Services~~ Advocap nutrition

Level of Environmental Review Determination: Exempt per 24 CFR 58.34
(Select One: Exempt per 24 CFR 58.34, or Categorically Excluded not subject to statutes per § 58.35(b), or Categorically Excluded subject to statutes per § 58.35(a), or Environmental Assessment per § 58.36, or EIS per 40 CFR 1500)

STATUTES and REGULATIONS listed at 24 CFR 58.6

FLOOD DISASTER PROTECTION ACT

1. Does the project involve acquisition, construction or rehabilitation of structures located in a FEMA-identified Special Flood Hazard?
 No; Cite Source Document: _____

 Yes; Source Document: _____

2. Is the community participating in the National Insurance Program (or has less than one year passed since FEMA notification of Special Flood Hazards)?
 Yes (Flood Insurance under the National Flood Insurance Program must be obtained and maintained for the economic life of the project, in the amount of the total project cost. A copy of the flood insurance policy declaration must be kept on file).
 No (**Federal assistance may not be used in the Special Flood Hazards Area**).


COASTAL BARRIERS RESOURCES ACT

1. Is the project located in a coastal barrier resource area?
 No; Cite Source Documentation:
(This element is completed).
 Yes - **Federal assistance may not be used in such an area.**

AIRPORT RUNWAY CLEAR ZONES AND CLEAR ZONES DISCLOSURES

1. Does the project involve the sale or acquisition of existing property within a Civil Airport's Runway Clear Zone or a Military Installation's Clear Zone?
 No; Source Documentation: _____

Project complies with 24 CFR 51.303(a)(3).
 Yes; **Disclosure statement must be provided** to buyer and a copy of the signed disclosure must be maintained in this Environmental Review Record.

Prepared by (name and title, please print): Darlene Brandt, Grants Coordinator
Signature: 
Date: 6/20/19



Certification of Exemption for HUD funded projects

Determination of activities not subject to 24 CFR 58.34(a)
May be subject to provisions of Sec 58.6, as applicable

Project Name: Public Services - Christine Anne Domestic Abuse Services
 Project Description: Emergency housing; counseling, advocacy, education/job training, transitional living programs
 Address: Algoma Blvd Oshkosh
 Funding Source: CDBG HOME ESG HOPWA EDI Other _____
 Funding Amount: 10,000
 Grant Number: B-19-MC-55-0007

I hereby certify that the abovementioned project has been reviewed and determined an Exempt activity per 24 CFR 58.34(a) as follows:

	1. Environmental and other studies, resource identification and the development of plans and strategies;
	2. Information and financial services;
	3. Administrative and management activities;
X	4. Public services that will not have a physical impact or result in any physical changes, including but not limited to services concerned with employment, crime prevention, child care, health, drug abuse, education, counseling, energy conservation and welfare or recreational needs;
	5. Inspections and testing of properties for hazards or defects;
	6. Purchase of insurance;
	7. Purchase of tools;
	8. Engineering or design costs;
	9. Technical assistance and training;
	10. Assistance for temporary or permanent improvements that do not alter environmental conditions and are limited to protection, repair, or restoration activities necessary only to control or arrest the effects from disasters or imminent threats to public safety including those resulting from physical deterioration;
	11. Payment of principal and interest on loans made or obligations guaranteed by HUD;
	12. Any of the categorical exclusions listed in Sec. 58.35(a) provided that there are no circumstances that require compliance with any other Federal laws and authorities cited in Sec. 58.5.

If your project falls into any of the above categories, you do not have to submit a Request for Release of Funds (RROF), and no further approval from HUD will be needed by the recipient for the draw-down of funds to carry out exempt activities and projects. However, the responsible entity must still document in writing its compliance with and/or applicability of "other requirements" per 24CFR58.6 (included with this document).

By signing below the Responsible Entity certifies in writing that each activity or project is exempt and meets the conditions specified for such exemption under section 24 CFR 58.34(a). Please keep a copy of this determination in your project files.

H. Allen Davis III, CD Director

Responsible Entity Certifying Official Name & Title (please print)

Responsible Entity Certifying Official Signature

6/21/19
Date



**Compliance Documentation Checklist
24 CFR 58.6**

PROJECT NAME / DESCRIPTION: _____
~~Public Services - Christine Anne Domestic Abuses Services~~

Level of Environmental Review Determination: Exempt per 24 CFR 58.34
(Select One: Exempt per 24 CFR 58.34, or Categorically Excluded not subject to statutes per § 58.35(b), or Categorically Excluded subject to statutes per § 58.35(a), or Environmental Assessment per § 58.36, or EIS per 40 CFR 1500)

STATUTES and REGULATIONS listed at 24 CFR 58.6

FLOOD DISASTER PROTECTION ACT

1. Does the project involve acquisition, construction or rehabilitation of structures located in a FEMA-identified Special Flood Hazard?

No; Cite Source Document: _____

Yes; Source Document: _____

2. Is the community participating in the National Insurance Program (or has less than one year passed since FEMA notification of Special Flood Hazards)?

Yes (Flood Insurance under the National Flood Insurance Program must be obtained and maintained for the economic life of the project, in the amount of the total project cost. A copy of the flood insurance policy declaration must be kept on file).

No (**Federal assistance may not be used in the Special Flood Hazards Area**).

COASTAL BARRIERS RESOURCES ACT

1. Is the project located in a coastal barrier resource area?

No; Cite Source Documentation:
(This element is completed).

Yes - **Federal assistance may not be used in such an area.**

AIRPORT RUNWAY CLEAR ZONES AND CLEAR ZONES DISCLOSURES

1. Does the project involve the sale or acquisition of existing property within a Civil Airport's Runway Clear Zone or a Military Installation's Clear Zone?

No; Source Documentation: _____

Project complies with 24 CFR 51.303(a)(3).

Yes; **Disclosure statement must be provided** to buyer and a copy of the signed disclosure must be maintained in this Environmental Review Record.

Prepared by (name and title, please print): Darlene Brandt, Grants Coordinator

Signature: 

Date: 6/20/19



Certification of Exemption for HUD funded projects

Determination of activities not subject to 24 CFR 58.34(a)
May be subject to provisions of Sec 58.6, as applicable

Project Name: Public Services - Clarity Care
 Project Description: services to individuals with limitations or disabilities in their home
 Address: 424 Washington
 Funding Source: CDBG HOME ESG HOPWA EDI Other _____
 Funding Amount: \$2500
 Grant Number: B-19-MC-55-0007

I hereby certify that the abovementioned project has been reviewed and determined an Exempt activity per 24 CFR 58.34(a) as follows:

	1. Environmental and other studies, resource identification and the development of plans and strategies;
	2. Information and financial services;
	3. Administrative and management activities;
X	4. Public services that will not have a physical impact or result in any physical changes, including but not limited to services concerned with employment, crime prevention, child care, health, drug abuse, education, counseling, energy conservation and welfare or recreational needs;
	5. Inspections and testing of properties for hazards or defects;
	6. Purchase of insurance;
	7. Purchase of tools;
	8. Engineering or design costs;
	9. Technical assistance and training;
	10. Assistance for temporary or permanent improvements that do not alter environmental conditions and are limited to protection, repair, or restoration activities necessary only to control or arrest the effects from disasters or imminent threats to public safety including those resulting from physical deterioration;
	11. Payment of principal and interest on loans made or obligations guaranteed by HUD;
	12. Any of the categorical exclusions listed in Sec. 58.35(a) provided that there are no circumstances that require compliance with any other Federal laws and authorities cited in Sec. 58.5.

If your project falls into any of the above categories, you do not have to submit a Request for Release of Funds (RROF), and no further approval from HUD will be needed by the recipient for the draw-down of funds to carry out exempt activities and projects. However, the responsible entity must still document in writing its compliance with and/or applicability of "other requirements" per 24CFR58.6 (included with this document).

By signing below the Responsible Entity certifies in writing that each activity or project is exempt and meets the conditions specified for such exemption under section 24 CFR 58.34(a). Please keep a copy of this determination in your project files.

H. Allen Davis III, CD Director

Responsible Entity Certifying Official Name & Title (please print)

Responsible Entity Certifying Official Signature

6/21/19

Date



**Compliance Documentation Checklist
24 CFR 58.6**

PROJECT NAME / DESCRIPTION: _____
~~Public Services – Clarity Care~~ _____

Level of Environmental Review Determination: Exempt per 24 CFR 58.34
(Select One: Exempt per 24 CFR 58.34, or Categorically Excluded not subject to statutes per § 58.35(b), or Categorically Excluded subject to statutes per § 58.35(a), or Environmental Assessment per § 58.36, or EIS per 40 CFR 1500)

STATUTES and REGULATIONS listed at 24 CFR 58.6

FLOOD DISASTER PROTECTION ACT

1. Does the project involve acquisition, construction or rehabilitation of structures located in a FEMA-identified Special Flood Hazard?

No; Cite Source Document: _____

 Yes; Source Document: _____

2. Is the community participating in the National Insurance Program (or has less than one year passed since FEMA notification of Special Flood Hazards)?

Yes (Flood Insurance under the National Flood Insurance Program must be obtained and maintained for the economic life of the project, in the amount of the total project cost. A copy of the flood insurance policy declaration must be kept on file).
 No (**Federal assistance may not be used in the Special Flood Hazards Area**).

COASTAL BARRIERS RESOURCES ACT

1. Is the project located in a coastal barrier resource area?

No; Cite Source Documentation: _____
(This element is completed).
 Yes - **Federal assistance may not be used in such an area.**

AIRPORT RUNWAY CLEAR ZONES AND CLEAR ZONES DISCLOSURES

1. Does the project involve the sale or acquisition of existing property within a Civil Airport's Runway Clear Zone or a Military Installation's Clear Zone?

No; Source Documentation: _____
Project complies with 24 CFR 51.303(a)(3).

Yes; **Disclosure statement must be provided to buyer and a copy of the signed disclosure must be maintained in this Environmental Review Record.**

Prepared by (name and title, please print): ~~Darlene Brandt, Grants Coordinator~~ _____

Signature: _____
D. Brandt

Date: 6/20/19



Certification of Exemption for HUD funded projects

Determination of activities not subject to 24 CFR 58.34(a)
May be subject to provisions of Sec 58.6, as applicable

Project Name: Public Services - Community Pantry
 Project Description: Community based food pantry
 Address: 2551 Jackson St
 Funding Source: CDBG HOME ESG HOPWA EDI Other _____
 Funding Amount: 12,000
 Grant Number: B-19-MC-55-0007

I hereby certify that the abovementioned project has been reviewed and determined an Exempt activity per 24 CFR 58.34(a) as follows:

	1. Environmental and other studies, resource identification and the development of plans and strategies;
	2. Information and financial services;
	3. Administrative and management activities;
X	4. Public services that will not have a physical impact or result in any physical changes, including but not limited to services concerned with employment, crime prevention, child care, health, drug abuse, education, counseling, energy conservation and welfare or recreational needs;
	5. Inspections and testing of properties for hazards or defects;
	6. Purchase of insurance;
	7. Purchase of tools;
	8. Engineering or design costs;
	9. Technical assistance and training;
	10. Assistance for temporary or permanent improvements that do not alter environmental conditions and are limited to protection, repair, or restoration activities necessary only to control or arrest the effects from disasters or imminent threats to public safety including those resulting from physical deterioration;
	11. Payment of principal and interest on loans made or obligations guaranteed by HUD;
	12. Any of the categorical exclusions listed in Sec. 58.35(a) provided that there are no circumstances that require compliance with any other Federal laws and authorities cited in Sec. 58.5.

If your project falls into any of the above categories, you do not have to submit a Request for Release of Funds (RROF), and no further approval from HUD will be needed by the recipient for the draw-down of funds to carry out exempt activities and projects. However, the responsible entity must still document in writing its compliance with and/or applicability of "other requirements" per 24CFR58.6 (included with this document).

By signing below the Responsible Entity certifies in writing that each activity or project is exempt and meets the conditions specified for such exemption under section 24 CFR 58.34(a). Please keep a copy of this determination in your project files.

H. Allen Davis III, CD Director
Responsible Entity Certifying Official Name & Title (please print)

H. Allen Davis III
Responsible Entity Certifying Official Signature

6/21/19
Date



Compliance Documentation Checklist
24 CFR 58.6

PROJECT NAME / DESCRIPTION: Public Services Community Pantry

Level of Environmental Review Determination: Exempt per 24 CFR 58.34
(Select One: Exempt per 24 CFR 58.34, or Categorically Excluded not subject to statutes per § 58.35(b), or Categorically Excluded subject to statutes per § 58.35(a), or Environmental Assessment per § 58.36, or EIS per 40 CFR 1500)

STATUTES and REGULATIONS listed at 24 CFR 58.6

FLOOD DISASTER PROTECTION ACT

1. Does the project involve acquisition, construction or rehabilitation of structures located in a FEMA-identified Special Flood Hazard?

[X] No; Cite Source Document:

[] Yes; Source Document:

2. Is the community participating in the National Insurance Program (or has less than one year passed since FEMA notification of Special Flood Hazards)?

[X] Yes (Flood Insurance under the National Flood Insurance Program must be obtained and maintained for the economic life of the project, in the amount of the total project cost. A copy of the flood insurance policy declaration must be kept on file).

[] No (Federal assistance may not be used in the Special Flood Hazards Area).

COASTAL BARRIERS RESOURCES ACT

1. Is the project located in a coastal barrier resource area?

[X] No; Cite Source Documentation:

(This element is completed).

[] Yes - Federal assistance may not be used in such an area.

AIRPORT RUNWAY CLEAR ZONES AND CLEAR ZONES DISCLOSURES

1. Does the project involve the sale or acquisition of existing property within a Civil Airport's Runway Clear Zone or a Military Installation's Clear Zone?

[X] No; Source Documentation:

Project complies with 24 CFR 51.303(a)(3).

[] Yes; Disclosure statement must be provided to buyer and a copy of the signed disclosure must be maintained in this Environmental Review Record.

Prepared by (name and title, please print): Darlene Brandt, Grants Coordinator

Signature: [Handwritten Signature]

Date: 6/20/19



Certification of Exemption for HUD funded projects

Determination of activities not subject to 24 CFR 58.34(a)

May be subject to provisions of Sec 58.6, as applicable

Project Name: Public Services - Day by Day Warming Shelter
 Project Description: Temporary shelter & services for homeless
 Address: 449 High Ave
 Funding Source: CDBG HOME ESG HOPWA EDI Other _____
 Funding Amount: 9,000
 Grant Number: B-19-MC-55-0007

I hereby certify that the abovementioned project has been reviewed and determined an Exempt activity per 24 CFR 58.34(a) as follows:

	1. Environmental and other studies, resource identification and the development of plans and strategies;
	2. Information and financial services;
	3. Administrative and management activities;
X	4. Public services that will not have a physical impact or result in any physical changes, including but not limited to services concerned with employment, crime prevention, child care, health, drug abuse, education, counseling, energy conservation and welfare or recreational needs;
	5. Inspections and testing of properties for hazards or defects;
	6. Purchase of insurance;
	7. Purchase of tools;
	8. Engineering or design costs;
	9. Technical assistance and training;
	10. Assistance for temporary or permanent improvements that do not alter environmental conditions and are limited to protection, repair, or restoration activities necessary only to control or arrest the effects from disasters or imminent threats to public safety including those resulting from physical deterioration;
	11. Payment of principal and interest on loans made or obligations guaranteed by HUD;
	12. Any of the categorical exclusions listed in Sec. 58.35(a) provided that there are no circumstances that require compliance with any other Federal laws and authorities cited in Sec. 58.5.

If your project falls into any of the above categories, you do not have to submit a Request for Release of Funds (RROF), and no further approval from HUD will be needed by the recipient for the draw-down of funds to carry out exempt activities and projects. However, the responsible entity must still document in writing its compliance with and/or applicability of "other requirements" per 24CFR58.6 (included with this document).

By signing below the Responsible Entity certifies in writing that each activity or project is exempt and meets the conditions specified for such exemption under section 24 CFR 58.34(a). Please keep a copy of this determination in your project files.

H. Allen Davis III, CD Director

Responsible Entity Certifying Official Name & Title (please print)

Responsible Entity Certifying Official Signature

6/20/19

Date



Compliance Documentation Checklist
24 CFR 58.6

PROJECT NAME / DESCRIPTION: Public Services Day by Day Warming Shelter

Level of Environmental Review Determination: Exempt per 24 CFR 58.34
(Select One: Exempt per 24 CFR 58.34, or Categorically Excluded not subject to statutes per § 58.35(b), or Categorically Excluded subject to statutes per § 58.35(a), or Environmental Assessment per § 58.36, or EIS per 40 CFR 1500)

STATUTES and REGULATIONS listed at 24 CFR 58.6

FLOOD DISASTER PROTECTION ACT

1. Does the project involve acquisition, construction or rehabilitation of structures located in a FEMA-identified Special Flood Hazard?

[X] No; Cite Source Document:

[] Yes; Source Document:

2. Is the community participating in the National Insurance Program (or has less than one year passed since FEMA notification of Special Flood Hazards)?

[X] Yes (Flood Insurance under the National Flood Insurance Program must be obtained and maintained for the economic life of the project, in the amount of the total project cost. A copy of the flood insurance policy declaration must be kept on file).

[] No (Federal assistance may not be used in the Special Flood Hazards Area).

COASTAL BARRIERS RESOURCES ACT

1. Is the project located in a coastal barrier resource area?

[X] No; Cite Source Documentation:

(This element is completed).

[] Yes - Federal assistance may not be used in such an area.

AIRPORT RUNWAY CLEAR ZONES AND CLEAR ZONES DISCLOSURES

1. Does the project involve the sale or acquisition of existing property within a Civil Airport's Runway Clear Zone or a Military Installation's Clear Zone?

[X] No; Source Documentation:

Project complies with 24 CFR 51.303(a)(3).

[] Yes; Disclosure statement must be provided to buyer and a copy of the signed disclosure must be maintained in this Environmental Review Record.

Prepared by (name and title, please print): Darlene Brandt, Grants Coordinator

Signature: [Handwritten Signature]

Date: 6/21/19



Certification of Exemption for HUD funded projects

Determination of activities not subject to 24 CFR 58.34(a)

May be subject to provisions of Sec 58.6, as applicable

Project Name: Public Services - Housing Authority
 Project Description: financial assistance with security deposits for housing choice voucher eligible tenants
 Address: 200 Merritt Ave Oshkosh
 Funding Source: CDBG HOME ESG HOPWA EDI Other _____
 Funding Amount: 8,500
 Grant Number: B-19-MC-55-0007

I hereby certify that the abovementioned project has been reviewed and determined an Exempt activity per 24 CFR 58.34(a) as follows:

	1. Environmental and other studies, resource identification and the development of plans and strategies;
	2. Information and financial services;
	3. Administrative and management activities;
X	4. Public services that will not have a physical impact or result in any physical changes, including but not limited to services concerned with employment, crime prevention, child care, health, drug abuse, education, counseling, energy conservation and welfare or recreational needs;
	5. Inspections and testing of properties for hazards or defects;
	6. Purchase of insurance;
	7. Purchase of tools;
	8. Engineering or design costs;
	9. Technical assistance and training;
	10. Assistance for temporary or permanent improvements that do not alter environmental conditions and are limited to protection, repair, or restoration activities necessary only to control or arrest the effects from disasters or imminent threats to public safety including those resulting from physical deterioration;
	11. Payment of principal and interest on loans made or obligations guaranteed by HUD;
	12. Any of the categorical exclusions listed in Sec. 58.35(a) provided that there are no circumstances that require compliance with any other Federal laws and authorities cited in Sec. 58.5.

If your project falls into any of the above categories, you do not have to submit a Request for Release of Funds (RROF), and no further approval from HUD will be needed by the recipient for the draw-down of funds to carry out exempt activities and projects. However, the responsible entity must still document in writing its compliance with and/or applicability of "other requirements" per 24CFR58.6 (included with this document).

By signing below the Responsible Entity certifies in writing that each activity or project is exempt and meets the conditions specified for such exemption under section 24 CFR 58.34(a). Please keep a copy of this determination in your project files.

H. Allen Davis III, CD Director

Responsible Entity Certifying Official Name & Title (please print)

H. Allen Davis III

Responsible Entity Certifying Official Signature

6/21/19

Date



Compliance Documentation Checklist
24 CFR 58.6

PROJECT NAME / DESCRIPTION: Public Services Housing Authority

Level of Environmental Review Determination: Exempt per 24 CFR 58.34
(Select One: Exempt per 24 CFR 58.34, or Categorically Excluded not subject to statutes per § 58.35(b), or Categorically Excluded subject to statutes per § 58.35(a), or Environmental Assessment per § 58.36, or EIS per 40 CFR 1500)

STATUTES and REGULATIONS listed at 24 CFR 58.6

FLOOD DISASTER PROTECTION ACT

1. Does the project involve acquisition, construction or rehabilitation of structures located in a FEMA-identified Special Flood Hazard?

[X] No; Cite Source Document:

[] Yes; Source Document:

2. Is the community participating in the National Insurance Program (or has less than one year passed since FEMA notification of Special Flood Hazards)?

[X] Yes (Flood Insurance under the National Flood Insurance Program must be obtained and maintained for the economic life of the project, in the amount of the total project cost. A copy of the flood insurance policy declaration must be kept on file).

[] No (Federal assistance may not be used in the Special Flood Hazards Area).

COASTAL BARRIERS RESOURCES ACT

1. Is the project located in a coastal barrier resource area?

[X] No; Cite Source Documentation:

(This element is completed).

[] Yes - Federal assistance may not be used in such an area.

AIRPORT RUNWAY CLEAR ZONES AND CLEAR ZONES DISCLOSURES

1. Does the project involve the sale or acquisition of existing property within a Civil Airport's Runway Clear Zone or a Military Installation's Clear Zone?

[X] No; Source Documentation:

Project complies with 24 CFR 51.303(a)(3).

[] Yes; Disclosure statement must be provided to buyer and a copy of the signed disclosure must be maintained in this Environmental Review Record.

Prepared by (name and title, please print): Darlene Brandt, Grants Coordinator

Signature: [Handwritten Signature]

Date: 6/20/19



Certification of Exemption for HUD funded projects

Determination of activities not subject to 24 CFR 58.34(a)

May be subject to provisions of Sec 58.6, as applicable

Project Name: Public Services - Paratnership Community Health Center
 Project Description: educate community on health care and dental issues; offer / market services to LMI residents
 Address: 2310 Westowne Dr Oshkosh
 Funding Source: CDBG HOME ESG HOPWA EDI Other _____
 Funding Amount: 7,500
 Grant Number: B-19-MC-55-0007

I hereby certify that the abovementioned project has been reviewed and determined an Exempt activity per 24 CFR 58.34(a) as follows:

	1. Environmental and other studies, resource identification and the development of plans and strategies;
	2. Information and financial services;
	3. Administrative and management activities;
X	4. Public services that will not have a physical impact or result in any physical changes, including but not limited to services concerned with employment, crime prevention, child care, health, drug abuse, education, counseling, energy conservation and welfare or recreational needs;
	5. Inspections and testing of properties for hazards or defects;
	6. Purchase of insurance;
	7. Purchase of tools;
	8. Engineering or design costs;
	9. Technical assistance and training;
	10. Assistance for temporary or permanent improvements that do not alter environmental conditions and are limited to protection, repair, or restoration activities necessary only to control or arrest the effects from disasters or imminent threats to public safety including those resulting from physical deterioration;
	11. Payment of principal and interest on loans made or obligations guaranteed by HUD;
	12. Any of the categorical exclusions listed in Sec. 58.35(a) provided that there are no circumstances that require compliance with any other Federal laws and authorities cited in Sec. 58.5.

If your project falls into any of the above categories, you do not have to submit a Request for Release of Funds (RROF), and no further approval from HUD will be needed by the recipient for the draw-down of funds to carry out exempt activities and projects. However, the responsible entity must still document in writing its compliance with and/or applicability of "other requirements" per 24CFR58.6 (included with this document).

By signing below the Responsible Entity certifies in writing that each activity or project is exempt and meets the conditions specified for such exemption under section 24 CFR 58.34(a). Please keep a copy of this determination in your project files.

H. Allen Davis III, CD Director

Responsible Entity Certifying Official Name & Title (please print)

H. Allen Davis III

Responsible Entity Certifying Official Signature

6/21/19

Date



Compliance Documentation Checklist
24 CFR 58.6

PROJECT NAME / DESCRIPTION: Public Services Partnership Community Health Center

Level of Environmental Review Determination: Exempt per 24 CFR 58.34
(Select One: Exempt per 24 CFR 58.34, or Categorically Excluded not subject to statutes per § 58.35(b), or Categorically Excluded subject to statutes per § 58.35(a), or Environmental Assessment per § 58.36, or EIS per 40 CFR 1500)

STATUTES and REGULATIONS listed at 24 CFR 58.6

FLOOD DISASTER PROTECTION ACT

1. Does the project involve acquisition, construction or rehabilitation of structures located in a FEMA-identified Special Flood Hazard?

[X] No; Cite Source Document:

[] Yes; Source Document:

2. Is the community participating in the National Insurance Program (or has less than one year passed since FEMA notification of Special Flood Hazards)?

[X] Yes (Flood Insurance under the National Flood Insurance Program must be obtained and maintained for the economic life of the project, in the amount of the total project cost. A copy of the flood insurance policy declaration must be kept on file).

[] No (Federal assistance may not be used in the Special Flood Hazards Area).

COASTAL BARRIERS RESOURCES ACT

1. Is the project located in a coastal barrier resource area?

[X] No; Cite Source Documentation:

(This element is completed).

[] Yes - Federal assistance may not be used in such an area.

AIRPORT RUNWAY CLEAR ZONES AND CLEAR ZONES DISCLOSURES

1. Does the project involve the sale or acquisition of existing property within a Civil Airport's Runway Clear Zone or a Military Installation's Clear Zone?

[X] No; Source Documentation:

Project complies with 24 CFR 51.303(a)(3).

[] Yes; Disclosure statement must be provided to buyer and a copy of the signed disclosure must be maintained in this Environmental Review Record.

Prepared by (name and title, please print): Darlene Brandt, Grants Coordinator

Signature: [Handwritten Signature]

Date: 6/20/19



Certification of Exemption for HUD funded projects

Determination of activities not subject to 24 CFR 58.34(a)
May be subject to provisions of Sec 58.6, as applicable

Project Name: Public Services - Reach Counseling Services
 Project Description: treatment of trauma resulting from sexual and physical abuse
 Address: 414 Doctors Ct Oshkosh, WI
 Funding Source: CDBG HOME ESG HOPWA EDI Other _____
 Funding Amount: \$10,000
 Grant Number: B-19-MC-55-0007

I hereby certify that the abovementioned project has been reviewed and determined an Exempt activity per 24 CFR 58.34(a) as follows:

	1. Environmental and other studies, resource identification and the development of plans and strategies;
	2. Information and financial services;
	3. Administrative and management activities;
X	4. Public services that will not have a physical impact or result in any physical changes, including but not limited to services concerned with employment, crime prevention, child care, health, drug abuse, education, counseling, energy conservation and welfare or recreational needs;
	5. Inspections and testing of properties for hazards or defects;
	6. Purchase of insurance;
	7. Purchase of tools;
	8. Engineering or design costs;
	9. Technical assistance and training;
	10. Assistance for temporary or permanent improvements that do not alter environmental conditions and are limited to protection, repair, or restoration activities necessary only to control or arrest the effects from disasters or imminent threats to public safety including those resulting from physical deterioration;
	11. Payment of principal and interest on loans made or obligations guaranteed by HUD;
	12. Any of the categorical exclusions listed in Sec. 58.35(a) provided that there are no circumstances that require compliance with any other Federal laws and authorities cited in Sec. 58.5.

If your project falls into any of the above categories, you do not have to submit a Request for Release of Funds (RROF), and no further approval from HUD will be needed by the recipient for the draw-down of funds to carry out exempt activities and projects. However, the responsible entity must still document in writing its compliance with and/or applicability of "other requirements" per 24CFR58.6 (included with this document).

By signing below the Responsible Entity certifies in writing that each activity or project is exempt and meets the conditions specified for such exemption under section 24 CFR 58.34(a). Please keep a copy of this determination in your project files.

H. Allen Davis III, CD Director
Responsible Entity Certifying Official Name & Title (please print)

H. Allen Davis III
Responsible Entity Certifying Official Signature

6/21/19
Date



Compliance Documentation Checklist
24 CFR 58.6

PROJECT NAME / DESCRIPTION: Public Services - Tri-County Dental

Level of Environmental Review Determination: Exempt per 24 CFR 58.34
(Select One: Exempt per 24 CFR 58.34, or Categorically Excluded not subject to statutes per § 58.35(b), or Categorically Excluded subject to statutes per § 58.35(a), or Environmental Assessment per § 58.36, or EIS per 40 CFR 1500)

STATUTES and REGULATIONS listed at 24 CFR 58.6

FLOOD DISASTER PROTECTION ACT

1. Does the project involve acquisition, construction or rehabilitation of structures located in a FEMA-identified Special Flood Hazard?

[X] No; Cite Source Document:

[] Yes; Source Document:

2. Is the community participating in the National Insurance Program (or has less than one year passed since FEMA notification of Special Flood Hazards)?

[X] Yes (Flood Insurance under the National Flood Insurance Program must be obtained and maintained for the economic life of the project, in the amount of the total project cost. A copy of the flood insurance policy declaration must be kept on file).

[] No (Federal assistance may not be used in the Special Flood Hazards Area).

COASTAL BARRIERS RESOURCES ACT

1. Is the project located in a coastal barrier resource area?

[X] No; Cite Source Documentation:

(This element is completed).

[] Yes - Federal assistance may not be used in such an area.

AIRPORT RUNWAY CLEAR ZONES AND CLEAR ZONES DISCLOSURES

1. Does the project involve the sale or acquisition of existing property within a Civil Airport's Runway Clear Zone or a Military Installation's Clear Zone?

[X] No; Source Documentation:

Project complies with 24 CFR 51.303(a)(3).

[] Yes; Disclosure statement must be provided to buyer and a copy of the signed disclosure must be maintained in this Environmental Review Record.

Prepared by (name and title, please print): Darlene Brandt, Grants Coordinator

Signature: [Handwritten Signature]

Date: 6/20/19



Certification of Exemption for HUD funded projects

Determination of activities not subject to 24 CFR 58.34(a)
 May be subject to provisions of Sec 58.6, as applicable

Project Name: Public Services - Solutions Recovery
 Project Description: provide recovery services and support to female drug addicted population
 Address: 621 Evans St Oshkosh
 Funding Source: CDBG HOME ESG HOPWA EDI Other _____
 Funding Amount: 15,000
 Grant Number: B-19-MC-55-0007

I hereby certify that the abovementioned project has been reviewed and determined an Exempt activity per 24 CFR 58.34(a) as follows:

	1. Environmental and other studies, resource identification and the development of plans and strategies;
	2. Information and financial services;
	3. Administrative and management activities;
X	4. Public services that will not have a physical impact or result in any physical changes, including but not limited to services concerned with employment, crime prevention, child care, health, drug abuse, education, counseling, energy conservation and welfare or recreational needs;
	5. Inspections and testing of properties for hazards or defects;
	6. Purchase of insurance;
	7. Purchase of tools;
	8. Engineering or design costs;
	9. Technical assistance and training;
	10. Assistance for temporary or permanent improvements that do not alter environmental conditions and are limited to protection, repair, or restoration activities necessary only to control or arrest the effects from disasters or imminent threats to public safety including those resulting from physical deterioration;
	11. Payment of principal and interest on loans made or obligations guaranteed by HUD;
	12. Any of the categorical exclusions listed in Sec. 58.35(a) provided that there are no circumstances that require compliance with any other Federal laws and authorities cited in Sec. 58.5.

If your project falls into any of the above categories, you do not have to submit a Request for Release of Funds (RROF), and no further approval from HUD will be needed by the recipient for the draw-down of funds to carry out exempt activities and projects. However, the responsible entity must still document in writing its compliance with and/or applicability of "other requirements" per 24CFR58.6 (included with this document).

By signing below the Responsible Entity certifies in writing that each activity or project is exempt and meets the conditions specified for such exemption under section 24 CFR 58.34(a). Please keep a copy of this determination in your project files.

Darlene Brandt, Grants Coordinator for City Manager Rohloff
 Responsible Entity Certifying Official Name & Title (please print)

H. Alcaovic
 Responsible Entity Certifying Official Signature

6/21/19
 Date



Compliance Documentation Checklist
24 CFR 58.6

PROJECT NAME / DESCRIPTION: Public Services provide recovery services and support for female drug addicted population

Level of Environmental Review Determination: Exempt per 24 CFR 58.34
(Select One: Exempt per 24 CFR 58.34, or Categorically Excluded not subject to statutes per § 58.35(b), or Categorically Excluded subject to statutes per § 58.35(a), or Environmental Assessment per § 58.36, or EIS per 40 CFR 1500)

STATUTES and REGULATIONS listed at 24 CFR 58.6

FLOOD DISASTER PROTECTION ACT

1. Does the project involve acquisition, construction or rehabilitation of structures located in a FEMA-identified Special Flood Hazard?

[X] No; Cite Source Document:

[] Yes; Source Document:

2. Is the community participating in the National Insurance Program (or has less than one year passed since FEMA notification of Special Flood Hazards)?

[X] Yes (Flood Insurance under the National Flood Insurance Program must be obtained and maintained for the economic life of the project, in the amount of the total project cost. A copy of the flood insurance policy declaration must be kept on file).

[] No (Federal assistance may not be used in the Special Flood Hazards Area).

COASTAL BARRIERS RESOURCES ACT

1. Is the project located in a coastal barrier resource area?

[X] No; Cite Source Documentation:

(This element is completed).

[] Yes - Federal assistance may not be used in such an area.

AIRPORT RUNWAY CLEAR ZONES AND CLEAR ZONES DISCLOSURES

1. Does the project involve the sale or acquisition of existing property within a Civil Airport's Runway Clear Zone or a Military Installation's Clear Zone?

[X] No; Source Documentation:

Project complies with 24 CFR 51.303(a)(3).

[] Yes; Disclosure statement must be provided to buyer and a copy of the signed disclosure must be maintained in this Environmental Review Record.

Prepared by (name and title, please print): Darlene Brandt, Grants Coordinator

Signature: [Handwritten Signature]

Date: 6/20/19



Certification of Exemption for HUD funded projects

Determination of activities not subject to 24 CFR 58.34(a)
May be subject to provisions of Sec 58.6, as applicable

Project Name: Public Services - Tri-County Dental
 Project Description: dental services / City wide
 Address: 9 Tri Parkway Appleton, WI
 Funding Source: CDBG HOME ESG HOPWA EDI Other _____
 Funding Amount: \$10,000
 Grant Number: B-19-MC-55-0007

I hereby certify that the abovementioned project has been reviewed and determined an Exempt activity per 24 CFR 58.34(a) as follows:

	1. Environmental and other studies, resource identification and the development of plans and strategies;
	2. Information and financial services;
	3. Administrative and management activities;
X	4. Public services that will not have a physical impact or result in any physical changes, including but not limited to services concerned with employment, crime prevention, child care, health, drug abuse, education, counseling, energy conservation and welfare or recreational needs;
	5. Inspections and testing of properties for hazards or defects;
	6. Purchase of insurance;
	7. Purchase of tools;
	8. Engineering or design costs;
	9. Technical assistance and training;
	10. Assistance for temporary or permanent improvements that do not alter environmental conditions and are limited to protection, repair, or restoration activities necessary only to control or arrest the effects from disasters or imminent threats to public safety including those resulting from physical deterioration;
	11. Payment of principal and interest on loans made or obligations guaranteed by HUD;
	12. Any of the categorical exclusions listed in Sec. 58.35(a) provided that there are no circumstances that require compliance with any other Federal laws and authorities cited in Sec. 58.5.

If your project falls into any of the above categories, you do not have to submit a Request for Release of Funds (RROF), and no further approval from HUD will be needed by the recipient for the draw-down of funds to carry out exempt activities and projects. However, the responsible entity must still document in writing its compliance with and/or applicability of "other requirements" per 24CFR58.6 (included with this document).

By signing below the Responsible Entity certifies in writing that each activity or project is exempt and meets the conditions specified for such exemption under section 24 CFR 58.34(a). Please keep a copy of this determination in your project files.

H. Allen Davis III, CD Director

Responsible Entity Certifying Official Name & Title (please print)

H. Allen Davis III

Responsible Entity Certifying Official Signature

6/21/19

Date



Compliance Documentation Checklist
24 CFR 58.6

PROJECT NAME / DESCRIPTION: Public Services - Tri-County Dental

Level of Environmental Review Determination: Exempt per 24 CFR 58.34
(Select One: Exempt per 24 CFR 58.34, or Categorically Excluded not subject to statutes per § 58.35(b), or Categorically Excluded subject to statutes per § 58.35(a), or Environmental Assessment per § 58.36, or EIS per 40 CFR 1500)

STATUTES and REGULATIONS listed at 24 CFR 58.6

FLOOD DISASTER PROTECTION ACT

1. Does the project involve acquisition, construction or rehabilitation of structures located in a FEMA-identified Special Flood Hazard?

[X] No; Cite Source Document:

[] Yes; Source Document:

2. Is the community participating in the National Insurance Program (or has less than one year passed since FEMA notification of Special Flood Hazards)?

[X] Yes (Flood Insurance under the National Flood Insurance Program must be obtained and maintained for the economic life of the project, in the amount of the total project cost. A copy of the flood insurance policy declaration must be kept on file).

[] No (Federal assistance may not be used in the Special Flood Hazards Area).

COASTAL BARRIERS RESOURCES ACT

1. Is the project located in a coastal barrier resource area?

[X] No; Cite Source Documentation:

(This element is completed).

[] Yes - Federal assistance may not be used in such an area.

AIRPORT RUNWAY CLEAR ZONES AND CLEAR ZONES DISCLOSURES

1. Does the project involve the sale or acquisition of existing property within a Civil Airport's Runway Clear Zone or a Military Installation's Clear Zone?

[X] No; Source Documentation:

Project complies with 24 CFR 51.303(a)(3).

[] Yes; Disclosure statement must be provided to buyer and a copy of the signed disclosure must be maintained in this Environmental Review Record.

Prepared by (name and title, please print): Darlene Brandt, Grants Coordinator

Signature: [Handwritten Signature]

Date: 6/20/19



Certification of Exemption for HUD funded projects

Determination of activities not subject to 24 CFR 58.34(a)
May be subject to provisions of Sec 58.6, as applicable

Project Name:	Public Services - Winnebago County Literacy Council
Project Description:	Reading classes
Address:	106 Washington Oshkosh
Funding Source:	<input checked="" type="checkbox"/> CDBG <input type="checkbox"/> HOME <input type="checkbox"/> ESG <input type="checkbox"/> HOPWA <input type="checkbox"/> EDI <input type="checkbox"/> Other _____
Funding Amount:	9,000
Grant Number:	B-19-MC-55-0007

I hereby certify that the abovementioned project has been reviewed and determined an Exempt activity per 24 CFR 58.34(a) as follows:

	1. Environmental and other studies, resource identification and the development of plans and strategies;
	2. Information and financial services;
	3. Administrative and management activities;
X	4. Public services that will not have a physical impact or result in any physical changes, including but not limited to services concerned with employment, crime prevention, child care, health, drug abuse, education, counseling, energy conservation and welfare or recreational needs;
	5. Inspections and testing of properties for hazards or defects;
	6. Purchase of insurance;
	7. Purchase of tools;
	8. Engineering or design costs;
	9. Technical assistance and training;
	10. Assistance for temporary or permanent improvements that do not alter environmental conditions and are limited to protection, repair, or restoration activities necessary only to control or arrest the effects from disasters or imminent threats to public safety including those resulting from physical deterioration;
	11. Payment of principal and interest on loans made or obligations guaranteed by HUD;
	12. Any of the categorical exclusions listed in Sec. 58.35(a) provided that there are no circumstances that require compliance with any other Federal laws and authorities cited in Sec. 58.5.

If your project falls into any of the above categories, you do not have to submit a Request for Release of Funds (RROF), and no further approval from HUD will be needed by the recipient for the draw-down of funds to carry out exempt activities and projects. However, the responsible entity must still document in writing its compliance with and/or applicability of "other requirements" per 24CFR58.6 (included with this document).

By signing below the Responsible Entity certifies in writing that each activity or project is exempt and meets the conditions specified for such exemption under section 24 CFR 58.34(a). Please keep a copy of this determination in your project files.

H. Allen Davis III, CD Director

Responsible Entity Certifying Official Name & Title (please print)

H. Allen Davis III
Responsible Entity Certifying Official Signature

6/21/19

Date



Compliance Documentation Checklist
24 CFR 58.6

PROJECT NAME / DESCRIPTION: Public Services - Winnebago County Literacy Council

Level of Environmental Review Determination: Exempt per 24 CFR 58.34
(Select One: Exempt per 24 CFR 58.34, or Categorically Excluded not subject to statutes per § 58.35(b), or Categorically Excluded subject to statutes per § 58.35(a), or Environmental Assessment per § 58.36, or EIS per 40 CFR 1500)

STATUTES and REGULATIONS listed at 24 CFR 58.6

FLOOD DISASTER PROTECTION ACT

1. Does the project involve acquisition, construction or rehabilitation of structures located in a FEMA-identified Special Flood Hazard?

[X] No; Cite Source Document:

[] Yes; Source Document:

2. Is the community participating in the National Insurance Program (or has less than one year passed since FEMA notification of Special Flood Hazards)?

[X] Yes (Flood Insurance under the National Flood Insurance Program must be obtained and maintained for the economic life of the project, in the amount of the total project cost. A copy of the flood insurance policy declaration must be kept on file).

[] No (Federal assistance may not be used in the Special Flood Hazards Area).

COASTAL BARRIERS RESOURCES ACT

1. Is the project located in a coastal barrier resource area?

[X] No; Cite Source Documentation:

(This element is completed).

[] Yes - Federal assistance may not be used in such an area.

AIRPORT RUNWAY CLEAR ZONES AND CLEAR ZONES DISCLOSURES

1. Does the project involve the sale or acquisition of existing property within a Civil Airport's Runway Clear Zone or a Military Installation's Clear Zone?

[X] No; Source Documentation:

Project complies with 24 CFR 51.303(a)(3).

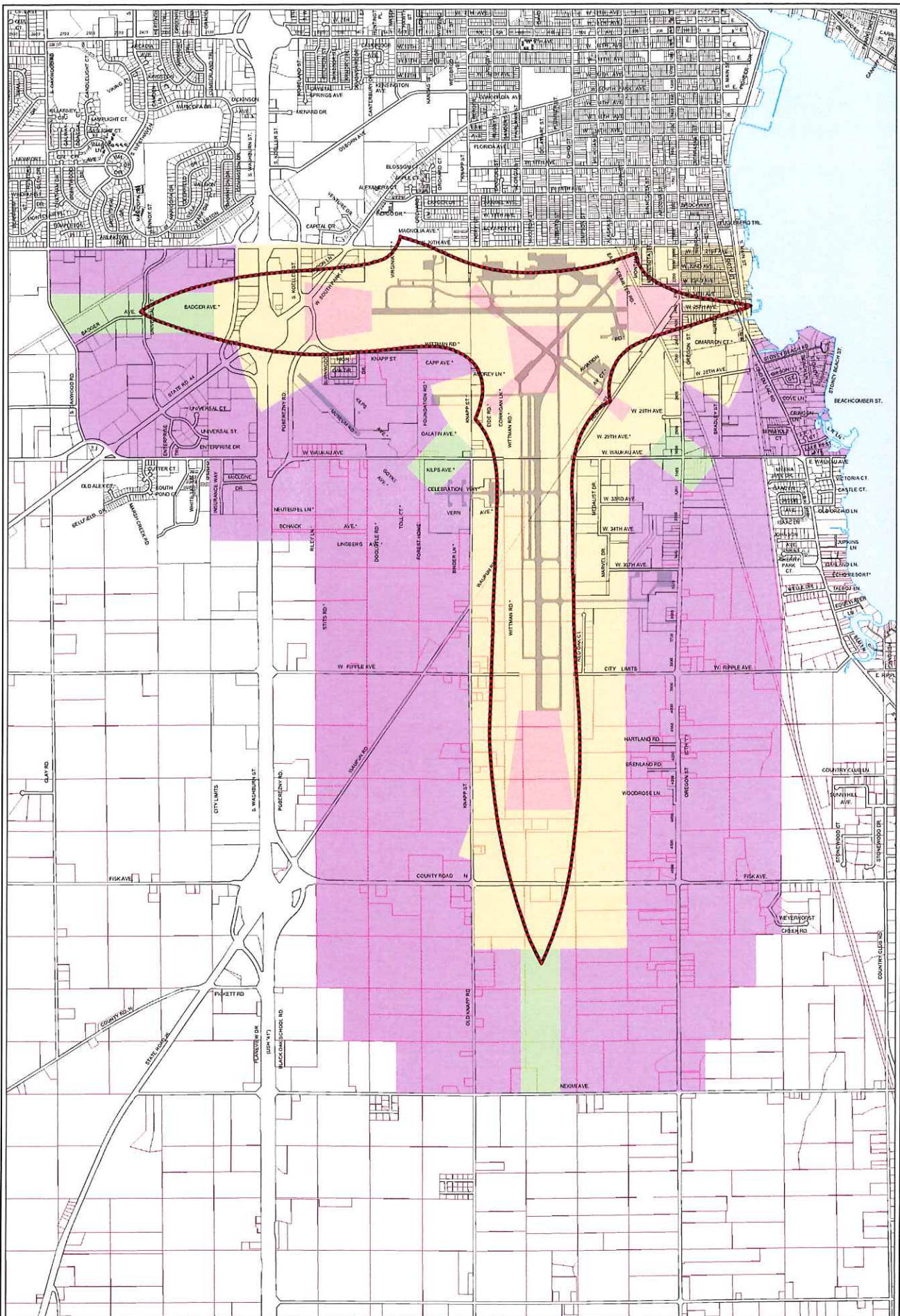
[] Yes; Disclosure statement must be provided to buyer and a copy of the signed disclosure must be maintained in this Environmental Review Record.

Prepared by (name and title, please print): Darlene Brandt, Grants Coordinator

Signature: [Handwritten Signature]

Date: 6/20/19

**SUPPORTING
COMPLIANCE
DOCUMENTATION**



- Runway Protection Zone (Air 1)
- Airport Noise Cone (Air 2)
- Aerial Approach/Departure Zone (Air 3)
- Outer Approach/Departure Zone (Air 4)
- Traffic Pattern Zone (Air 5)

0 250 500 1,000 1,500 Feet
1 inch equals 1,000 feet

Wittman Field Airport
Zoning District Area (Air Overlay)





Coastal Barrier Resources System Mapper

U.S. Fish & Wildlife Service

BASEMAPS >

MAP LAYERS >

CBRS Units

[Click here to learn more about CBRS Units.](#)

Measure



Miles

Measurement Result

45.8 Miles

Click the tool again to deselect it and return to normal map controls

LEGEND

CBRS Units

CBRS Units

ABOUT

FIND LOCATION

FIND CBRS UNIT



1-4,622,324
44.394 | -93.454

Town of Argonne E-Z-C

PANEL 0200 E

FIRM
FLOOD INSURANCE RATE MAP
WINNEBAGO COUNTY,
WISCONSIN
AND INCORPORATED AREAS

PANEL 200 OF 365

(SEE MAP INDEX FOR FIRM PANEL LAYOUT)

CONTAINS:

COMMUNITY	NUMBER	PANEL	SUFFIX
WINNEBAGO COUNTY	550537	0200	E

Notice to User: The Map Number shown below should be used when placing map orders; the Community Number shown above should be used on insurance applications for the subject community.

MAP NUMBER
55139C0200E

EFFECTIVE DATE
MARCH 17, 2003



Federal Emergency Management Agency

PANEL 0215 E

FIRM
FLOOD INSURANCE RATE MAP
WINNEBAGO COUNTY,
WISCONSIN
AND INCORPORATED AREAS

PANEL 215 OF 365

(SEE MAP INDEX FOR FIRM PANEL LAYOUT)

CONTAINS:

COMMUNITY	NUMBER	PANEL	SUFFIX
OSHKOSH, CITY OF	550811	0215	E
WINNEBAGO COUNTY	550537	0215	E

Notice to User: The Map Number shown below should be used when placing map orders; the Community Number shown above should be used on insurance applications for the subject community.

MAP NUMBER
55139C0215E

EFFECTIVE DATE
MARCH 17, 2003



Federal Emergency Management Agency

PANEL 0220 E

FIRM
FLOOD INSURANCE RATE MAP
WINNEBAGO COUNTY,
WISCONSIN
AND INCORPORATED AREAS

PANEL 220 OF 365

(SEE MAP INDEX FOR FIRM PANEL LAYOUT)

CONTAINS:

COMMUNITY	NUMBER	PANEL	SUFFIX
OSHKOSH, CITY OF	550511	0220	E
WINNEBAGO COUNTY	550537	0220	E

Notice to User: The Map Number shown below should be used when placing map orders; the Community Number shown above should be used on insurance applications for the subject community.

MAP NUMBER
55139C0220E

EFFECTIVE DATE
MARCH 17, 2003



Federal Emergency Management Agency

PANEL 0335 E

FIRM
FLOOD INSURANCE RATE MAP
WINNEBAGO COUNTY,
WISCONSIN
AND INCORPORATED AREAS

PANEL 335 OF 365

(SEE MAP INDEX FOR FIRM PANEL LAYOUT)

CONTAINS:

<u>COMMUNITY</u>	<u>NUMBER</u>	<u>PANEL</u>	<u>SUFFIX</u>
OSHKOSH, CITY OF	550511	0335	E
WINNEBAGO COUNTY	550537	0335	E

Notice to User: The Map Number shown below should be used when placing map orders; the Community Number shown above should be used on insurance applications for the subject community.



MAP NUMBER
55139C0335E

EFFECTIVE DATE
MARCH 17, 2003

Federal Emergency Management Agency

PANEL 0330 E

FIRM
FLOOD INSURANCE RATE MAP
WINNEBAGO COUNTY,
WISCONSIN
AND INCORPORATED AREAS

PANEL 330 OF 365

(SEE MAP INDEX FOR FIRM PANEL LAYOUT)

CONTAINS:

<u>COMMUNITY</u>	<u>NUMBER</u>	<u>PANEL</u>	<u>SUFFIX</u>
OSHKOSH, CITY OF	550511	0330	E
WINNEBAGO COUNTY	550537	0330	E

Notice to User: The Map Number shown below should be used when placing map orders; the Community Number shown above should be used on insurance applications for the subject community.



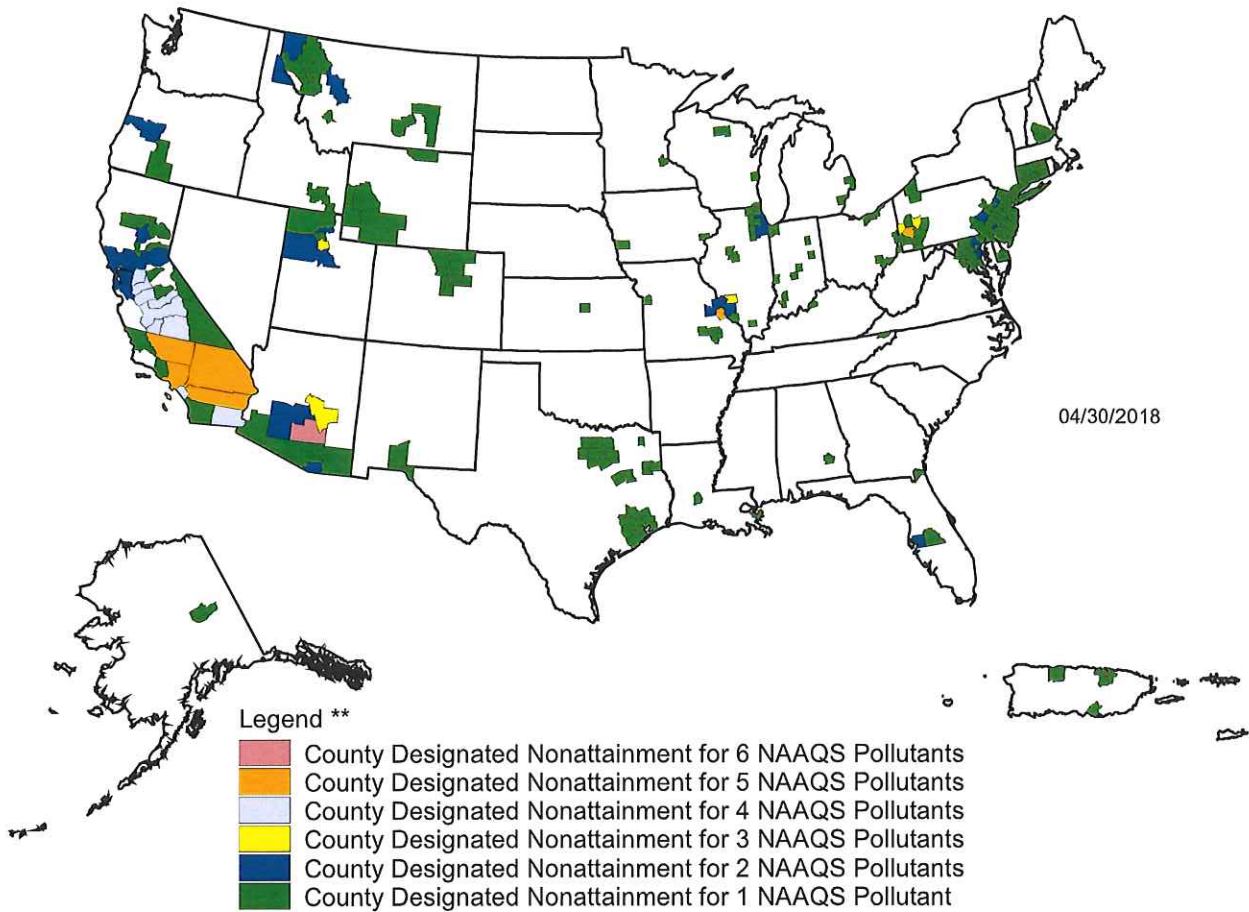
MAP NUMBER
55139C0330E

EFFECTIVE DATE
MARCH 17, 2003

Federal Emergency Management Agency

Counties Designated "Nonattainment"

for Clean Air Act's National Ambient Air Quality Standards (NAAQS) *

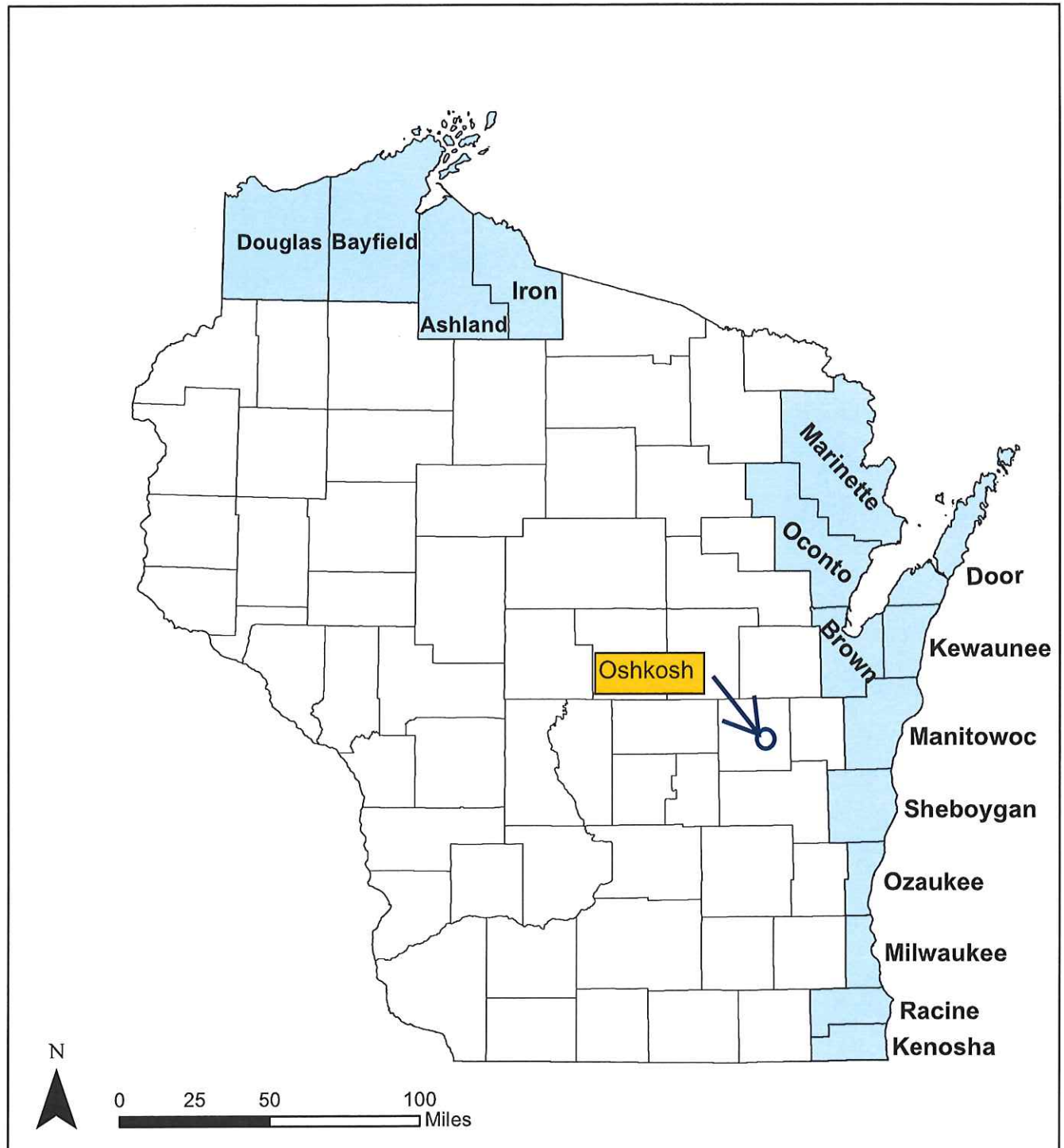


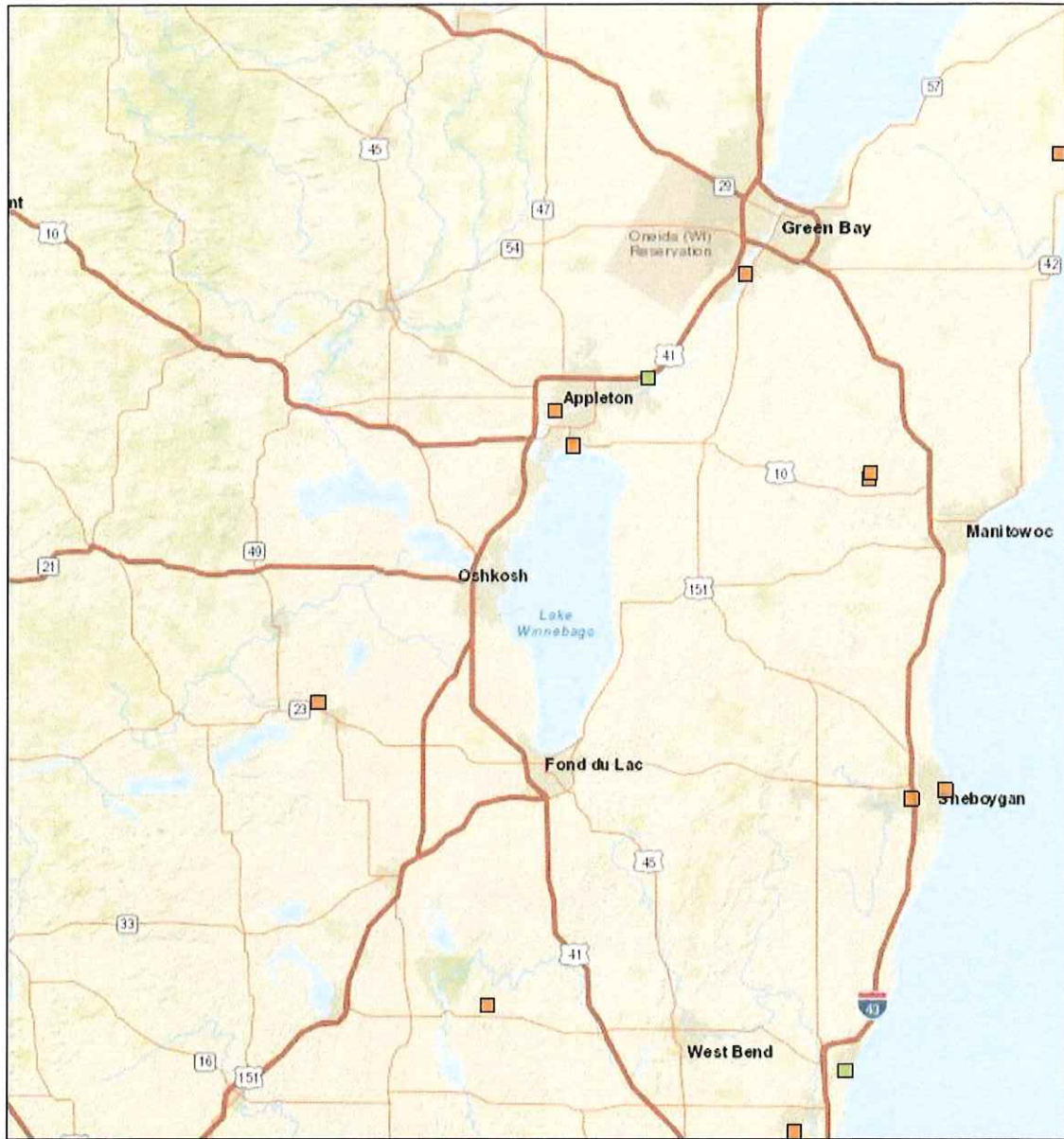
Guam - Piti and Tanguisson power stations are designated nonattainment for the SO₂ (1971) NAAQS
Piti and Cabras power stations are designated nonattainment for the SO₂ (2010) NAAQS

* The National Ambient Air Quality Standards (NAAQS) are health standards for Carbon Monoxide, Lead (1978 and 2008), Nitrogen Dioxide, 8-hour Ozone (2008), Particulate Matter (PM-10 and PM-2.5 (1997, 2006 and 2012), and Sulfur Dioxide.(1971 and 2010)

** Included in the counts are counties designated for NAAQS and revised NAAQS pollutants. Revoked 1-hour (1979) and 8-hour Ozone (1997) are excluded. Partial counties, those with part of the county designated nonattainment and part attainment, are shown as full counties on the map.


Wisconsin's Coastal Counties





June 1, 2018

- Hazardous waste (TSD)
- Superfund (NPL)



EPA OEI, OEJ
Sources: Esri, HERE, Garmin, USGS, Intermap, INCREMENT P, NRCan, Esri Japan, METI, Esri China (Hong Kong), Esri Korea, Esri (Thailand), NGCC, © OpenStreetMap contributors, and the GIS User Community

EJSCREEN 2017

Wisconsin Endangered and Threatened Species Laws & List

PUBL-ER-001 2004
REV. June 2015



Definitions

Wisconsin Endangered Species: Any species whose continued existence as a viable component of this state's wild animals or wild plants is determined by the Department to be in jeopardy on the basis of scientific evidence.

Wisconsin Threatened Species: Any species which appears likely, within the foreseeable future, on the basis of scientific evidence to become endangered.

State Laws

Endangered and Threatened Species Laws (State Statute 29.604 & Administrative Rule NR27)

Animals - It is illegal to take, transport, possess, process or sell any wild animal that is included on the Wisconsin Endangered and Threatened Species List without a valid permit.

Plants - No one may process or sell any wild plant that is a listed species without a valid permit. On public lands or lands you do not own, lease, or have the permission of the landowner, you may not cut, root up, sever, injure, destroy, remove, transport or carry away a listed plant without a permit. There is an exemption on public lands for forestry, agriculture and utility activity.

Permits - No one is exempt from these laws, but an Endangered or Threatened Species "Scientific" Permit or an Incidental Take Permit can allow you to conduct certain activities under specified conditions. The Department of Natural Resources may issue these permits, under specified terms and conditions to take, transport, possess, or export listed endangered or threatened species. Permit information and applications are available from the Bureau of Natural Heritage Conservation (address below).

Violations

Endangered and Threatened Animals: If the state law is violated unintentionally, the violator is subject to a fine of no less than \$500 and no more than \$2,000 and the court shall revoke all hunting privileges for one year. If the law is violated intentionally a person may be fined no less than \$2,000 and no more than \$5,000 or may be imprisoned for 9 months, or both. The court shall revoke all hunting privileges for three years.

Violations of Federal Laws will result in additional penalties.

Endangered and Threatened Plants: If the state law is violated unintentionally, the person in subject to a fine of \$1,000 or less. If the law is violated intentionally, the person is subject to a fine of \$1,000 or less and/or 9 months imprisonment.

Report violations of wildlife laws to the toll-free Wisconsin Emergency Hotline: (1-800-847-9367).

Wisconsin Department of Natural Resources
Natural Heritage Conservation Program

P.O. Box 7921
Madison, WI 53707-7921
Telephone: (608)-267-2108
FAX: (608)-266-2925
Website: <http://dnr.wis.gov>

The Wisconsin Department of Natural Resources provides equal opportunity in its employment, programs, services, and functions under an Affirmative Action Plan. If you have any questions, please write to Equal Opportunity Office, Department of Interior, Washington D.C. 20240.

This publication is available in alternative format (large print, Braille, audio tape, etc.) upon request. Please call (608)-357-2108 for more information.

A Reminder

The Department of Natural Resources reminds you that the Endangered and Threatened Species list is only a first step toward identifying a problem that exists. It doesn't tell what the problem is or what to do about it. Moreover, it does not guarantee survival of the plants and animals listed. The real work follows listing. The Bureau of Natural Heritage Conservation formulates management plans to aid the recovery of listed species. DNR resource managers put the plans to work in the field, while conservation wardens enforce laws protecting endangered resources.

A Request

The Bureau of Natural Heritage Conservation welcomes observations of endangered and threatened plants and animals. We are also interested in observations of species of special concern (species about which some problem of abundance or distribution is suspected but not yet proven). If you would like to obtain reporting forms for submitting observations and/or a list of special concern species, please contact us at the address or phone number in the box at right.



Henslow's Sparrow

Help Us Protect Wisconsin's Natural Diversity!

The Wisconsin Natural Heritage Conservation Program is funded primarily by contributions to the tax checkoff on the Wisconsin state income tax form, the purchase of Endangered Resources License Plates, or through donations sent directly to the Bureau of Endangered Resources. Your support is vital. Help us continue recovery efforts for endangered species, preservation of rare plants and animal communities and educational efforts to protect our rich natural heritage. Remember to designate a gift on your tax form, order a license plate or send a contribution to the address below.

For further information, contact:

Wisconsin Department of Natural Resources
Natural Heritage Conservation Program
P.O. Box 7921
Madison, WI 53707-7921
Telephone: (608) 267-2108
FAX: (608) 266-2925

If you would like an application form for an Endangered Resources license plate, send a request to the above address or to:

Wisconsin Department of Transportation
Special Plates Unit
P.O. Box 7911
Madison, WI 53707-7911



This publication has been made possible by contributions to the Endangered Resources Fund and the purchase of Endangered Resources License Plates.

Wisconsin's Endangered and Threatened Species List

Effective Dates of Listing

- (A) October 1, 1972
- (B) October 1, 1975
- (C) May 1, 1985
- (D) October 1, 1979

MAMMALS

- ENDANGERED**
- (A) American Marten
- THREATENED**
- (K) Big brown bat
- (K) Little brown bat
- (K) Northern long-eared bat*
- (K) Eastern pipitrelle

BIRDS

- ENDANGERED**
- (D) Piping Plover**
- (L) Black Tern
- (B) Peregrine Falcon
- (H) Worm-eating Warbler
- (H) Cassin Tern
- (D) Loggerhead Shrike
- (F) Red-necked Grebe
- (H) Yellow-throated Warbler
- (L) Kirtland's Warbler**
- (D) Foster's Tern
- (D) Common Tern
- THREATENED**
- (D) Henslow's Sparrow
- (D) Great Egret
- (L) Upland Sandpiper
- (D) Red-shouldered Hawk
- (D) Yellow Rail
- (H) Acadian Flycatcher
- (D) Spruce Grouse
- (H) Kentucky Warbler
- (H) Yellow-Crowned Night-Heron
- (H) Cerulean Warbler
- (H) Hooded Warbler
- (D) Greater Prairie-Chicken
- (H) Bell's Vireo

AMPHIBIANS

- ENDANGERED**
- (F) Blanchard's Cricket Frog

REPTILES

- ENDANGERED**
- (D) Slender Glass Lizard
- (A) Quensenake
- (B) Eastern Massasauga
- (A) Ornate Box Turtle
- (D) Western Ribbonsnake
- (D) Eastern Ribbonsnake
- THREATENED**
- (B) Wood Turtle

- (I) August 1, 1997
- (J) October 1, 1999
- (K) June 1, 2011
- (L) January 1, 2014

FISHES

- ENDANGERED**
- (H) Skipjack Herring
- (D) Crystal Darter
- (D) Great Chub
- (D) Bluntnose Darter
- (D) Starhead Topminnow
- (D) Goldeye
- (D) Pallid Shiner
- (H) Hopyopsis amnis
- (H) Hopyopsis shufeldti
- (L) Shined Shiner
- (D) Shad Redhorse
- (D) Slender Madtom
- THREATENED**
- (D) Blue Sucker
- (D) Black Buffalo
- (D) Longear Sunfish
- (H) Redfin Shiner
- (D) Shoal Chub
- (H) River Hockess
- (H) Pugnose Shiner
- (A) Ozark Minnow
- (D) Gill Darter
- (H) Paddlefish

MUSSELS

- ENDANGERED**
- (H) Spectaclecase**
- (H) Purple Wartyback
- (H) Butterfly
- (H) Elephant-Ear
- (H) Snuffbox**
- (H) Ebonyshell
- (C) Higgins Eye**
- (H) Sheepnose**
- (H) Winged Mapleleaf**
- (H) Rainbow

SNAILS

- ENDANGERED**
- (H) Slippershell mussel
- (H) Rock-Pocketbook
- (H) Monkeyface
- (H) Wartyback
- (H) Salamander Mussel
- (H) Buckhorn
- (L) Fawnsfoot
- (H) Ellipse
- ENDANGERED**
- (H) Midwest Pleistocene Vertigo
- (H) Occult Vertigo
- THREATENED**
- (H) Wing Snaggletooth
- (H) Chertstone Drop

INSECTS

ENDANGERED

- (H) Pecanola River Mayfly
- (I) Red-tailed Prairie Leafhopper
- (H) Flat-headed Mayfly
- (L) A Leafhopper
- (H) Swamp Metalmark
- (L) Hairy-necked Tiger Beetle
- (L) Cicadella hirticollis rhodensis
- (H) Hesperis otio
- (H) Lycaelids lotus
- (H) Northern Blue Bullerfly
- (H) Giant Carlton Beetle**
- (H) Poweshiek Skipperling**
- (H) Extra-stripped Skatetail
- (I) Saint Croix Skatetail
- (H) Siphium Borer Moth
- (H) Phlox Moth
- (H) Hine's Emerald**
- (H) Incunale Emerald
- (H) Regal Fritillary
- (H) Knobels Rattle Beetle
- (H) Lake Huron Locust
- THREATENED**
- (L) An Issid Planthopper
- (H) Frosted Eflin
- (I) Prairie Leafhopper
- (I) Spattercock Darner

PLANTS

ENDANGERED

- (G) Pale False Foxglove
- (E) Carolina Anemone
- (D) Cut-leaved Anemone
- (D) Large-leaved Sandwort
- (D) Lake Cress
- (G) Purple Milkweed
- (D) Green Spineerwort
- (D) Alpine Milk Vetch
- (I) Prairie Plum
- (G) Cooper's Milk Vetch
- (I) Prairie Moonwort
- (D) Common Moonwort
- (D) Goblin Fern
- (D) Floating Marsh Marigold
- (G) Wild Hyacinth
- (E) Ravenfoot Sedge
- (I) Smooth-sheathed Sedge
- (D) False Horn Sedge
- (D) Intermediate Sedge
- (I) Schweitzer's Sedge
- (E) Brook Grass
- (D) Hemlock-parsley
- (E) Obovate Beak Grass
- (D) Hoary Willow-grass
- (I) Neat Spike-rush
- (D) Square-stem Spike-rush
- (I) Wolf's Spike-rush
- (D) Harbinger-of-Spring
- (D) Chestnut Sedge
- (E) Dwarf Umbrella Sedge
- (D) Northern Comandra

THREATENED

- (G) False Foxglove
- (E) Carolina Anemone
- (D) Cut-leaved Anemone
- (D) Large-leaved Sandwort
- (D) Lake Cress
- (G) Purple Milkweed
- (D) Green Spineerwort
- (D) Alpine Milk Vetch
- (I) Prairie Plum
- (G) Cooper's Milk Vetch
- (I) Prairie Moonwort
- (D) Common Moonwort
- (D) Goblin Fern
- (D) Floating Marsh Marigold
- (G) Wild Hyacinth
- (E) Ravenfoot Sedge
- (I) Smooth-sheathed Sedge
- (D) False Horn Sedge
- (D) Intermediate Sedge
- (I) Schweitzer's Sedge
- (E) Brook Grass
- (D) Hemlock-parsley
- (E) Obovate Beak Grass
- (D) Hoary Willow-grass
- (I) Neat Spike-rush
- (D) Square-stem Spike-rush
- (I) Wolf's Spike-rush
- (D) Harbinger-of-Spring
- (D) Chestnut Sedge
- (E) Dwarf Umbrella Sedge
- (D) Northern Comandra

Wisconsin's Endangered and Threatened Species List

PLANTS cont.

- (H) Bog Rush
- (H) Prairie Blazing Star*
- (E) Dotted Blazing Star
- (L) Listera auriculata
- (L) Listera involucrata
- (H) Helictis smithii
- (H) Muhlenbergia richardsonis
- (H) Oribanthe ludoviciana
- (H) Oxytropis campestris var. chieracea
- (H) Parnassia parviflora
- (H) Phlox glaberrima ssp. interior
- (H) Phlox pilularis
- (H) Phlox cordata
- (H) Platenthera leucophaea
- (H) Polemonium occidentale ssp. lacustre
- (H) Polygala incarnata
- (H) Polyanthes pulcher
- (H) Prenanthes aspera
- (H) Pteranotis canadensis
- (H) Pteranotis andromedea
- (H) Pyrola minor
- (H) Ranunculus acris
- (H) Ranunculus abortivus
- (H) Ranunculus abortivus var. parvulus
- (H) Solanum elaeagnifolium
- (H) Silene virginica
- (H) Solidago canadensis
- (H) Tanacetum bipinnatum ssp. huronense
- (H) Thlaspium cheamarii
- (H) Taraxacum officinale
- (H) Trisetum melicoides
- (H) Vaccinium cespitosum
- (H) Vaccinium vitis-idaea
- (H) Viburnum celtis
- (H) Viola sagittata var. ovata
- THREATENED**
- (E) Northern Monkshood*
- (G) Muskroot
- (G) Roundstem Foxglove
- (G) Round-leaved Orchis
- (E) Woolly Milkweed
- (E) Dwarf Milkweed
- (H) Prairie Milkweed
- (G) Pinnatifid Spierenwort
- (G) Killen Tails
- (I) Sand Reedgrass
- (H) Large Water Starwort
- (H) Calypso Orchid
- (D) Carex's Sedge
- (H) Beautiful Sedge
- (H) Carex edulis
- (H) Carex formosa
- (D) Elk Sedge

Wisconsin's Endangered and Threatened Species List

PLANTS cont.

- (E) Lenticular Sedge
- (H) Michaux's Sedge
- (D) Hill's Thistle
- (D) Dune Thistle*
- (D) Rams-head Lady's-slipper
- (D) White Lady's-slipper
- (D) English Sundew
- (E) Linear-leaved Sundew
- (G) Pale Purple Coneflower
- (E) Beaked Spike-rush
- (D) Thicketike Wheatgrass
- (G) Forked Aster
- (D) Western Fescue
- (G) Blue Ash
- (D) Round Fruited St. John's Wort
- (H) Dwarf Lake Iris*
- (H) Slender Bush Clover
- (E) Bladderpod
- (D) Broad-leaved Twayblade
- (E) Brittle Prickly Pear
- (D) Clustered Broomrape
- (E) Plains Ragwort
- (E) Marsh Grass-of-Parnassus
- (D) Sweet Colt's-foot
- (H) Pale Green Orchid
- (D) Braun's Holly Fern
- (D) Prairie-parsley
- (G) Algae-leaved Pondweed
- (G) Cliff Cudweed
- (E) Sessile Crowfoot
- (E) Long-beaked Bald-rush
- (D) Canadian Gooseberry
- (D) Tea-leaved Willow
- (D) Dune Cordiantop
- (E) Clustered Bur-reed
- (D) Sheathed Pondweed
- (D) False Asphodel
- (E) Tufted Blunsh
- (E) Snow Trillium
- (E) Spike Trisetum
- (E) Marsh Valerian
- Carex lenticularis*
- Carex michauxiana*
- Cirsium hillii*
- Cirsium pilifer*
- Cypripedium arietinum*
- Cypripedium candidum*
- Drosera anglica*
- Drosera linearis*
- Echinacea pallida*
- Eleocharis rostellata*
- Elymus lanceolatus* (= *Elytiglia dasystachya*) ssp. *psammophilus*
- Erythra furcata*
- Fraxinus occidentalis*
- Fraxinus quadrangulata*
- Hypericum sphaerocarpum*
- Iris lacustris*
- Lespedeza virginica*
- Lectyonella ludoviciana*
- Listera convallarioides*
- Opuntia fragilis*
- Orobanchie fasciculata*
- Packera indecora*
- Parnassia palustris*
- Pelastites sagittatus*
- Platanthera flava* var. *herbifolia*
- Polystichum braunii*
- Polytaenia nudiflora*
- Potamogeton confertoides*
- Pseudognaphalium saxicola*
- Ranunculus cymbalaria*
- Rhynchospora solipolida*
- Ribes oxycanthoides* ssp. *oxycanthoides*
- Saxif. planifolia* ssp. *planifolia*
- Scirpaga simplex* var. *gilmarii*
- Spergulum glomeratum*
- Stuckenia vaginata*
- Triantha glutinosa*
- Trichophorum cespitosum*
- Trillium nivale*
- Trisetum spicatum*
- Valeriana uliginosa*

** also Federally Endangered
* also Federally Threatened

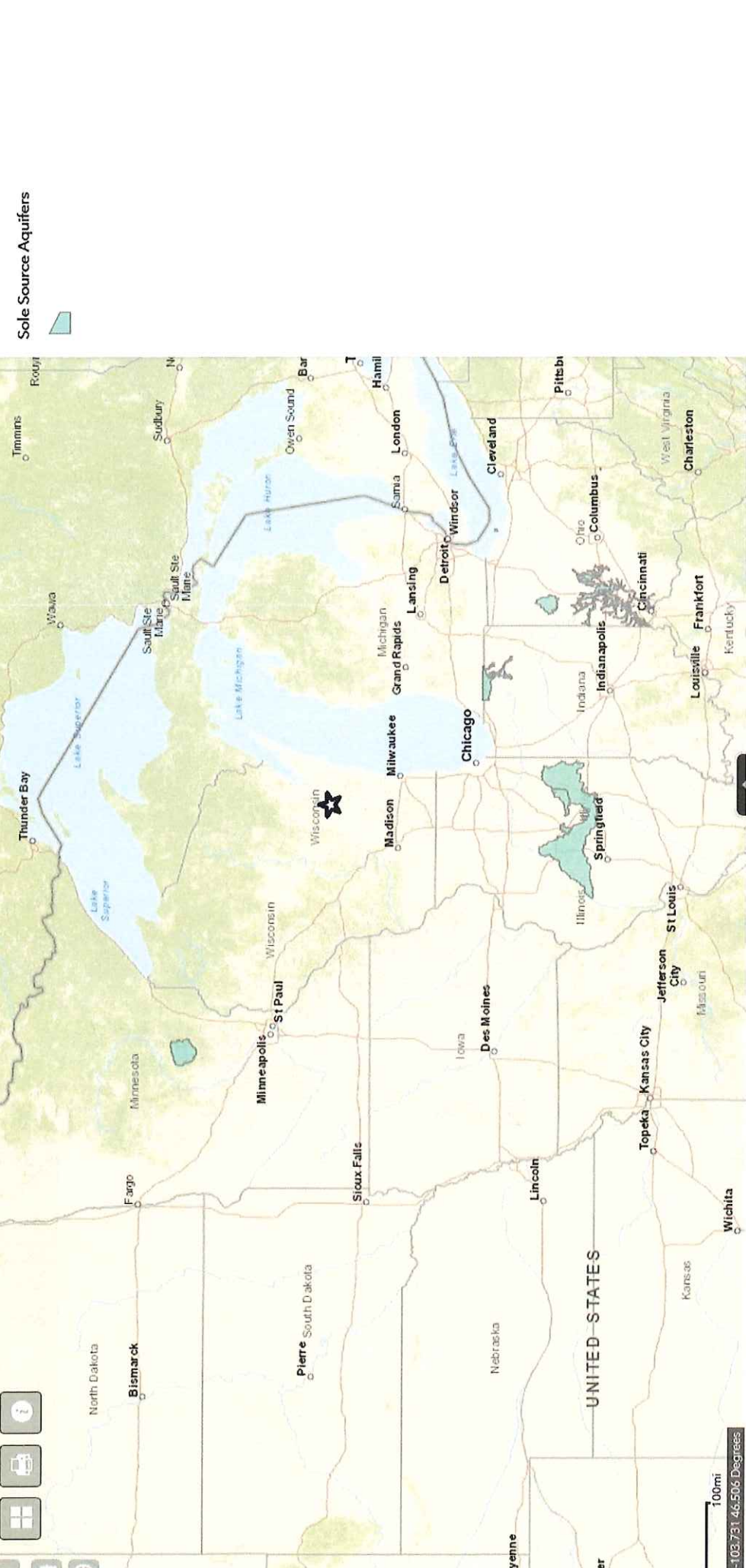
The following report contains Species that are known to or are believed to occur in this county. Species with range unrefined past the state level are now excluded from this report. If you are looking for the Section 7 range (for Section 7 Consultations), please visit the [IPaC application](#).

County: Winnebago, Wisconsin



Need to contact a FWS field office about a species? Follow [this link](#) to find your local FWS Office.

Group	Name	Population	Status	Lead Office	Recovery Plan	Recovery Plan Action Status	Recovery Plan Stage
Birds	Whooping crane (<u><i>Grus americana</i></u>)	U.S.A. (AL, AR, CO, FL, GA, ID, IL, IN, IA, KY, LA, MI, MN, MS, MO, NC, NM, OH, SC, TN, UT, VA, WI, WV, western half of WY)	Experimental Population, Non-Essential	Office of the Regional Director			
Flowering Plants	Eastern prairie fringed orchid (<u><i>Platanthera leucophaea</i></u>)	Wherever found	Threatened	Chicago Ecological Service Field Office	<u>Eastern Prairie Fringed Orchid</u>	<u>Implementation Progress</u>	Final
Mammals	Northern Long-Eared Bat (<u><i>Myotis septentrionalis</i></u>)	Wherever found	Threatened	Minnesota-Wisconsin Ecological Services Field Office			



<http://watersgeo.epa.gov/mwm/>

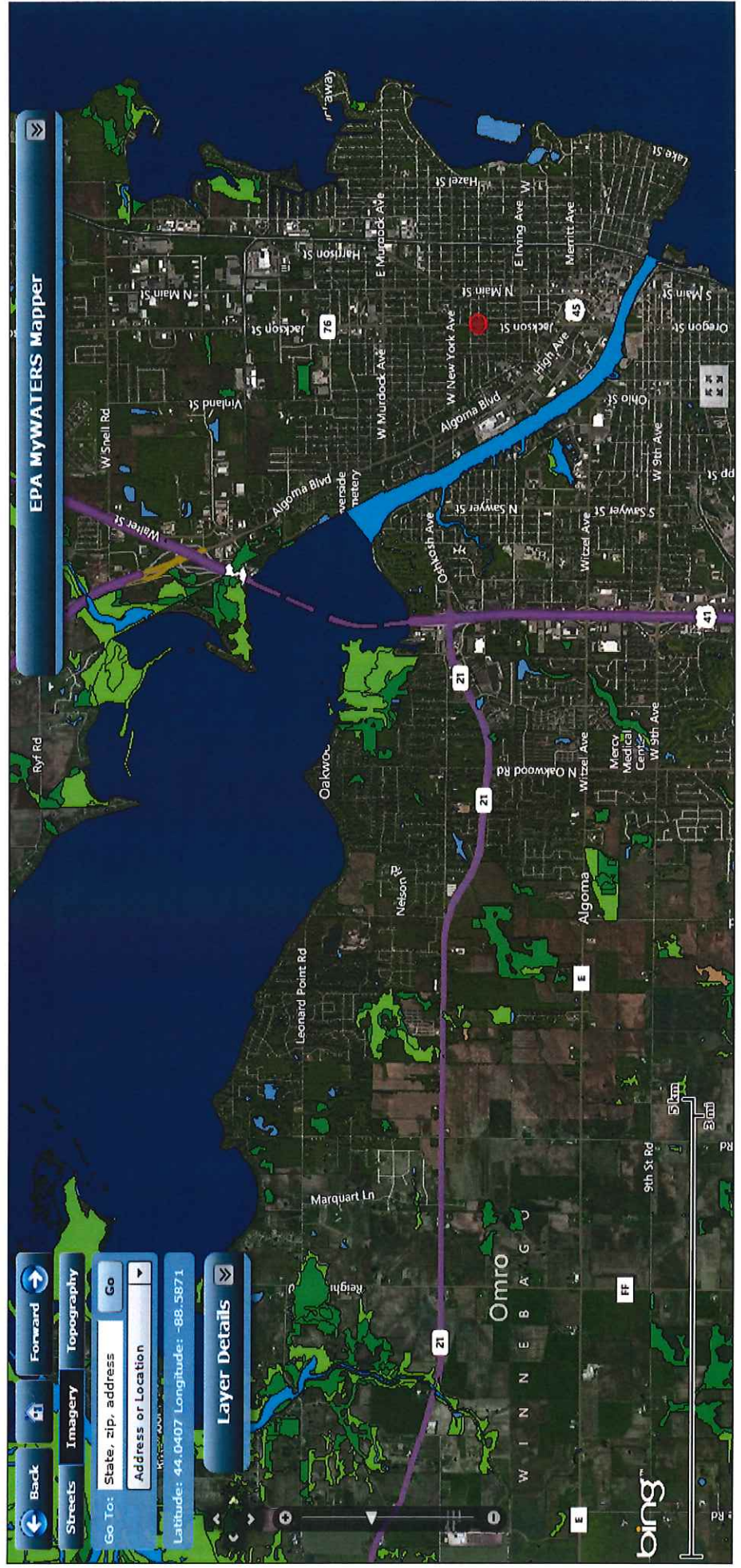


United States Environmental Protection Agency

Learn the Issues Science & Technology Laws & Regulations About EPA

My WATERS Mapper

MyWATERS Mapper dynamically displays snapshots of EPA Office of Water program data. This version of MyWATERS Mapper depicts the status of NPDES permits for each State assessments. Future versions will include other Office of Water Program Snapshots. MyWATERS Mapper also contains water-related geographic themes such as 12-digit watersheds, other water-related map layers. MyWATERS Mapper enables you to create customized maps at national and local scales.





NATIONAL WILD AND SCENIC RIVERS SYSTEM

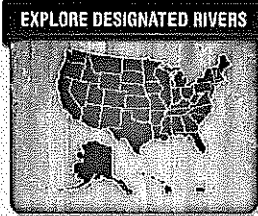



- HOME
- NATIONAL SYSTEM
- MANAGEMENT
- RESOURCES
- PUBLICATIONS
- CONTACT US
- KID'S SITE

WISCONSIN


Wisconsin has approximately 66,884 miles of river, of which 276 miles are designated as wild & scenic—approximately 1/2 of 1% of the state's river miles.

- St. Croix River
- Wolf River




 Choose a State ▾ Go
 Choose a River ▾ Go

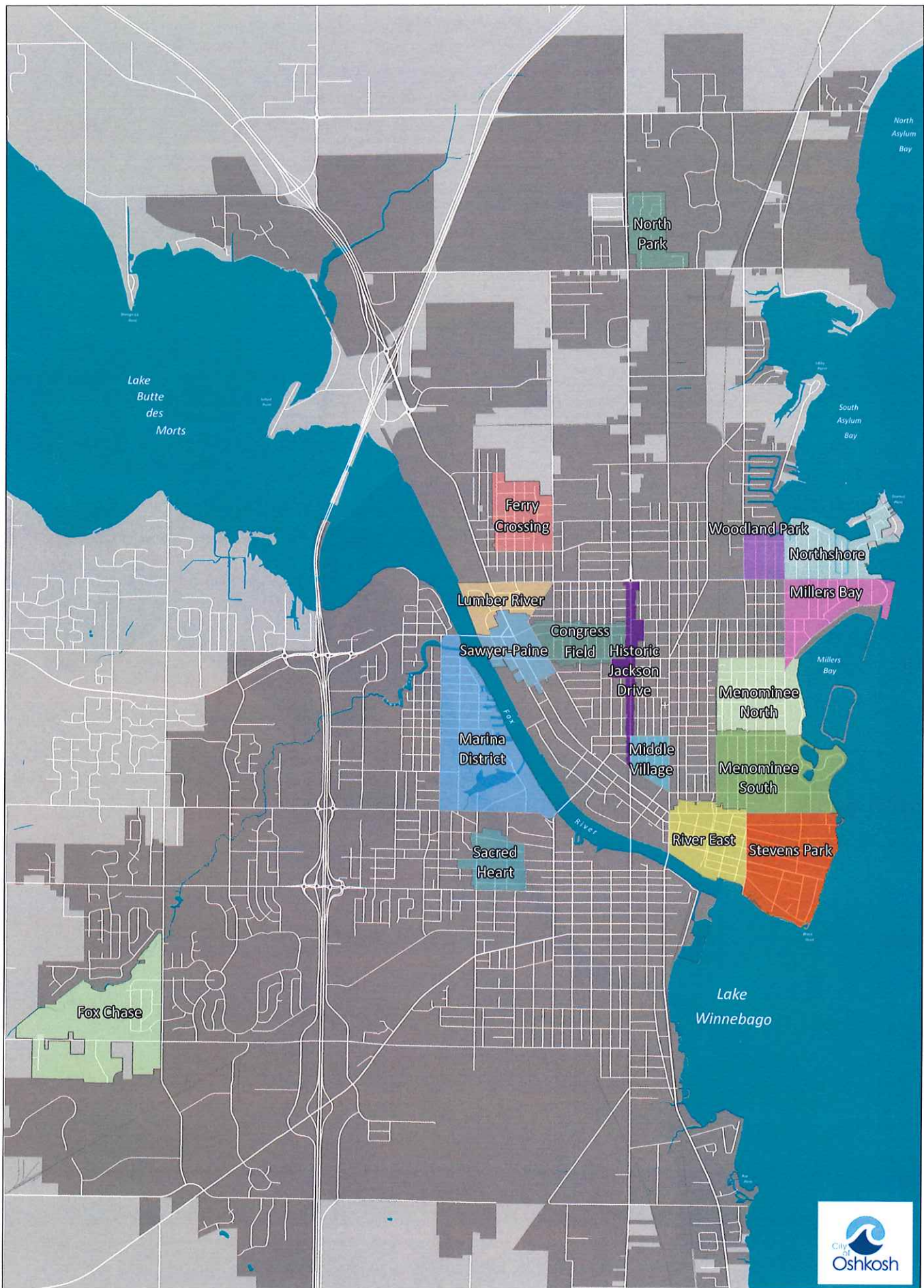
Nourished by the fertile soils of the region, rivers of the Midwest explode with life, from great avian migrations to ancient fishes.



MAPS

Neighborhood Associations

LMI Census Tracts and Block Groups



City of Oshkosh Neighborhood Associations



City of Oshkosh maps and data are intended to be used for general identification purposes only, and the City of Oshkosh assumes no liability for the accuracy of the information. Those using the information are responsible for verifying accuracy. For full disclaimer please go to www.ci.oshkosh.wi.us/GISdisclaimer

LMI CENSUS TRACTS & BLOCK GROUPS

