



2016 Environmental Review Record Oshkosh, WI



STATEMENT OF ACTIVITIES

CATEGORICALLY EXCLUDED PROJECTS

1. Central City Redevelopment
2. Housing Rehabilitation
3. Neighborhood Initiatives

EXEMPT PROJECTS

1. Public Services
2. Fair Housing Center of NE Wisconsin
3. Administration & Community Planning

MAPS

Oshkosh Neighborhood Associations
Oshkosh LMI Census Tracts and Block Groups

DOCUMENTATION EXHIBITS

STATEMENT OF ACTIVITIES

2016 CDBG Program Environmental Status Determination

Activities Identified in 2016 Action Plan	Previously Assessed	Environmental Assessment Required	Categorically Excluded	Exempt	Citation of Relevant Sections of 24 CFR
Central City Redevelopment			X		58.35 (a) 1
Housing Rehabilitation			X		58.35 (a)(3)(i)
Rental Rehabilitation			X		58.35 (a) 3
Neighborhood Initiatives			X		58.35 (a) 1
Public Services				X	58.34 (a) 4
Fair Housing Center of NE Wisconsin				X	58.34 (a) 3
Administration & Community Planning				X	58.34 (a) 3

A recipient does not have to submit a Request for Release of Funds (RROF) and certification, and no further approval from HUD or the State will be needed by the recipient for the drawdown of funds to carry out exempt activities and projects. However, the responsible entity must document in writing its determination that each activity or project is exempt and meets the conditions specified for such exemption under this section.

This document serves as the City's determination of these exempt activities.

CATEGORICALLY EXCLUDED PROJECTS

ENVIRONMENTAL ASSESSMENT

CENTRAL CITY REDEVELOPMENT (MULTI-YEAR)

Brief Description of Project Activity:

Funds will be used to assist with the redevelopment of blighted properties within designated slum and blight areas within the central city, in designated redevelopment districts or neighborhoods with approved associations. Activities may include acquisition, relocation, demolition, environmental remediation, public facility improvements, streetscaping and site clearance or improvements.

As additional specific sites are identified, a Tier 2 Environmental Checklist will be filed for each property.

Brief Description of the Project Site and Immediate Area:

Project sites will be located in designated redevelopment districts, LMI census tracts and block groups, scattered slum and blight properties or neighborhoods with approved associations. See maps on following pages.

Statutory Checklist

Checklist of Applicable Statutes and Regulations

Project Name: Central City Redevelopment

Area of Statutory-Regulatory Compliance	Not applicable to this project	Consultation Required	Review Required	Permits Required	Approvals, Permits Obtained	Actions Required	Note Compliance Documentation
Historic Properties		X					City of Oshkosh Historical Survey by HNTB/Mead & Hunt & SHPO will be consulted for individual projects.
Floodplain Management		X					FIRM Maps effective March 17, 2003 and LOMA/LOMR will be consulted for each project.
Wetlands Protection		X					National Wetland map will be consulted for each project. www.fws.gov/nwi Site inspection when necessary.
Coastal Areas Protection and Management	X						There are no delineated coastal zones in the City of Oshkosh. www.doa.state.wi.us
Water Quality: Sole Source Aquifers	X						Per EPA, there are no sole source aquifers in the State. www.epa.gov
Endangered Species	X						Letter from U.S. Fish and Wildlife Service. See Exhibits www.ecos.fws.gov
Wild and Scenic Rivers	X						No wild and scenic rivers in the County per National Park Service. www.nps.gov
Air Quality	X						EPA attainment area. www.epa.gov
Farmland Protection	X						Area not zoned for agriculture. City zoning map.
Noise		X					Noise impacts will be evaluated for individual projects.
Runway Clear Zones, Clear Zones, and Accident Potential Zones.		X					Winnebago County Air Zone Map & HUD Runway Clear Zone Map will be consulted on a case by case basis. See Exhibits.
Thermal and Explosive Hazards		X					Visual site inspection, aerial map review, Fire Dept. comment and DNR Database, on a case by case basis. www.dnr.wi.gov
Water Quality	X						Municipal water supply. Drinking Water Quality Report 2005
Solid Waste Disposal	X						Letter from Winnebago County. See Exhibits.
Manmade Hazards		X					No CERCLIS sites in Oshkosh. CERCLIS & DNR Databases www.epa.gov www.dnr.wi.gov

ENVIRONMENTAL ASSESSMENT

HOUSING REHABILITATION PROGRAM (MULTI-YEAR)

Brief Description of Project Activity:

This is an on-going housing improvement activity that provides deferred payment loans to low and moderate income homeowners, as well as renter occupied units, who are unable to cover the cost of the needed repairs. Activities may include repairs, upgrades, handicap modifications, etc., to owner-occupied homes, as well as homes acquired through this program for the purpose of neighborhood stabilization, removal of blight, or part of a neighborhood initiatives plan. This program benefits both the property owners, by improving their living environment, as well as benefiting the neighborhood by eliminating blighting conditions. The program also expands the City's affordable housing stock for LMI households as well as stabilize and improve older and LMI neighborhoods. Funds will also be used to acquire homes in need of repair, make needed repairs and sell the homes to qualified homebuyers.

This project also utilizes program income from repaid loans. A Tier 2 environmental checklist will be completed for each individual rehabilitation project and be kept on file with the Department of Community Development.

Brief Description of the Project Site and Immediate Area:

The program places emphasis on rehabilitation of homes in low and moderate income census tracts and block groups (see maps on following pages), neighborhoods with approved plans, and is available city-wide to low and moderate income households.

Statutory Checklist

Checklist of Applicable Statutes and Regulations

Project Name:

Housing Rehabilitation (owner occupied & rental)

Area of Statutory-Regulatory Compliance	Not applicable to this project	Consultation Required	Review Required	Permits Required	Approvals, Permits Obtained	Actions Required	Note Compliance Documentation
Historic Properties		X					City of Oshkosh Historical Survey by HNTB/Mead & Hunt & SHPO will be consulted for individual projects.
Floodplain Management		X					FIRM Maps effective March 17, 2003 and LOMA/LOMR will be consulted for each project.
Wetlands Protection		X					National Wetland map will be consulted for each project. www.fws.gov/nwj Site inspection when necessary.
Coastal Areas Protection and Management	X						There are no delineated coastal zones in the City of Oshkosh. www.doa.state.wi.us
Water Quality: Sole Source Aquifers	X						Per EPA, there are no sole source aquifers in the State. www.epa.gov
Endangered Species	X						Letter from U.S. Fish and Wildlife Service. See Exhibits. www.ecos.fws.gov
Wild and Scenic Rivers	X						No wild and scenic rivers in the County per National Park Service. www.nps.gov
Air Quality	X						EPA attainment area. www.epa.gov
Farmland Protection	X						Area not zoned for agriculture. City zoning map.
Noise	X						Noise impacts will be evaluated for individual projects.
Runway Clear Zones, Clear Zones, and Accident Potential Zones.		X					Winnebago County Air Zone Map & HUD Runway Clear Zone Map will be consulted on a case by case basis. See Exhibits.
Thermal and Explosive Hazards		X					Visual site inspection, aerial map review, Fire comment and DNR Database, on a case by case basis. www.dnr.wi.gov
Water Quality	X						Municipal water supply. Drinking Water Quality Report 2005
Solid Waste Disposal	X						Letter from Winnebago County. See Exhibits.
Manmade Hazards		X					No CERCLIS sites in Oshkosh. CERCLIS & DNR Databases at www.epa.gov www.dnr.wi.gov

ENVIRONMENTAL ASSESSMENT

NEIGHBORHOOD INITIATIVES (MULTI-YEAR)

Brief Description of Project Activity:

CDBG funds will be used for neighborhood-related activities, which may include the establishment of neighborhood associations, streetscaping, neighborhood facilities, parks/recreational facilities, and public facilities and improvements. The City may also use funds for the acquisition, demolition, and rehabilitation of deteriorating or blighting structures/properties.

Brief Description of the Project Site and Immediate Area:

Funds will be used in neighborhoods with approved plans or neighborhoods with approved Associations (see map on following page).

The following neighborhoods have approved plans:

- Middle Village
- Miller's Bay
- Steven's Park

Statutory Checklist

Checklist of Applicable Statutes and Regulations

Project Name:

Neighborhood Initiatives

Area of Statutory-Regulatory Compliance	Not applicable to this project	Consultation Required	Review Required	Permits Required	Approvals, Permits Obtained	Actions Required	Note Compliance Documentation
Historic Properties		X					City of Oshkosh Historical Survey by HNTB/Mead & Hunt & SHPO will be consulted for individual projects.
Floodplain Management		X					FIRM Maps effective March 17, 2003 and LOMA/LOMR will be consulted for each project.
Wetlands Protection		X					National Wetland map will be consulted for each project. www.fws.gov/nwi Site inspection when necessary.
Coastal Areas Protection and Management	X						There are no delineated coastal zones in the City of Oshkosh. www.doa.state.wi.us
Water Quality: Sole Source Aquifers	X						Per EPA, there are no sole source aquifers in the State. www.epa.gov
Endangered Species	X						Letter from U.S. Fish and Wildlife Service. See Exhibits. www.ecos.fws.gov
Wild and Scenic Rivers	X						No wild and scenic rivers in the County per National Park Service. www.nps.gov
Air Quality	X						EPA attainment area. www.epa.gov
Farmland Protection	X						Area not zoned for agriculture. City zoning map.
Noise	X						Noise impacts will be evaluated for individual projects.
Runway Clear Zones, Clear Zones, and Accident Potential Zones	X						Winnebago County Air Zone Map & HUD Runway Clear Zone Map will be consulted on a case by case basis. See Exhibits.
Thermal and Explosive Hazards		X					Visual site inspection, aerial map review, Fire comment and DNR Database, on a case by case basis. www.dnr.wi.gov
Water Quality	X						Municipal water supply. Drinking Water Quality Report 2005
Solid Waste Disposal	X						Letter from Winnebago County. See Exhibits.
Manmade Hazards		X					No CERCLIS sites in Oshkosh. CERCLIS & DNR Databases at www.epa.gov www.dnr.wi.gov

EXEMPT PROJECTS



Certification of Exemption for HUD funded projects

Determination of activities not subject to 24 CFR 58.34(a)
May be subject to provisions of Sec 58.6, as applicable

Project Name: Public Services - Citywide
 Project Description: Public Service Consortium
 Address: City wide
 Funding Source: CDBG HOME ESG HOPWA EDI Other
 Funding Amount: \$110,000
 Grant Number: B-16-MC-55-0007

I hereby certify that the abovementioned project has been reviewed and determined an Exempt activity per 24 CFR 58.34(a) as follows:

	1. Environmental and other studies, resource identification and the development of plans and strategies;
	2. Information and financial services;
	3. Administrative and management activities;
X	4. Public services that will not have a physical impact or result in any physical changes, including but not limited to services concerned with employment, crime prevention, child care, health, drug abuse, education, counseling, energy conservation and welfare or recreational needs;
	5. Inspections and testing of properties for hazards or defects;
	6. Purchase of insurance;
	7. Purchase of tools;
	8. Engineering or design costs;
	9. Technical assistance and training;
	10. Assistance for temporary or permanent improvements that do not alter environmental conditions and are limited to protection, repair, or restoration activities necessary only to control or arrest the effects from disasters or imminent threats to public safety including those resulting from physical deterioration;
	11. Payment of principal and interest on loans made or obligations guaranteed by HUD;
	12. Any of the categorical exclusions listed in Sec. 58.35(a) provided that there are no circumstances that require compliance with any other Federal laws and authorities cited in Sec. 58.5.

If your project falls into any of the above categories, you do not have to submit a Request for Release of Funds (RROF), and no further approval from HUD will be needed by the recipient for the draw-down of funds to carry out exempt activities and projects. However, the responsible entity must still document in writing its compliance with and/or applicability of "other requirements" per 24CFR58.6 (included with this document).

By signing below the Responsible Entity certifies in writing that each activity or project is exempt and meets the conditions specified for such exemption under section 24 CFR 58.34(a). Please keep a copy of this determination in your project files.

Darlene Brandt, Grants Coordinator for City Manager Rohloff
Responsible Entity Certifying Official Name & Title (please print)

D Brandt
Responsible Entity Certifying Official Signature

8/8/16
Date



Compliance Documentation Checklist
24 CFR 58.6

PROJECT NAME / DESCRIPTION: Public Services

Level of Environmental Review Determination: (Select One: Exempt per 24 CFR 58.34, or Categorically Excluded not subject to statutes per § 58.35(b), or Categorically Excluded subject to statutes per § 58.35(a), or Environmental Assessment per § 58.36, or EIS per 40 CFR 1500)

STATUTES and REGULATIONS listed at 24 CFR 58.6

FLOOD DISASTER PROTECTION ACT

1. Does the project involve acquisition, construction or rehabilitation of structures located in a FEMA-identified Special Flood Hazard?

(X) No; Cite Source Document:

() Yes; Source Document:

2. Is the community participating in the National Insurance Program (or has less than one year passed since FEMA notification of Special Flood Hazards)?

(X) Yes (Flood Insurance under the National Flood Insurance Program must be obtained and maintained for the economic life of the project, in the amount of the total project cost. A copy of the flood insurance policy declaration must be kept on file).

() No (Federal assistance may not be used in the Special Flood Hazards Area).

COASTAL BARRIERS RESOURCES ACT

1. Is the project located in a coastal barrier resource area?

(X) No; Cite Source Documentation:

(This element is completed).

() Yes - Federal assistance may not be used in such an area.

AIRPORT RUNWAY CLEAR ZONES AND CLEAR ZONES DISCLOSURES

1. Does the project involve the sale or acquisition of existing property within a Civil Airport's Runway Clear Zone or a Military Installation's Clear Zone?

(X) No; Source Documentation:

Project complies with 24 CFR 51.303(a)(3).

() Yes; Disclosure statement must be provided to buyer and a copy of the signed disclosure must be maintained in this Environmental Review Record.

Prepared by (name and title, please print): Darlene Brandt, Grants Coordinator

Signature: [Handwritten Signature]

Date: 8/8/16



Certification of Exemption for HUD funded projects

Determination of activities not subject to 24 CFR 58.34(a)
 May be subject to provisions of Sec 58.6, as applicable

Project Name: Fair Housing Council of NE Wisconsin
 Project Description: enforcement/oversight of federal fair housing
 Address: City wide Oshkosh
 Funding Source: CDBG HOME ESG HOPWA EDI Other
 Funding Amount: \$14,0000
 Grant Number: B-16-MC-55-0007

I hereby certify that the abovementioned project has been reviewed and determined an Exempt activity per 24 CFR 58.34(a) as follows:

	1. Environmental and other studies, resource identification and the development of plans and strategies;
	2. Information and financial services;
x	3. Administrative and management activities;
X	4. Public services that will not have a physical impact or result in any physical changes, including but not limited to services concerned with employment, crime prevention, child care, health, drug abuse, education, counseling, energy conservation and welfare or recreational needs;
	5. Inspections and testing of properties for hazards or defects;
	6. Purchase of insurance;
	7. Purchase of tools;
	8. Engineering or design costs;
	9. Technical assistance and training;
	10. Assistance for temporary or permanent improvements that do not alter environmental conditions and are limited to protection, repair, or restoration activities necessary only to control or arrest the effects from disasters or imminent threats to public safety including those resulting from physical deterioration;
	11. Payment of principal and interest on loans made or obligations guaranteed by HUD;
	12. Any of the categorical exclusions listed in Sec. 58.35(a) provided that there are no circumstances that require compliance with any other Federal laws and authorities cited in Sec. 58.5.

If your project falls into any of the above categories, you do not have to submit a Request for Release of Funds (RROF), and no further approval from HUD will be needed by the recipient for the draw-down of funds to carry out exempt activities and projects. However, the responsible entity must still document in writing its compliance with and/or applicability of "other requirements" per 24CFR58.6 (included with this document).

By signing below the Responsible Entity certifies in writing that each activity or project is exempt and meets the conditions specified for such exemption under section 24 CFR 58.34(a). Please keep a copy of this determination in your project files.

Darlene Brandt, Grants Coordinator for City Manager Rohloff
 Responsible Entity Certifying Official Name & Title (please print)

D Brandt
 Responsible Entity Certifying Official Signature

8/8/14
 Date



Compliance Documentation Checklist
24 CFR 58.6

PROJECT NAME / DESCRIPTION: Administration - Fair Housing Council of NE Wisconsin

Level of Environmental Review Determination: Exempt per 24 CFR 58.34
(Select One: Exempt per 24 CFR 58.34, or Categorically Excluded not subject to statutes per § 58.35(b), or Categorically Excluded subject to statutes per § 58.35(a), or Environmental Assessment per § 58.36, or EIS per 40 CFR 1500)

STATUTES and REGULATIONS listed at 24 CFR 58.6

FLOOD DISASTER PROTECTION ACT

1. Does the project involve acquisition, construction or rehabilitation of structures located in a FEMA-identified Special Flood Hazard?

[X] No; Cite Source Document: project administration only

[] Yes; Source Document:

2. Is the community participating in the National Insurance Program (or has less than one year passed since FEMA notification of Special Flood Hazards)?

[X] Yes (Flood Insurance under the National Flood Insurance Program must be obtained and maintained for the economic life of the project, in the amount of the total project cost. A copy of the flood insurance policy declaration must be kept on file).

[] No (Federal assistance may not be used in the Special Flood Hazards Area).

COASTAL BARRIERS RESOURCES ACT

1. Is the project located in a coastal barrier resource area?

[X] No; Cite Source Documentation: (This element is completed).

[] Yes - Federal assistance may not be used in such an area.

AIRPORT RUNWAY CLEAR ZONES AND CLEAR ZONES DISCLOSURES

1. Does the project involve the sale or acquisition of existing property within a Civil Airport's Runway Clear Zone or a Military Installation's Clear Zone?

[X] No; Source Documentation: project administration only

Project complies with 24 CFR 51.303(a)(3).

[] Yes; Disclosure statement must be provided to buyer and a copy of the signed disclosure must be maintained in this Environmental Review Record.

Prepared by (name and title, please print): Darlene Brandt, Grants Coordinator

Signature: [Handwritten Signature]

Date: 8/8/14



Certification of Exemption for HUD funded projects

Determination of activities not subject to 24 CFR 58.34(a)
 May be subject to provisions of Sec 58.6, as applicable

Project Name: Administration
 Project Description: Oversight of CDBG program; conference & training
 Address: City wide Oshkosh
 Funding Source: CDBG HOME ESG HOPWA EDI Other _____
 Funding Amount: 80,000
 Grant Number: B-16-MC-55-0007

I hereby certify that the abovementioned project has been reviewed and determined an Exempt activity per 24 CFR 58.34(a) as follows:

X	1. Environmental and other studies, resource identification and the development of plans and strategies;
	2. Information and financial services;
x	3. Administrative and management activities;
	4. Public services that will not have a physical impact or result in any physical changes, including but not limited to services concerned with employment, crime prevention, child care, health, drug abuse, education, counseling, energy conservation and welfare or recreational needs;
	5. Inspections and testing of properties for hazards or defects;
	6. Purchase of insurance;
	7. Purchase of tools;
	8. Engineering or design costs;
	9. Technical assistance and training;
	10. Assistance for temporary or permanent improvements that do not alter environmental conditions and are limited to protection, repair, or restoration activities necessary only to control or arrest the effects from disasters or imminent threats to public safety including those resulting from physical deterioration;
	11. Payment of principal and interest on loans made or obligations guaranteed by HUD;
	12. Any of the categorical exclusions listed in Sec. 58.35(a) provided that there are no circumstances that require compliance with any other Federal laws and authorities cited in Sec. 58.5.

If your project falls into any of the above categories, you do not have to submit a Request for Release of Funds (RROF), and no further approval from HUD will be needed by the recipient for the draw-down of funds to carry out exempt activities and projects. However, the responsible entity must still document in writing its compliance with and/or applicability of "other requirements" per 24CFR58.6 (included with this document).

By signing below the Responsible Entity certifies in writing that each activity or project is exempt and meets the conditions specified for such exemption under section 24 CFR 58.34(a). Please keep a copy of this determination in your project files.

Darlene Brandt, Grants Coordinator for City Manager Rohloff
 Responsible Entity Certifying Official Name & Title (please print)

D. Brandt
 Responsible Entity Certifying Official Signature

8/8/16
 Date



Compliance Documentation Checklist
24 CFR 58.6

PROJECT NAME / DESCRIPTION: Administration

Level of Environmental Review Determination: Exempt per 24 CFR 58.34
(Select One: Exempt per 24 CFR 58.34, or Categorically Excluded not subject to statutes per § 58.35(b), or Categorically Excluded subject to statutes per § 58.35(a), or Environmental Assessment per § 58.36, or EIS per 40 CFR 1500)

STATUTES and REGULATIONS listed at 24 CFR 58.6

FLOOD DISASTER PROTECTION ACT

1. Does the project involve acquisition, construction or rehabilitation of structures located in a FEMA-identified Special Flood Hazard?

[X] No; Cite Source Document: project administration only

[] Yes; Source Document:

2. Is the community participating in the National Insurance Program (or has less than one year passed since FEMA notification of Special Flood Hazards)?

[X] Yes (Flood Insurance under the National Flood Insurance Program must be obtained and maintained for the economic life of the project, in the amount of the total project cost. A copy of the flood insurance policy declaration must be kept on file).

[] No (Federal assistance may not be used in the Special Flood Hazards Area).

COASTAL BARRIERS RESOURCES ACT

1. Is the project located in a coastal barrier resource area?

[X] No; Cite Source Documentation: (This element is completed).

[] Yes - Federal assistance may not be used in such an area.

AIRPORT RUNWAY CLEAR ZONES AND CLEAR ZONES DISCLOSURES

1. Does the project involve the sale or acquisition of existing property within a Civil Airport's Runway Clear Zone or a Military Installation's Clear Zone?

[X] No; Source Documentation: project administration only

Project complies with 24 CFR 51.303(a)(3).

[] Yes; Disclosure statement must be provided to buyer and a copy of the signed disclosure must be maintained in this Environmental Review Record.

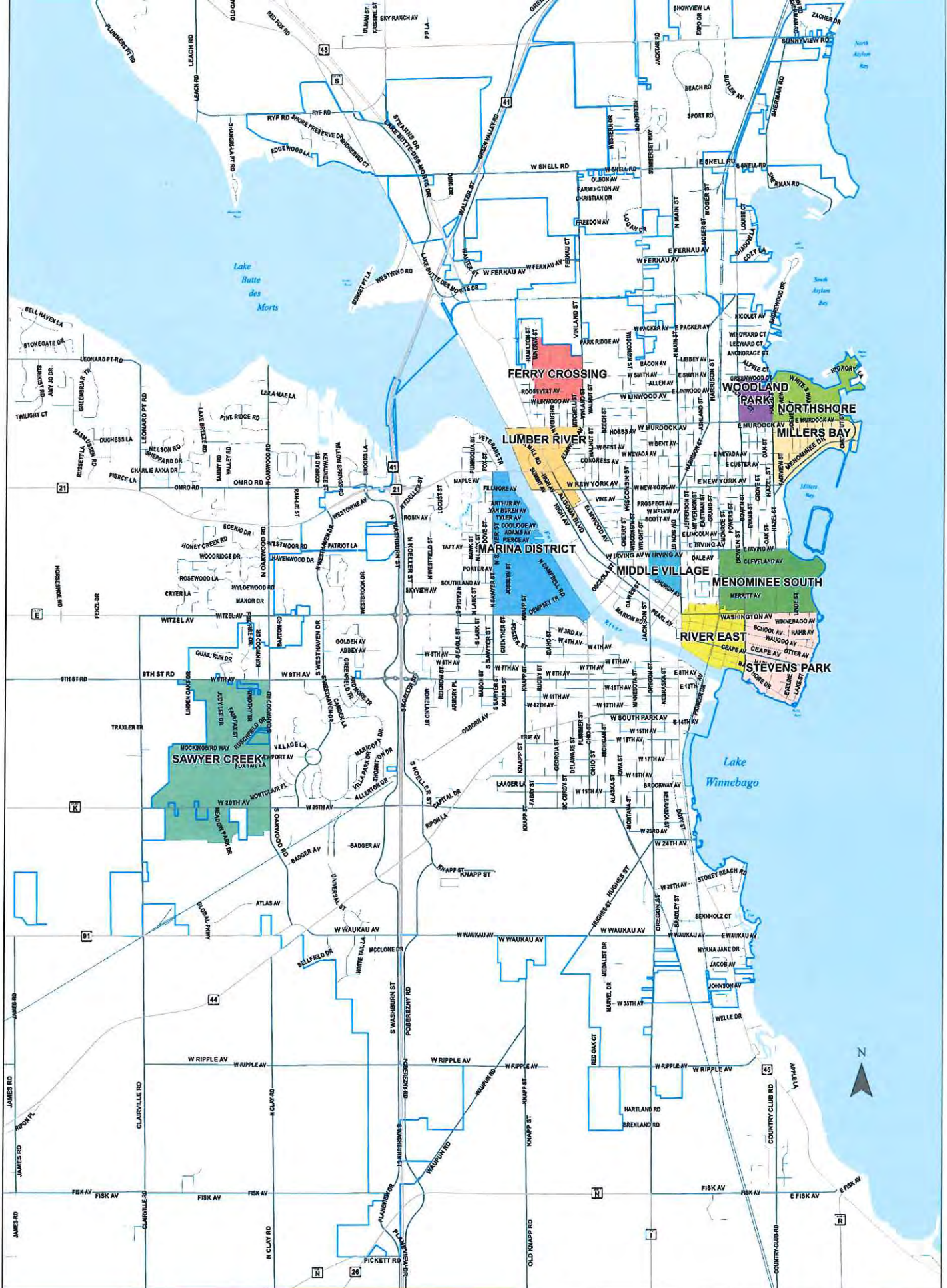
Prepared by (name and title, please print): Darlene Brandt, Grants Coordinator

Signature: [Handwritten Signature]

Date: 8/8/16

MAPS

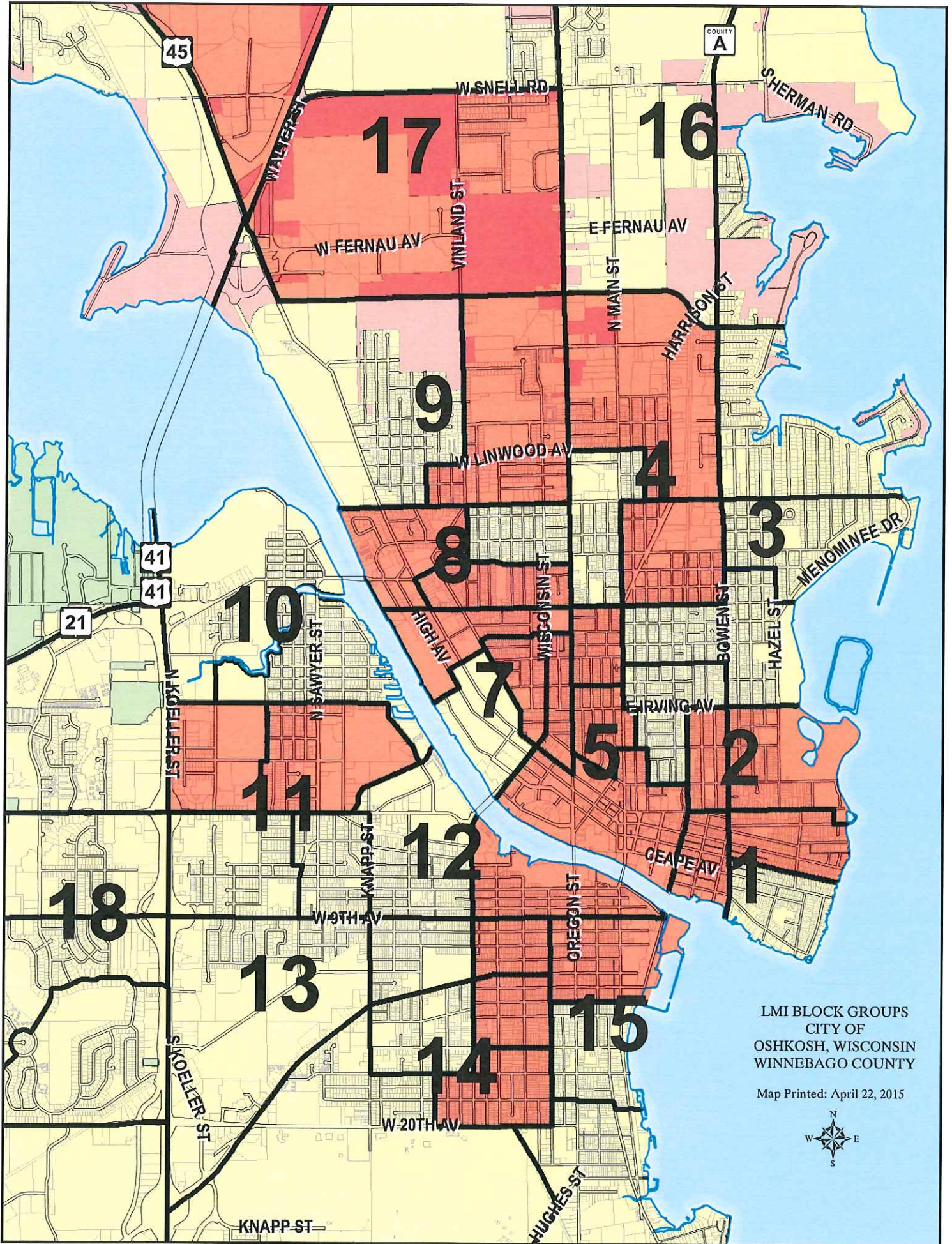
Neighborhood Associations
LMI Census Tracts and Block Groups



City of Oshkosh Neighborhood Associations

The City of Oshkosh creates and maintains GIS maps and data for its own use. They may show the approximate relative location of property, boundaries and other feature from a variety of sources. These map(s)/dataset(s) are provided for information purposes only and may not be sufficient or appropriate for legal, engineering, or surveying purposes. They are provided "AS-IS" without warranties of any kind and the City of Oshkosh assumes no liability for use or misuse.





LMI BLOCK GROUPS
CITY OF
OSHKOSH, WISCONSIN
WINNEBAGO COUNTY

Map Printed: April 22, 2015



DOCUMENTATION

EXHIBITS

**NOTICE OF FINDING OF NO SIGNIFICANT IMPACT AND
NOTICE OF INTENT TO REQUEST RELEASE OF FUNDS
2016 CDBG PROGRAM**

City of Oshkosh
215 Church Avenue
Oshkosh, WI 54901
PH: 920.236.5055

This notice shall satisfy two separate but related procedural requirements for activities to be undertaken by the City of Oshkosh.

On or about September 4, 2016, the City of Oshkosh will submit a request to the U.S. Department of Housing and Urban Development for the release of federal funds under Title I of the Housing and Community Development Act of 1974, as amended, to undertake projects as follows:

- I. **PROJECT: Central City Redevelopment (multi-year)**
Funds will be used to assist with the redevelopment of blighted properties within designated slum and blight areas within the central city, in designated redevelopment districts or neighborhoods with approved associations. Activities may include acquisition, relocation, demolition, environmental remediation, public facility improvements, streetscaping and site clearance or improvements.
LOCATION: City-wide
ESTIMATED COST: \$195,000
- II. **PROJECT: Housing Development (multi-year)**
Funds will be used for repairs, upgrades, handicap modifications, etc. on owner-occupied homes or renter-occupied units of low to moderate income families to stabilize and improve older and LMI neighborhoods. Funds will also be used to provide home ownership opportunities to first time homebuyers. Funds may also be used to acquire homes in need of repair, make the needed repairs and sell the home to a qualified homebuyer.
LOCATION: City-wide
ESTIMATED COST: \$202,818
- III. **PROJECT: Neighborhood Initiatives (multi-year)**
Funds will also be used for neighborhood-related activities, which may include streetscaping, tree planting, cleanup, relocation, acquisition, disposition, clearance, etc. in low/moderate income areas, scattered slum and blight properties, central city or neighborhoods with approved associations.
LOCATION: City-wide
ESTIMATED COST: \$141,000

The City of Oshkosh has determined that the projects will have no significant impact on the human environment. Therefore, an Environmental Impact Statement under the National Environmental Policy Act of 1969 (NEPA) is not required. Additional project information is contained in the Environmental Assessment on file at the above address and is available for review and may be examined at the Department of Community Development, Room 201, City Hall, between the hours of 8:00 AM – 4:30 PM, Monday through Friday or on the City's website at http://www.ci.oshkosh.wi.us/Community_Development/Planning_Services/index.asp.

Any individual, group, or agency disagreeing with this determination or wishing to comment on the project may submit written comments to the City of Oshkosh, Department of Community Development, ATTN: Darlene Brandt, 215 Church Avenue, Oshkosh, Wisconsin, 54901 or by email to dbrandt@ci.oshkosh.wi.us. All comments received by September 4, 2016 will be considered by the City of Oshkosh prior to authorizing submission of a request for release of funds. Comments should specify which Notice they are addressing.

The City of Oshkosh certifies to HUD that Mark Rohloff, in his official capacity as City Manager, consents to accept the jurisdiction of the Federal Courts if an action is brought to enforce responsibilities in relation to the environmental review process and that these responsibilities have been satisfied. HUD's approval of the certification satisfies its responsibilities under NEPA and related laws and authorities, and allows the City of Oshkosh to use Program funds.

HUD will accept objections to its release of funds and the City of Oshkosh's certification for a period of fifteen days following the anticipated submission date or its actual receipt of the request (whichever is later) only if they are on one of the following basis: (a) the certification was not executed by the Certifying Officer of the City of Oshkosh; (b) the City of Oshkosh has omitted a step or failed to make a decision or finding required by HUD regulations at 24 CFR Part 58; (c) the grant recipient has committed funds or incurred costs not authorized by 24 CFR Part 58 before approval of a release of funds by HUD; or (d) another Federal agency acting pursuant to 40 CFR Part 1504 has submitted a written finding that the project is unsatisfactory from the standpoint of environmental quality. Objections must be prepared and submitted in accordance with the required procedures (24 CFR Part 58) and shall be addressed to HUD, Milwaukee Area Office, 310 W. Wisconsin Ave., Suite W950, Milwaukee, WI 53203. Potential objectors should contact HUD to verify the actual last day of the objection period.

Mark Rohloff, City Manager

PUBLISHED: Aug 19, 2016

Preserve Your Homes and Properties

State Historic Preservation Officer Project Review

State Historic Preservation Officer Review

Browse Related Topics

Preserve Homes and Properties

Wisconsin Historic Preservation Database

Human Burials, Mounds and Cemeteries

How to Determine if a Project is Federal, State or Local

If you need a letter from the SHPO, start by determining the level of government involvement in your project: federal, state or local.

Then you can determine which historic preservation laws apply to your project.

[READ MORE >](#)



Click any term in any gray box below to see related search results.

Refine by Type

- Form or Application (1)
- General Information (6)
- Guide or Instruction (1)

Refine by Subject

- Historic preservation (1)

Search Inside SHPO Review

Enter keyword(s) below to search for items in SHPO Review.

[or browse all SHPO Review articles >](#)

SHPO GLOSSARY



Find "undertaking," "adverse effect," "consultation" and other terms in the SHPO Glossary.

[Go to the Glossary](#)

THE SHPO REVIEW PROCESS

[Steps in the SHPO Review Process for Federal Projects](#)

[Steps in the SHPO Review Process for State Projects](#)

[Steps in the SHPO Review Process for Local Projects](#)

SHPO RESOURCES

[SHPO Review Forms](#)

[Tribal Historic Preservation Officers Contact List](#)

Have Questions?

Contact Chip Brown by phone at 608-264-6508 or by email below for questions about SHPO letters.

chip.brown@wisconsinhistory.org

Preserve Your Homes and Properties

Property Record Search

Search the most up-to-date version of the National or State Register of Historic Places and/or the Society's Architecture and History Inventory.

or [browse all property records >](#)

[About the National Register and State Register of Historic Places](#)

[About Our Wisconsin Architecture and History Inventory Collection \(AHI\)](#)

ANNUAL CONFERENCE



Don't miss this year's conference! The 2015 Local History and Historic Preservation Conference will be held October 9-10 in Middleton, Wisconsin, at the Madison Marriott West.

Local History - Historic Preservation Annual Conference

State Historic Preservation Officer Review Process

Learn the steps to follow to get a letter from the State Historic Preservation Officer, also known as SHPO.

Have Questions?

Contact Chip Brown by phone at 608-264-6508 or by email:

chip.brown@wisconsinhistory.org

TAX CREDITS AND FUNDING

Tax Credits for Historic Building Rehabilitation

If you are planning work on a historic building, you may be eligible for a tax credit.

Historic Preservation Funding Opportunities

Browse over 40 programs offering funding for projects that preserve Wisconsin's historic places.

Archaeology Programs and Services

The Wisconsin Historical Society has several programs that serve to protect and interpret Wisconsin's archaeological resources.



[SEE MORE](#)

PRESERVATION PROFESSIONALS

Information for Preservation Consultants and Archaeologists

Find forms, guidelines, resources for research and more.

Certified Local Governments

Find information about the Certified Local Government Historic Preservation Program in Wisconsin and how to apply.

Historic Preservation and Archaeological Consultants

These consultants are available to help you research historic buildings and archaeological sites.

EDUCATION



Preserve Your Historic Building

Get helpful tips and recommendations for preserving historic homes and buildings.



Historic Preservation Advocacy

Learn how you can advocate for the preservation of historic places in your community.




Historic Preservation Commission Training

Take our online training to learn about the role of commissions in the local preservation process.



Historic Preservation Commissions in Wisconsin

See a list of Historic Preservation Commissions



Human Burials, Mounds and Cemeteries

Learn about the state and federal laws that protect burial sites in Wisconsin, including Native American mounds.

Have Questions?

Contact Kim Cook by phone at 608-264-6493 or by email:

kimberly.cook@wisconsinhistory.org

MAP INDEX

FIRM
FLOOD INSURANCE RATE MAP
WINNEBAGO COUNTY,
WISCONSIN
AND INCORPORATED AREAS

MAP INDEX

PANELS PRINTED: 25, 30, 35, 50, 65,
70, 75, 95, 100, 105, 110, 111, 112, 113,
114, 150, 165, 170, 175, 176, 177, 180,
186, 190, 200, 215, 220, 225, 250, 260,
280, 285, 300, 305, 310, 315, 320, 330,
335, 350, 355, 365



MAP NUMBER
55139CINDOA

EFFECTIVE DATE
MARCH 17, 2003

Federal Emergency Management Agency

PANEL 0215 E

FIRM
FLOOD INSURANCE RATE MAP
WINNEBAGO COUNTY,
WISCONSIN
AND INCORPORATED AREAS

PANEL 215 OF 365

(SEE MAP INDEX FOR FIRM PANEL LAYOUT)

CONTAINS:

COMMUNITY	NUMBER	PANEL	SUFFIX
OSHKOSH, CITY OF	550611	0215	E
WINNEBAGO COUNTY	550537	0215	E

Notice to User: The Map Number shown below should be used when placing map orders; the Community Number shown above should be used on insurance applications for the subject community.



MAP NUMBER
55139C0215E

EFFECTIVE DATE
MARCH 17, 2003

Federal Emergency Management Agency

PANEL 0220 E

FIRM
FLOOD INSURANCE RATE MAP
WINNEBAGO COUNTY,
WISCONSIN
AND INCORPORATED AREAS

PANEL 220 OF 365

(SEE MAP INDEX FOR FIRM PANEL LAYOUT)

CONTAINS:

COMMUNITY	NUMBER	PANEL	SUFFIX
OSHKOSH, CITY OF	550511	0220	E
WINNEBAGO COUNTY	550537	0220	E

Notice to User: The Map Number shown below should be used when placing map orders; the Community Number shown above should be used on insurance applications for the subject community.



MAP NUMBER
55139C0220E

EFFECTIVE DATE
MARCH 17, 2003

Federal Emergency Management Agency

National Wetlands Inventory

Ecological Services

[ES Home](#)
[About Us](#)
[Species](#)
[Wildlife and Habitat Conservation](#)
[Development and Energy](#)
[FWS Regions](#)
[Library](#)
[Newsroom](#)

NWI Menu

- [NWI Home](#)
- [Wetlands Data »](#)
- [Status and Trends »](#)
- [Wetlands Layer »](#)
- [Other Topics »](#)
- [National Wetlands Inventory](#)
- [Contact Information »](#)

Help and Contacts



Frequently Asked Questions



Contact Us



Search Engine

The National Wetlands Inventory

The National Wetlands Inventory (NWI) has been producing wetland maps and geospatial wetland data for the United States since the mid-1970s. The focus has been on two fronts: 1) map or digital database preparation and delivery to the public, and 2) projecting and reporting on national wetland trends using a probability-based sampling design. The status of mapping has been made available through various media throughout NWI's 30-year history (e.g., state atlases, regional status maps, and now through the internet via the Wetlands Mapper online tool).

Regional Wetlands Coordinators are located in each of the Service's regions. The National Standards and Support Team is located in Madison, WI, and is the home of the Wetlands Geodatabase as well as staff providing science and support for all geospatial applications of wetlands data. The Wetlands Mapper serves as the data discovery mechanism and is managed in cooperation with the U.S. Geological Survey in Madison, WI.

The U.S. Fish and Wildlife Service (Service) is the principal Federal agency that provides information to the public on the extent and status of the Nation's wetlands. The agency has developed a series of topical maps to show wetlands and deepwater habitats. This geospatial information is used by Federal, State, and local agencies, academic institutions, and private industry for management, research, policy development, education and planning activities. Digital data can be viewed and downloads are available through the Wetlands Mapper.

The Fish and Wildlife Service is headquartered in Arlington, Virginia, and responsibility for the geospatial wetlands data falls to the Division of Budget and Technical Support.

NWI Overview

The National Wetlands Inventory (NWI) was established by the US Fish and Wildlife Service (Service) in 1974 to conduct a nationwide inventory of U.S. wetlands to provide its biologists and others with information on the distribution of wetlands to aid in wetland conservation efforts.

- [Click here to view the NWI Overview](#)



[Staff Directory](#)

[Regional Wetlands Coordinators:
Contacts & Websites](#)

Last updated: November 4, 2015



U.S. Fish & Wildlife Service
Branch of Geospatial Mapping and Technical Support
 MS: ES
 5275 Leesburg Pike
 Falls Church, VA 22041-3803
 Phone: 703-358-2171 Fax: 703-358-1869

U.S. Fish and Wildlife Service
National Standards and Support Team
 505 SCIENCE DR STE A
 MADISON WI 53711-1092

About

- [Overview](#)
- [Meet the Biologist](#)
- [Contact Us](#)
- [Glossary](#)

Species

- [Endangered Species](#)
- [Candidate Conservation](#)
- [Foreign Species](#)
- [Marine Mammals](#)

Wildlife and Habitat Conservation

- [Wetlands](#)
- [Coastal Barrier Resources](#)
- [Conservation Planning](#)
- [Natural Resource Damage Assessment](#)
- [Spill Response](#)
- [Contaminants](#)

Development and Energy

- [Transportation Planning](#)
- [Water Resource Development](#)
- [Energy](#)

FWS Regions

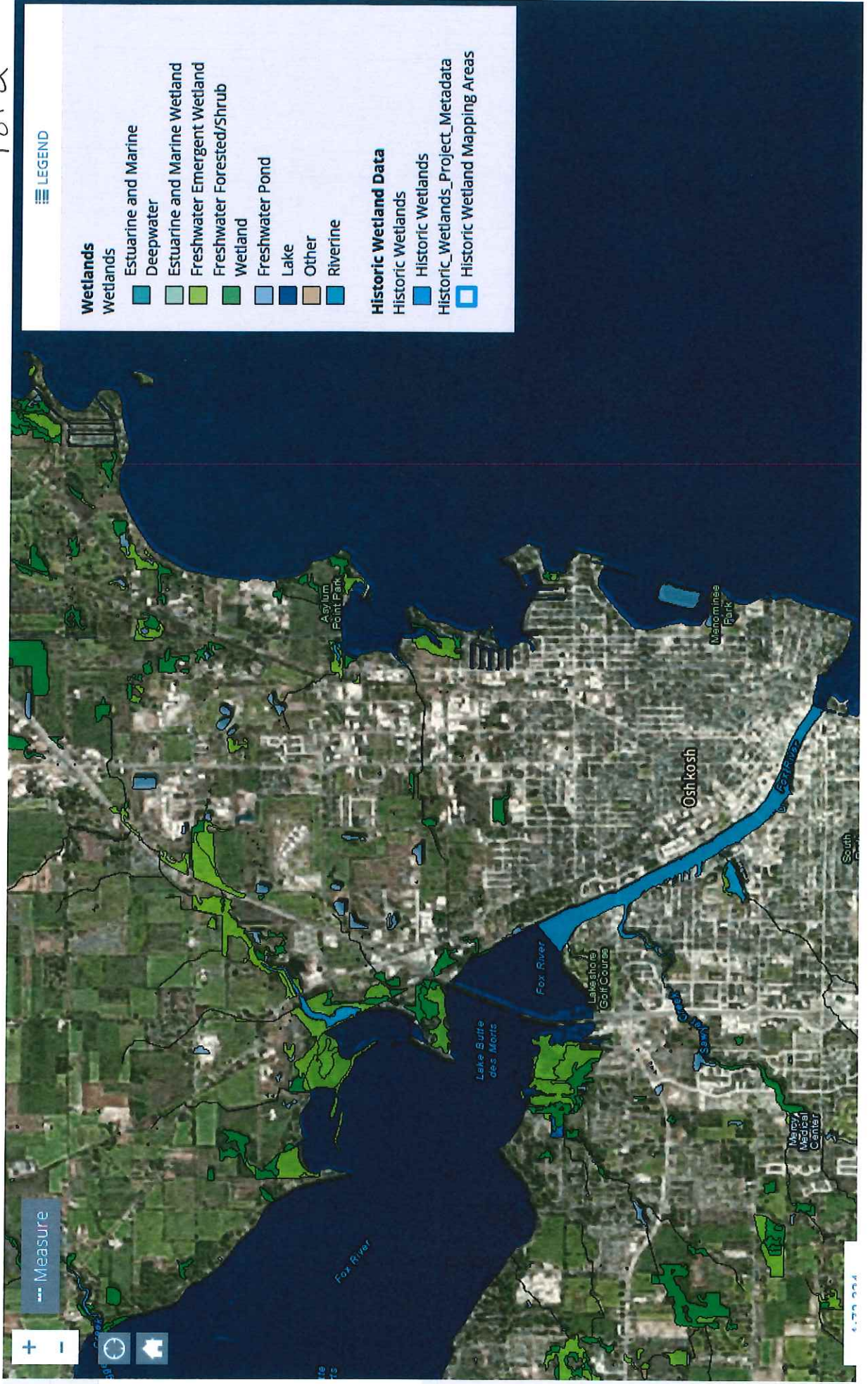
- [Pacific \(Region 1\)](#)
- [Southwest \(Region 2\)](#)
- [Great Lakes \(Region 3\)](#)
- [Southeast \(Region 4\)](#)
- [Northeast \(Region 5\)](#)
- [Mountain Prairie \(Region 6\)](#)
- [Alaska \(Region 7\)](#)
- [Pacific Southwest \(Region 8\)](#)
- [Headquarters](#)

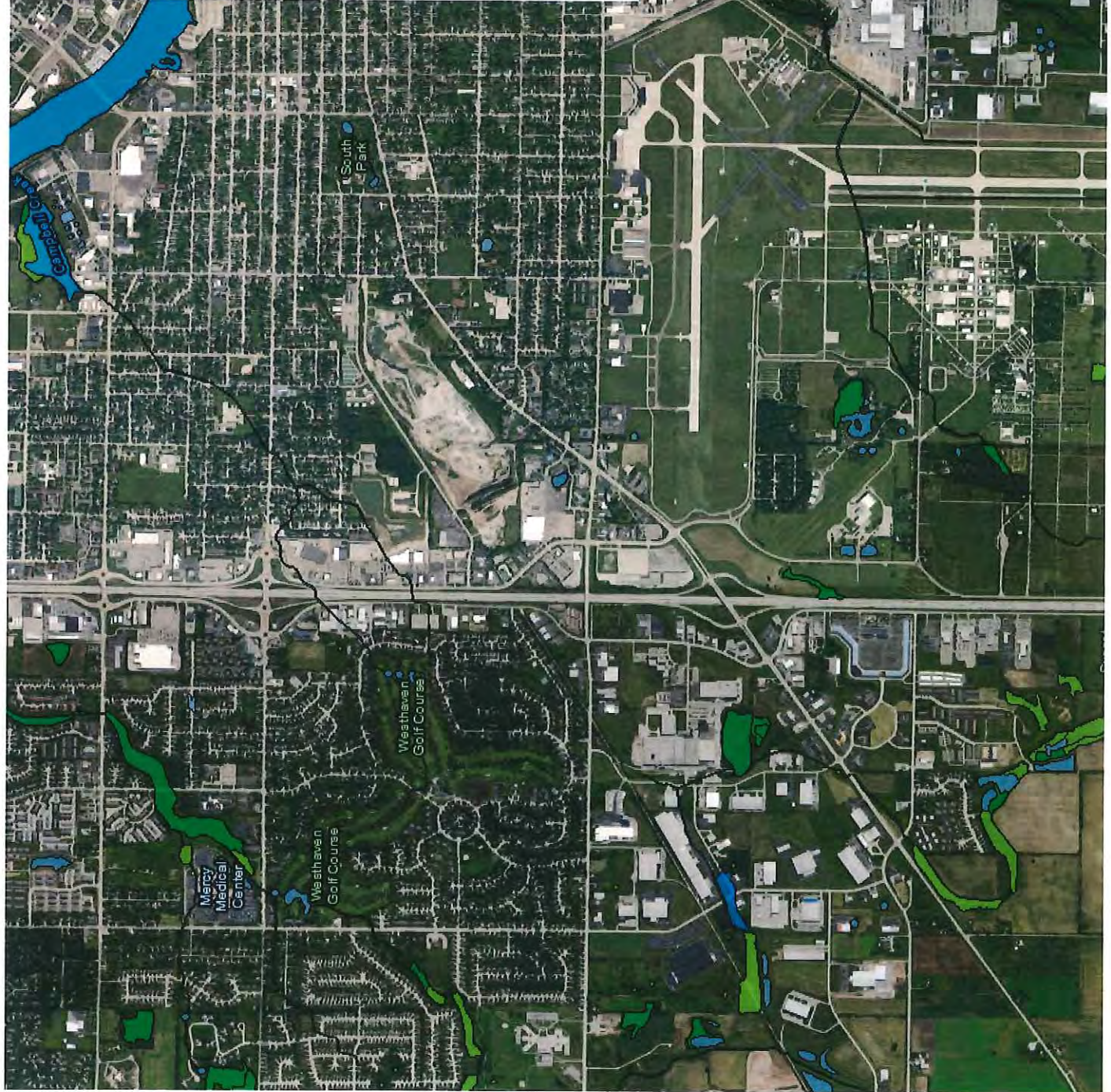
Library

- [Ecological Services Documents](#)
- [Federal Register Notices](#)

Newsroom

- [News Stories](#)
- [Publications](#)
- [Stories from the Field](#)

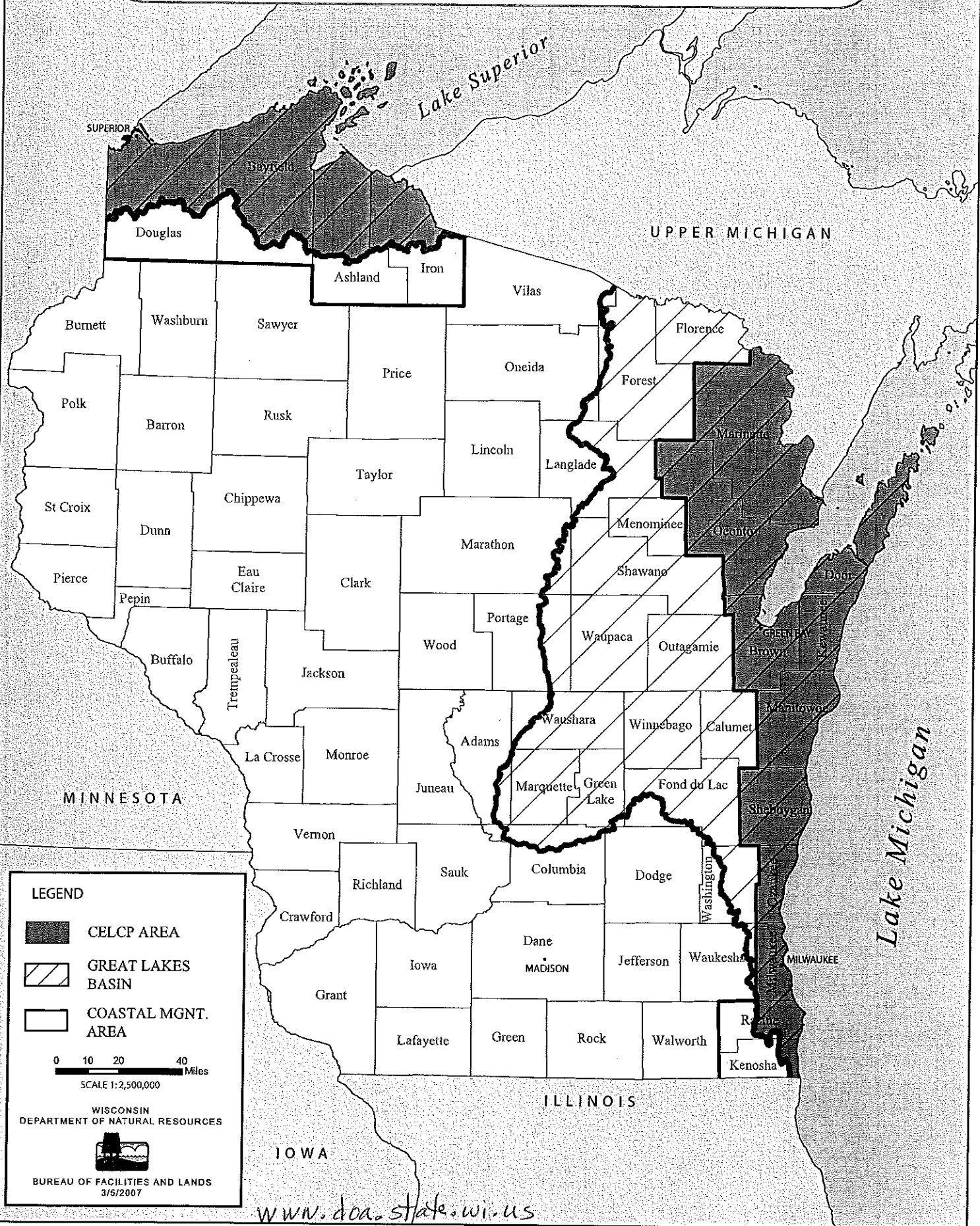




Wisconsin Coastal and Estuarine Land Conservation Plan

COASTAL ZONES

MAP 1: CELCP AREA



LEGEND

- CELCP AREA
- GREAT LAKES BASIN
- COASTAL MGMT. AREA

0 10 20 40 Miles
SCALE 1:2,500,000

WISCONSIN
DEPARTMENT OF NATURAL RESOURCES

BUREAU OF FACILITIES AND LANDS
3/5/2007

www.dnr.state.wi.us

Coastal Barrier Resources System

Ecological Services

- [ES Home](#)
- [About Us](#)
- [Species](#)
- [Wildlife and Habitat Conservation](#)
- [Development and Energy](#)
- [FWS Regions](#)
- [Library](#)
- [Newsroom](#)

[ES Home](#) » Coastal Barrier Resources System

[Overview](#)

Official CBRS Maps

[Legislation and Testimony](#)

[CBRA Prohibitions](#)

[Official Maps »](#)

[Mapping Projects »](#)

[Property Determinations](#)

[Project Consultations »](#)

[Glossary](#)

[Contact Us](#)

[Documents](#)

The John H. Chafee Coastal Barrier Resources System (CBRS) is a collection of specific units of land and associated aquatic habitats that serve as barriers protecting the Atlantic, Gulf, and Great Lakes coasts. The CBRS currently includes 585 System units, which comprise nearly 1.3 million acres of land and associated aquatic habitat. There are also 272 "otherwise protected areas," a category of coastal barriers already held for conservation purposes that include an additional 1.9 million acres of land and associated aquatic habitat.

Step 1: Use the [CBRA Online Mapper](#) or the [State Locator Maps \(PDF format\)](#) below to find a unit name (s).

State Locator Maps

Alabama	Georgia	Massachusetts	New Jersey	Ohio	Texas
Connecticut	Louisiana	Michigan	New York Great Lakes	Puerto Rico	Virgin Islands
Delaware	Meine	Minnesota	New York Long Island	Rhode Island	Virginia
Florida	Maryland	Mississippi	North Carolina	South Carolina	Wisconsin

Step 2: Download Official CBRS Maps (PDF format)

To download a map, click on a file name to save it, then open the file with a PDF viewer or editor.



[Click here to access Official CBRS Maps](#)

Last updated: June 29, 2015

About

- [Overview](#)
- [Meet the Biologist](#)
- [Contact Us](#)
- [Glossary](#)

Species

- [Endangered Species](#)
- [Candidate Conservation](#)
- [Foreign Species](#)
- [Marine Mammals](#)

Wildlife and Habitat Conservation

- [Wetlands](#)
- [Coastal Barrier Resources System](#)
- [Conservation Planning](#)
- [Natural Resource Damage Assessment](#)
- [Spill Response](#)
- [Contaminants](#)

Development and Energy

- [Transportation Planning](#)
- [Water Resource Development](#)
- [Energy](#)

FWS Regions

- [Pacific \(Region 1\)](#)
- [Southwest \(Region 2\)](#)
- [Great Lakes \(Region 3\)](#)
- [Southeast \(Region 4\)](#)
- [Northeast \(Region 5\)](#)
- [Mountain Prairie \(Region 6\)](#)
- [Alaska \(Region 7\)](#)
- [Pacific Southwest \(Region 8\)](#)
- [Headquarters](#)

Library

- [Ecological Services Documents](#)
- [Federal Register Notices](#)

Newsroom

- [News Stories](#)
- [Publications](#)
- [Stories from the Field](#)

Coastal Barrier Resources System

Ecological Services


- [ES Home](#)
- [About Us](#)
- [Species](#)
- [Wildlife and Habitat Conservation](#)
- [Development and Energy](#)
- [FWS Regions](#)
- [Library](#)
- [Newsroom](#)

[ES Home](#) » Coastal Barrier Resources System

- [Overview](#)
- [Legislation and Testimony](#)
- [CBRA Prohibitions](#)
- [Flood Insurance](#)
- [Official Maps »](#)
- [Mapping Projects »](#)
- [Property Determinations](#)
- [Project Consultations »](#)
- [Glossary](#)
- [Contact Us](#)
- [Documents](#)

Wisconsin

Wisconsin is one of 23 states and territories that contain units of the John H. Chafee Coastal Barrier Resources System (CBRS).



Property Determinations:
Looking for information on whether a property is located within the CBRS? Visit our [CBRA Property Determinations webpage](#).

Project Consultations:
Looking for information on whether a federally funded project or activity (e.g. beach nourishment, road maintenance or construction) is affected by CBRA? Visit our [Project Consultations webpage](#).

Official CBRS Maps:
Click [here](#) for official CBRS maps in this state. Visit the [CBRS Mapper](#).

Map Changes:
Looking for information about the different ways that CBRS maps can change? Visit our [CBRS Boundary Modifications webpage](#).

Mapping projects affecting the CBRS units in Wisconsin are shown in the table below.

Recently Adopted Maps*	Ongoing Mapping Projects
	Digital Conversion affecting all Wisconsin units (Manitowoc, Brown, Marinette, and Bayfield Counties).

*Recently adopted maps became effective within the past two years.

Haven't found what you need? [Contact us at CBRA@fws.gov](mailto:CBRA@fws.gov).

Last updated: December 8, 2015

About

- [Overview](#)
- [Meet the Biologist](#)
- [Contact Us](#)
- [Glossary](#)

Species

- [Endangered Species](#)
- [Candidate Conservation](#)
- [Foreign Species](#)
- [Marine Mammals](#)

Wildlife and Habitat Conservation

- [Wetlands](#)
- [Coastal Barrier Resources System](#)
- [Conservation Planning](#)
- [Natural Resource Damage Assessment](#)
- [Spill Response](#)
- [Contaminants](#)

Development and Energy

- [Transportation Planning](#)
- [Water Resource Development](#)
- [Energy](#)

FWS Regions

- [Pacific \(Region 1\)](#)
- [Southwest \(Region 2\)](#)
- [Great Lakes \(Region 3\)](#)
- [Southeast \(Region 4\)](#)
- [Northeast \(Region 5\)](#)
- [Mountain Prairie \(Region 6\)](#)
- [Alaska \(Region 7\)](#)
- [Pacific Southwest \(Region 8\)](#)
- [Headquarters](#)

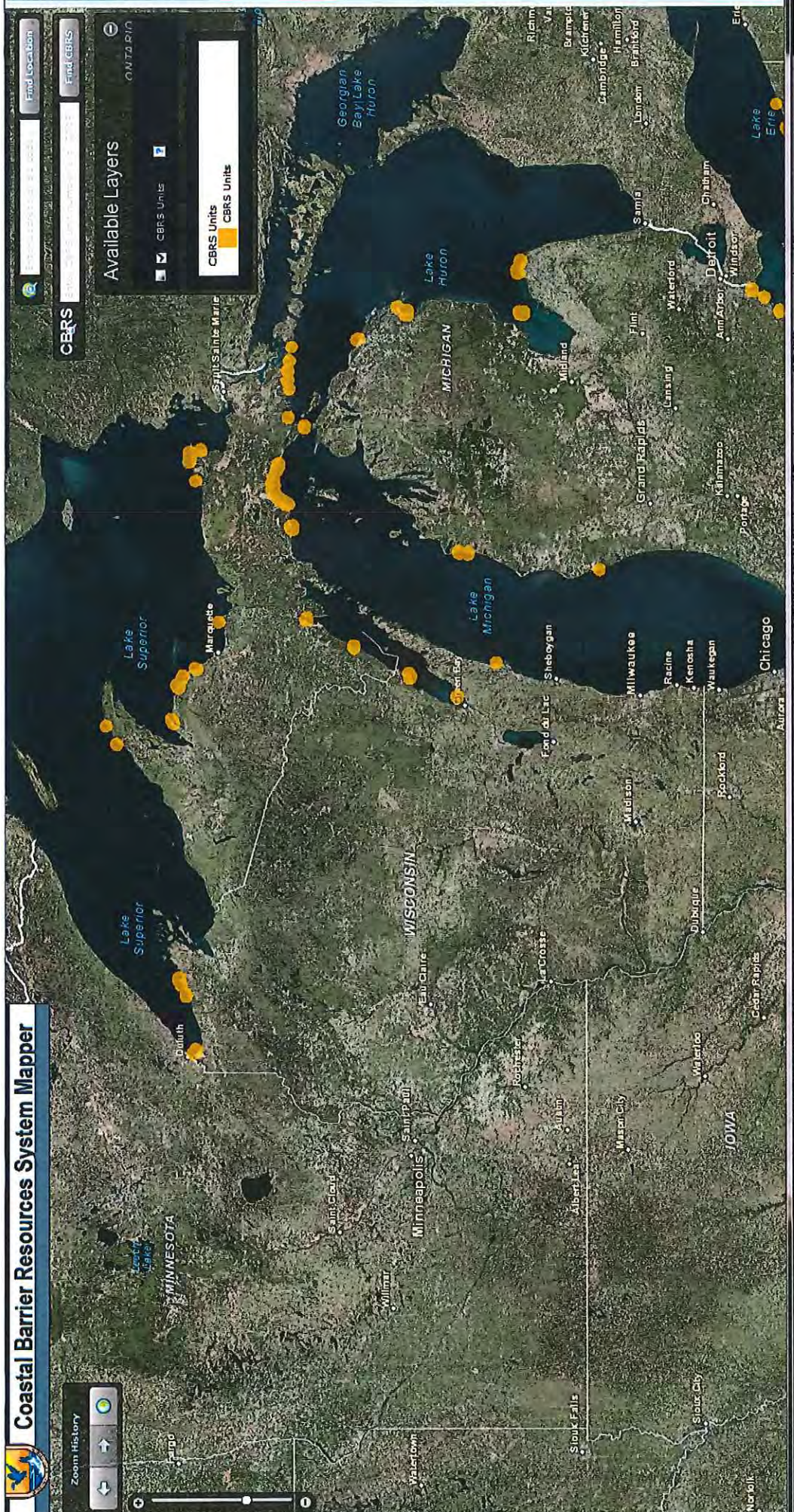
Library

- [Ecological Services Documents](#)
- [Federal Register Notices](#)

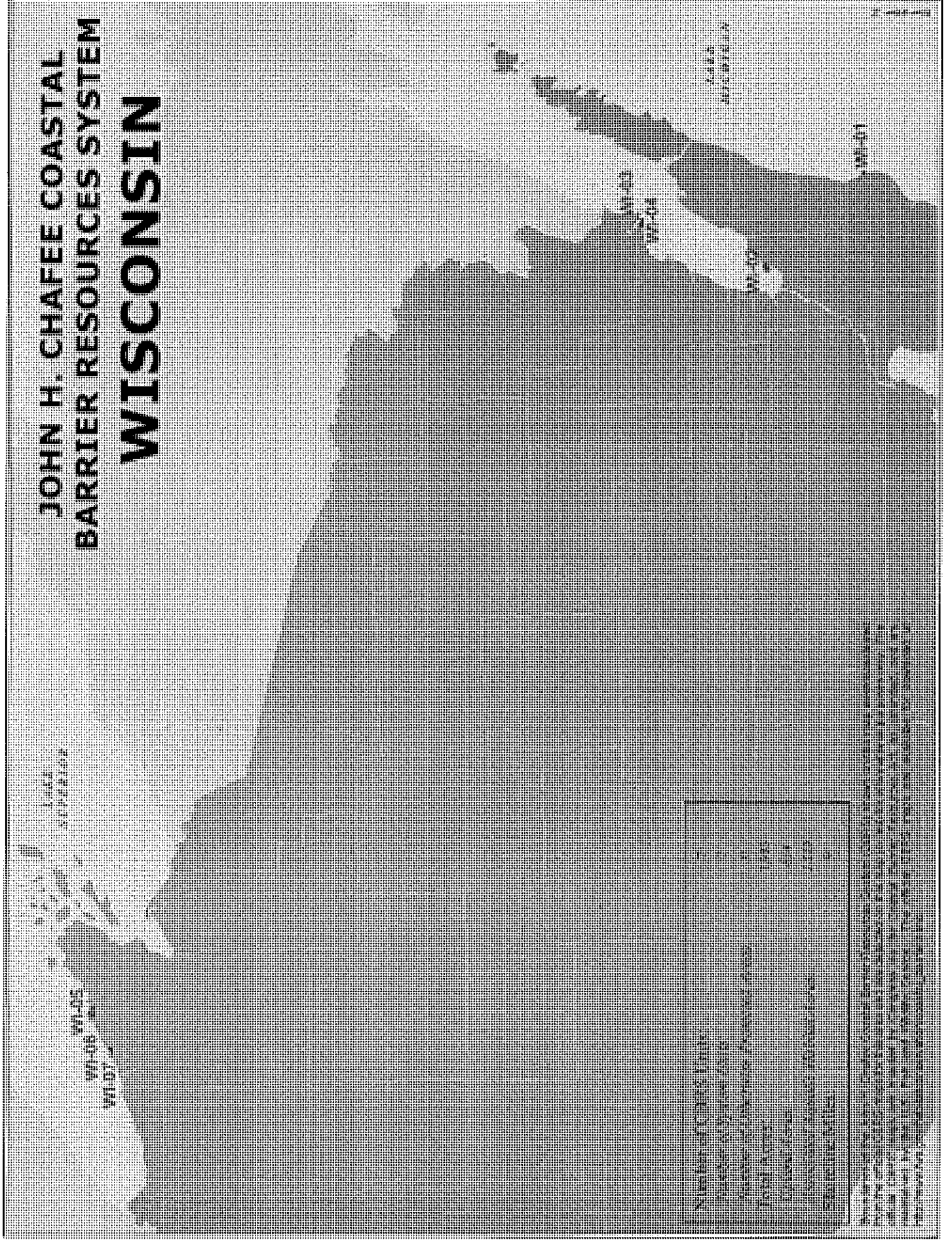
Newsroom

- [News Stories](#)
- [Publications](#)
- [Stories from the Field](#)

Coastal Barrier Resources System Mapper



JOHN H. CHAFEE COASTAL BARRIER RESOURCES SYSTEM WISCONSIN



Number of Acres (Total)
 Acres of Wetlands
 Acres of Forest
 Acres of Open Space
 Acres of Agricultural Land
 Acres of Developed Land
 Acres of Water

Scale: 1 inch = 1 mile
 0 1 2 3 4 5 6 7 8 9 10

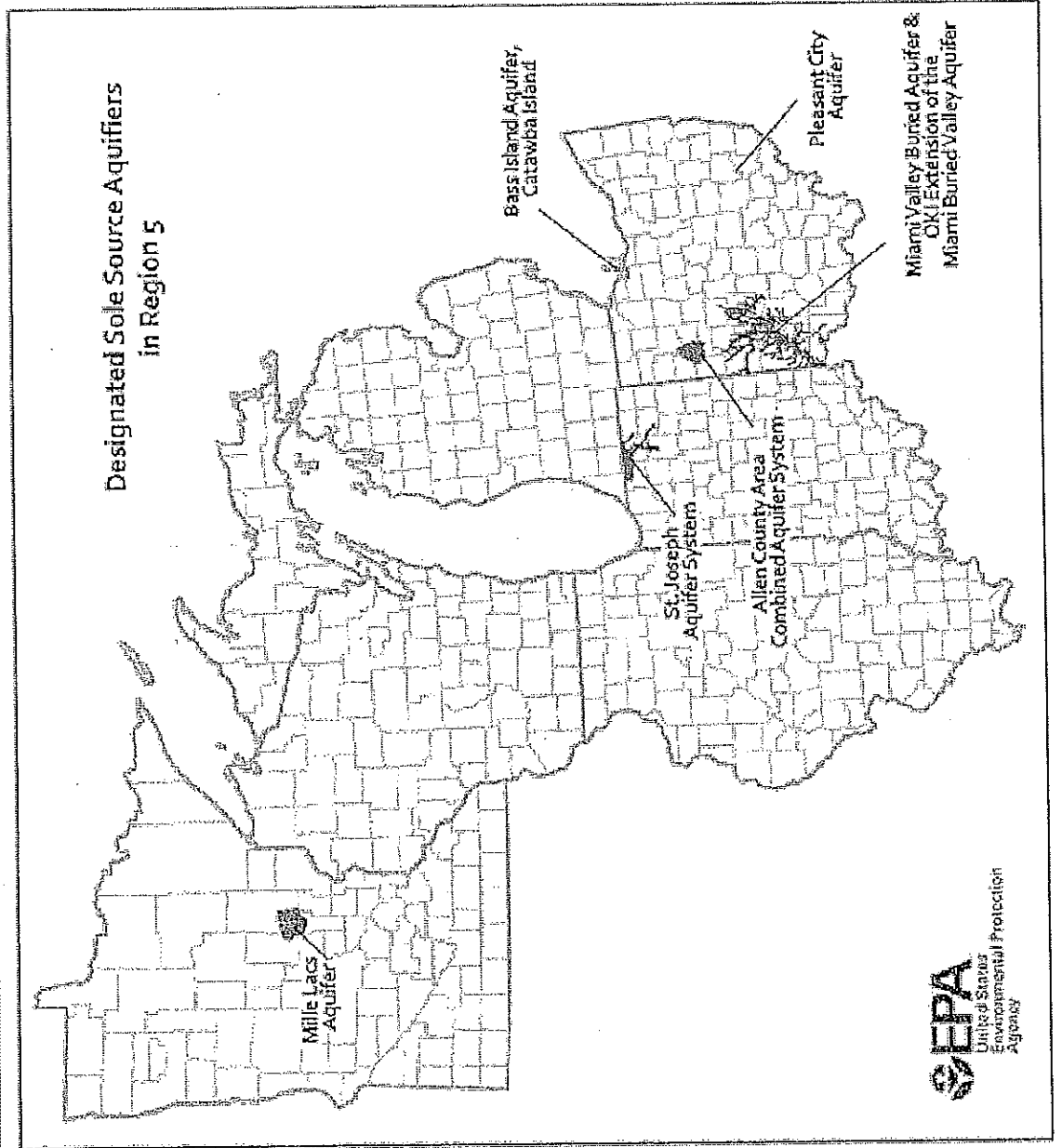
OFFICIAL CBRS MAPS

Excerpt from US Fish & Wildlife Service – Coastal Barrier Resources System

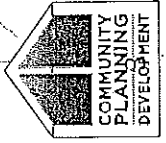
VI	Unimom Bay Unit VI-20, Lameshur Bay Unit VI-22P, Europa Bay Unit VI-23P, Reef Bay Unit VI-24P, Fish Bay Unit VI-25	October 24, 1990	573	573.pdf
VI	Leinster Bay Unit VI-15P, Newfound Bay Unit VI-16, Pond Bay Unit VI-17, Lagoon Point Unit VI-18, Ram Head Unit VI-19P, Kiddel Bay Unit VI-20P, Grootpan Bay Unit VI-21P	October 15, 1992	574A	574A.pdf
VI	Sprat Point Unit VI-26, Limestone Bay Unit VI-27, Perseverance Bay Unit VI-28, Magens Bay Unit VI-29	October 24, 1990	575	575.pdf
VI	Mandal Bay Unit VI-30, Smith Bay Unit VI-31, Vessup Bay Unit VI-32, Great Bay Unit VI-33, Jersey Bay Unit VI-34, Buck Island Unit VI-35P	October 24, 1990	576	576.pdf
WI	Two Creeks Unit WI-01	October 24, 1990	621	621.pdf
WI	Point Au Sable Unit WI-02	October 24, 1990	622	622.pdf
WI	Peshtigo Point Unit WI-03, Dyers Slough Unit WI-04	October 24, 1990	623	623.pdf
WI	Bark Bay Unit WI-05	October 24, 1990	624	624.pdf
WI	Herbster Unit WI-06, Flag River Unit WI-07	October 24, 1990	625	625.pdf



Designated SSA in Region 5



State	Sole Source Aquifer Name
IN	St. Joseph Aquifer
MN	Mille Lacs Aquifer
OH	Allen County Combined Aquifer
OH	Bass Island Aquifer (Catawba Island)
OH	Great Miami Buried Valley Aquifer
OH	Pleasant City Aquifer





United States Department of the Interior

FISH AND WILDLIFE SERVICE

Green Bay ES Field Office
661 Scott Tower Drive
De Pere, Wisconsin 54229-9565
Telephone 920/866-1717
FAX 920/866-1710

RECEIVED

JUL 2 2007

June 28, 2007

DEPARTMENT OF
COMMUNITY DEVELOPMENT

Mr. David Buck
City of Oshkosh
Department of Community Development
215 Church Avenue
Oshkosh, Wisconsin 54901

re: CDBG Action Plan
City of Oshkosh
Winnebago County, Wisconsin

Dear Mr. Buck

The U.S. Fish and Wildlife Service (Service) has received your letter dated May 29, 2007, requesting comments on the proposed plan. We have reviewed the information provided with your letter and our comments follow.

Federally-Listed Threatened and Endangered Species and Critical Habitat

Currently, our records indicate that there are no federally-listed threatened or endangered species or critical habitat known to be present within the described project area. However, our records are not comprehensive. Please be aware that over time, habitats near the project site may be utilized by listed or proposed species not present at this time. It is also possible that critical habitat could be proposed or designated for a species. Therefore, if there is a time lag of more than 12 months between plan completion and execution, it is important to reassess the impact of the project on federally-listed or proposed species or designated critical habitat prior to start of construction activities.

As this project involves a Federal action (i.e., funding), the U.S. Department of Housing and Urban Development (HUD), or its designated agent, is responsible for making a determination under Section 7 of the Endangered Species Act of 1973, as amended (ESA), as to whether the selected project alternative may affect federally-listed threatened or endangered species or designated critical habitat. If the proposed project may affect, but is unlikely to adversely affect federally-listed threatened or endangered species or designated critical habitat, HUD must obtain written concurrence from our office. If the project may affect, and is likely to adversely affect federally-listed species or adversely modify designated critical habitat, HUD must initiate formal consultation with the Service in accordance with section 7 of the ESA. Further information on

the section 7 consultation process can be obtained by contacting the staff person identified at the end of this letter.

We appreciate the opportunity to respond. Questions pertaining to these comments can be directed to Ms. Louise Clemency at 920-866-1734.

Sincerely,

Louise Clemency
Field Supervisor



U.S. Fish & Wildlife Service

ECOS Environmental Conservation Online System

Conserving the Nature of America

[ECOS](#) / [Species Reports](#) / Species By County Report

Species By County Report

The following report contains Species that are known to or are believed to occur in this county. Species with range unrefined past the state level are now excluded from this report. If you are looking for the Section 7 range (for Section 7 Consultations), please visit the [IPaC](#) application.

County: Winnebago, Wisconsin

Need to contact a FWS field office about a species? Follow [this link](#) to find your local FWS Office.

Group	Name	Population	Status	Lead Office	Recovery Plan	Recovery Plan Action Status	Recc Plan Stag
Birds	Whooping crane (<i>Grus americana</i>)	U.S.A.(AL, AR, GA, IL, IN, IA, KY, LA, MI, MN, MS, MO, NC, OH, SC, TN, VA, WI, WV)	Experimental Population, Non-Essential	Office of the Regional Director			
Flowering Plants	Eastern prairie fringed orchid (<i>Platanthera leucophaea</i>)		Threatened	Chicago Ecological Service Field Office	Eastern Prairie Fringed Orchid	Implementation Progress	Final
Mammals	Northern Long-Eared Bat (<i>Myotis septentrionalis</i>)		Threatened	Twin Cities Ecological Services Field Office			

Wisconsin Endangered and Threatened Species Laws & List



PUBL-ER-001 2004
REV January 2014

Definitions

Wisconsin Endangered Species: Any species whose continued existence as a viable component of this state's wild animals or wild plants is determined by the Department to be in jeopardy on the basis of scientific evidence.

Wisconsin Threatened Species: Any species which appears likely, within the foreseeable future, on the basis of scientific evidence to become endangered.

State Laws

Endangered and Threatened Species Laws (State Statute 29.604 & Administrative Rule NR27)

Animals - It is illegal to take, transport, possess, process or sell any wild animal that is included on the Wisconsin Endangered and Threatened Species List without a valid permit.

Plants - No one may process or sell any wild plant that is a listed species without a valid permit. On public lands or lands you do not own, lease, or have the permission of the landowner, you may not cut, root up, sever, injure, destroy, remove, transport or carry away a listed plant without a permit. There is an exemption on public lands for forestry, agriculture and utility activity.

Permits - No one is exempt from these laws, but an Endangered or Threatened Species "Scientific" Permit or an Incidental Take Permit can allow you to conduct certain activities under specified conditions. The Department of Natural Resources may issue these permits, under specified terms and conditions to take, transport, possess, or export listed endangered or threatened species. Permit information and applications are available from the Bureau of Natural Heritage Conservation (address below).

Violations

Endangered and Threatened Animals: If the state law is violated unintentionally, the violator is subject to a fine of no less than \$500 and no more than \$2,000 and the court shall revoke all hunting privileges for one year. If the law is violated intentionally a person may be fined no less than \$2,000 and no more than \$5,000 or may be imprisoned for 9 months, or both. The court shall revoke all hunting privileges for three years.

Violations of Federal Laws will result in additional penalties.

Endangered and Threatened Plants: If the state law is violated unintentionally, the person is subject to a fine of \$1,000 or less. If the law is violated intentionally, the person is subject to a fine of \$1,000 or less and/or 9 months imprisonment.

Report violations of wildlife laws to the toll-free Wisconsin Emergency Hotline: (1-800-847-9367).

Wisconsin Department of Natural Resources
 Natural Heritage Conservation Program
 P.O. Box 7921
 Madison, WI 53707-7921
 Telephone: (608) 267-2108
 FAX: (608) 266-2923
 Website: <http://dnr.wis.gov>

The Wisconsin Department of Natural Resources provides equal opportunity in its employment, programs, services, and functions under an Affirmative Action Plan. If you have any questions, please write to Equal Opportunity Office, Department of Interior, Washington D.C. 20240.

This publication is available in alternative format (large print, Braille, audio tape, etc.) upon request. Please call (608) 362-2108 for more information.

Wisconsin's Endangered and Threatened Species List

Effective Dates of Listing
 (A) October 1, 1972
 (B) August 1, 1975
 (C) May 1, 1978
 (D) October 1, 1979
 (E) November 1, 1981
 (F) December 1, 1982

MAMMALS

- ENDANGERED**
 (A) American Marten
THREATENED
 (K) Big brown bat
 (K) Little brown bat
 (K) Northern long-eared bat
 (K) Eastern pipistrelle

BIRDS

- ENDANGERED**
 (D) Piping Plover**
 (L) Black Tern
 (H) Yellow-throated Warbler
 (L) Kittiwake Gull
 (L) Kinglet Warbler
 (B) Peregrine Falcon
 (H) Worm-eating Warbler
 (D) Loggerhead Shrike
 (F) Red-necked Grebe
 (H) Caspian Tern
 (D) Forster's Tern
 (D) Common Tern
THREATENED
 (I) Henslow's Sparrow
 (L) Upland Sandpiper
 (D) Red-shouldered Hawk
 (D) Great Egret
 (I) Yellow Rail
 (I) Spruce Grouse
 (H) Cerulean Warbler
 (H) Acadian Flycatcher
 (H) Yellow-Crowned Night-Heron
 (H) Kentucky Warbler
 (D) Greater Prairie-Chicken
 (H) Bell's Vireo
 (H) Hooded Warbler

FISHES

- ENDANGERED**
 (H) Skipjack Herring
 (C) Crystal Darter
 (C) Gravel Chub
 (C) Bluntnose Darter
 (C) Starhead Topminnow
 (D) Goldfish
 (D) Pallid Shiner
 (I) Black Redhorse
 (I) Slender Madtom
THREATENED
 (D) Blue Sucker
 (D) Black Buffalo
 (D) Longear Sunfish
 (H) Rock Bass
 (C) Stool Chub
 (H) River Redhorse
 (H) Pugnose Shiner
 (A) Ozark Minnow
 (D) Gilt Darter
 (H) Paddlefish

- Martes americana*
Eptesicus fuscus
Myotis lucifugus
Myotis septentrionalis
Pipistrellus subterreus
Chamaeleus melochus
Chlorobirdia nigra
Dendroica dominica
Dendroica kirilandi
Falco peregrinus
Helmitheros vermivorum
Lanius ludovicianus
Podiceps grisegena
Sterna caspia
Sterna forsteri
Sterna hirsuta
Annoadramus henricus
Bartramia longicauda
Buteo lineatus
Casmerodius albus
Columbigus noveboracensis
Dendrocygus canadensis
Dendroica cerulea
Empidonax virens
Nyctanassa violacea
Oporornis formosus
Tympanuchus cupido pinnatus
Vireo bellii
Wilsonia citrina

SNAILS

- ENDANGERED**
 (H) Midwest Pleistocene Vertigo
 (H) Ozark Vertigo
THREATENED
 (H) Wing Snaggletooth
 (H) Cherrystone Drop

INSECTS

- ENDANGERED**
 (H) Pecatonica River Mayfly
 (I) Red-tailed Prairie Leafhopper
 (H) Flat-headed Mayfly
 (L) A Leafhopper
 (H) Swamp Mealmoth
 (L) Beach-dune Tiger Beetle
 (L) Oboe Skipper
 (H) Northern Blue Butterfly
 (H) Giant Canyon Beetle**
 (H) Poweshiek Skipperling
 (H) Extra-striped Snaketail Dragonfly
 (I) Saint Croix Snaketail Dragonfly
 (H) Slipstream Dragonfly
 (H) Phlox Moth
 (I) Hine's Emerald Dragonfly**
 (H) Regal Fritillary
 (H) Knobels Riffia Beetle
 (I) Lake Huron Locust

AMPHIBIANS

- ENDANGERED**
 (F) Northern Cricket Frog

REPTILES

- ENDANGERED**
 (D) Slender Glass Lizard
 (A) Queen Snake
 (B) Massasauga Rattlesnake
 (A) Ornate Box Turtle
 (D) Western Ribbonsnake
 (D) Northern Ribbonsnake
THREATENED
 (B) Wood Turtle

- Vertigo hubrichti*
Vertigo oscula
Gastroscopa procera
Hemiphaedusa opacata
Acanthameletopus pecatonica
Aflexia rubrura
Anepeorus simplex
Atheuptygia venduzeei
Calpelella madica
Cicindela hirticollis rhodensis
Hesperia atice
Lycæides ides
Nicophorus americanus
Carisma poweshik
Ophlogomphus anomalus
Ophlogomphus susbehcha
Pogonopa slipif
Schinia idaho
Somatocobra hirsuta
Somatocobra incurvata
Speyeria idaho
Stenelmis knobeli
Trimerotropis huroniana

Wisconsin's Endangered and Threatened Species List

INSECTS cont.

- THREATENED**
 (L) An Isid Planthopper
 (H) Frosted Elm
 (I) Prairie Lashopper
 (I) Spatterdock Darter Dragonfly

MUSSELS

- ENDANGERED**
 (H) *Speoclocace***
 (H) Purple Wartyback
 (H) Bullerfly
 (H) Elephant-Ear
 (H) Snuffbox**
 (H) Funnyshell
 (C) Higgins Eye**
 (H) Yellow/Slaugh Sandshell
 (H) Bullhead**
 (H) Winged Mapleleaf**
 (H) Rainbow

THREATENED

- (H) Slippershell mussel
 (H) Rock-Pocketbook
 (H) Monkeyface
 (H) Wartyback
 (H) Salamander Mussel
 (H) Buckhorn
 (L) Fawnstool
 (H) Ellipse

PLANTS

ENDANGERED

- (C) Pale False Foxglove
 (E) Carolina Anemone
 (C) Hudson Bay Anemone
 (C) Large-leaved Sandwort
 (C) Lake-Cress
 (G) Purple Milkweed
 (C) Great Spikenwort
 (C) Alpine Milk Vetch
 (E) Prairie Plum
 (G) Coopers Milk Vetch
 (I) Prairie Moonwort
 (E) Moonwort
 (G) Goblin Fern
 (C) A Marsh Marigold
 (G) Wild Flycatcher
 (E) Crow-spur Sedge
 (I) Smooth-shaithed Sedge
 (C) Hop-like Sedge
 (C) Intermediate Sedge
 (I) Schweinitz's Sedge
 (E) Brook Grass
 (C) Hemlock-parley
 (E) Chovate Beak Grass
 (C) Hoary Willow-cress
 (I) Neat Spike-rush
 (C) Angle-stemmed Spikerush
 (I) Wolf Spike-rush
 (C) Handfinger-Spring
 (C) Chestnut Sedge

PLANTS cont.

- (E) Umbrella Sedge
 (C) Northern Commandia
 (H) Bog Rush
 (H) Prairie Blue Clover**
 (E) Dotted Blazing Star
 (C) Auredled Twayblade
 (I) Fly Honey-suckle
 (E) Smith Melic Grass
 (I) Mat Manly
 (I) Louisiana Broomrape
 (H) Fassett's Locomote**
 (C) A Grass-of-Parnassus
 (E) Smooth Phlox
 (E) Butterwort
 (C) Heart-leaved Plantain
 (H) Eastern Prairie White-fringed Orchid**
 (I) Western Jacob's Ladder
 (C) Pink Milkwort
 (G) Spotted Pondweed
 (E) Rough White Lettuce
 (C) Great White Lettuce
 (C) Pine-jumps
 (C) Small Shinerleaf
 (E) Small Yellow Water Crowfoot
 (I) Lapland Buttercup
 (I) Lapland Rosebay
 (C) Wild Petaluma
 (C) Sand Dune Willow
 (I) Saliny Willow
 (I) Hall's Bulrush
 (G) Notted Nutsnuff
 (C) Small Skullcap
 (E) Salago-like Spikemoos
 (I) Fire Pink
 (E) Blue-stemmed Goldentrod
 (C) Lake Huon Tansy
 (C) Heiry Meadow Parsnip
 (E) Foamflower
 (I) Purple False Oats
 (C) Dwarf Filiberry
 (C) Mountain Cranberry
 (C) Squashberry
 (C) A Violet

THREATENED

- (E) Northern Monkshood*
 (G) Muskroot
 (E) Woolly Milkweed
 (G) Dwarf Milkweed
 (H) Prairie Milkweed
 (G) Pinnaflid Spikenwort
 (G) Kitka Tails
 (I) Sand Reed
 (H) Large Water Starwort
 (H) Calypso Orchid
 (C) Carey's Sedge
 (H) Beautiful Sedge
 (H) Coast Sedge
 (H) Handsome Sedge
 (C) Carey's Sedge
 (E) Lenticular Sedge

THREATENED

- (E) *Agalinis skinneriana*
 (E) *Anemone caroliniana*
 (E) *Anemone multifida* var. *multifida*
 (E) *Arenaria macrophylla*
 (E) *Armozaea lacustris*
 (E) *Asclepias purpurascens*
 (E) *Asplenium nidichromes-rossum*
 (E) *Asragalus alpinus*
 (E) *Asragalus crassicaepus*
 (E) *Asragalus neglectus*
 (E) *Bolophyllum compestre*
 (E) *Bolophyllum lunaria*
 (E) *Bolophyllum normo*
 (E) *Callina natans*
 (E) *Carmassia scilloides*
 (E) *Carex crux-cori*
 (E) *Carex lasiovirginata*
 (E) *Carex lupuliformis*
 (E) *Carex media*
 (E) *Carex schweinitzii*
 (E) *Calobrosa aquatica*
 (E) *Conioselinum chinense*
 (E) *Dierhena chobeata*
 (E) *Draba cava*
 (E) *Eleocharis nitida*
 (E) *Eleocharis quadrangulata*
 (E) *Eleocharis waltii*
 (E) *Eriogonum subbosa*
 (E) *Fimbristylis puberula*

Wisconsin's Endangered and Threatened Species List

PLANTS cont.

- (H) Michaux's Sedge
 (C) Prairie Thistle
 (C) Dune Thistle**
 (C) Rams-head Lady's-slipper
 (C) White Lady's-slipper
 (C) English Sundew
 (E) Linear-leaved Sundew
 (E) Pale Purple Coneflower
 (E) Beaked Spike Rush
 (C) Thickspike Winegrass
 (C) Forked Aster
 (C) Blue Ash
 (G) Round Stemmed False Foxglove
 (H) Tubercled Orchid
 (H) *Habenaria flava* var. *herbifolia*
 (C) Round Fruited St. John's Wort
 (H) Dwarf Lake-lily**
 (H) Slender Blush Clover
 (E) Blackderpod
 (C) Broad-leaved Twayblade
 (E) Brittle Pricky Pear
 (G) Small Round-leaved Orchis
 (C) Clustered Broomrape
 (I) Plains Ragwort
 (E) Marsh Grass-of-Parnassus
 (C) Sweet Coltsfoot
 (C) Braun's Holly Fern
 (C) False-parley
 (C) Algal-leaved Pondweed
 (E) Sheathed Pondweed
 (C) Cliff Cuckweed
 (E) Seaside Crowfoot
 (E) Long-beaked Baldpate
 (I) Canada Gooseberry
 (I) Tea-leaved Willow
 (I) Dune Goldenrod
 (E) Clustered Bur Reed
 (C) False Asphodel
 (H) Tussock Butch
 (E) Snow Thillium
 (E) Spike Thistulum
 (E) Marsh Valerian

THREATENED

- (E) *Carex richauxiana*
 (C) *Cirsium hillii*
 (C) *Cirsium pitcheri*
 (C) *Cypripedium arietinum*
 (C) *Cypripedium candidum*
 (C) *Drosera anglica*
 (E) *Drosera linearis*
 (E) *Eleocharis pallida*
 (E) *Eleocharis rustulata*
 (E) *Erythraea distachya* ssp. *psammophila*
 (E) *Eurybia furcata*
 (E) *Fastuca occidentalis*
 (E) *Fraxinus quadrangulata*
 (E) *Habenaria flava* var. *herbifolia*
 (E) *Hypericum sphaerocarpum*
 (E) *Iris lacustris*
 (E) *Lespedeza virginica*
 (E) *Lesquerella ludoviciana*
 (E) *Lilista convallarioides*
 (E) *Oenothera fragilis*
 (E) *Orchis rotundifolia*
 (E) *Orbanche fasciculata*
 (E) *Packera Indiana*
 (E) *Parnassia palustris*
 (E) *Pedicularis sagittatus*
 (E) *Polyactium braunii*
 (E) *Polyactium nuttallii*
 (E) *Potamogeton confervoides*
 (E) *Potamogeton vaginatus*
 (E) *Pseudognaphalium saxicola*
 (E) *Ranunculus cymulatus*
 (E) *Rhynchospora scirpoides*
 (E) *Ribes oxycanthoides* ssp. *oxycanthoides*
 (E) *Salix planifolia* ssp. *planifolia*
 (E) *Solidago simplex* var. *gilmanii*
 (E) *Sperganium glomeratum*
 (E) *Triantha glutinosa*
 (E) *Trichophorum cespitosum*
 (E) *Trillium rivale*
 (E) *Trisetum spicatum*
 (E) *Valeriana sitchensis*

THREATENED

- (E) *Adiantum noveboracense*
 (E) *Adoxa moschatellina*
 (E) *Asclepias lanuginosa*
 (E) *Asclepias ovellifolia*
 (E) *Asclepias sullivantii*
 (E) *Asplenium pinnaflidum*
 (E) *Besseyia bufilii*
 (E) *Calamovilfa longifolia*
 (E) *Callitriche heterophylla*
 (E) *Calypso bulbosa*
 (E) *Carex caneyana*
 (E) *Carex concinna*
 (E) *Carex exilis*
 (E) *Carex formosa*
 (E) *Carex perhoffii*
 (E) *Carex tenuiculis*

** also Federally Endangered

* also Federally Threatened

A Reminder

The Department of Natural Resources reminds you that the Endangered and Threatened Species list is only a first step toward identifying a problem that exists. It doesn't tell what the problem is or what to do about it. Moreover, it does not guarantee survival of the plants and animals listed. The real work follows listing. The Bureau of Natural Heritage Conservation formulates management plans to aid the recovery of listed species. DNR resource managers put the plans to work in the field, while conservation wardens enforce laws protecting endangered resources.

A Request

The Bureau of Natural Heritage Conservation welcomes observations of endangered and threatened plants and animals. We are also interested in observations of species of special concern (species about which some problem of abundance or distribution is suspected but not yet proven). If you would like to obtain reporting forms for submitting observations and/or a list of special concern species, please contact us at the address or phone number in the box at right.



Henslow's Sparrow

Help Us Protect Wisconsin's

Natural Diversity!


The Wisconsin Natural Heritage Conservation Program is funded primarily by contributions to the tax checkoff on the Wisconsin state income tax form, the purchase of Endangered Resources License Plates, or through donations sent directly to the Bureau of Endangered Resources. Your support is vital. Help us continue recovery efforts for endangered species, preservation of rare plants and animal communities and educational efforts to protect our rich natural heritage. Remember to designate a gift on your tax form, order a license plate or send a contribution to the address below.

For further information, contact:

Wisconsin Department of Natural Resources
Natural Heritage Conservation Program
P.O. Box 7921
Madison, WI 53707-7921
Telephone: (608) 267-2108
FAX: (608) 266-2925

If you would like an application form for an Endangered Resources license plate, send a request to the above address or to:

Wisconsin Department of Transportation
Special Plates Unit
P.O. Box 7911
Madison, WI 53707-7911



This publication has been made possible by contributions to the Endangered Resources Fund and the purchase of Endangered Resources License Plates.



[HOME](#) | [NATIONAL SYSTEM](#) | [MANAGEMENT](#) | [RESOURCES](#) | [PUBLICATIONS](#) | [CONTACT US](#) | [KID'S SITE](#) |

WISCONSIN

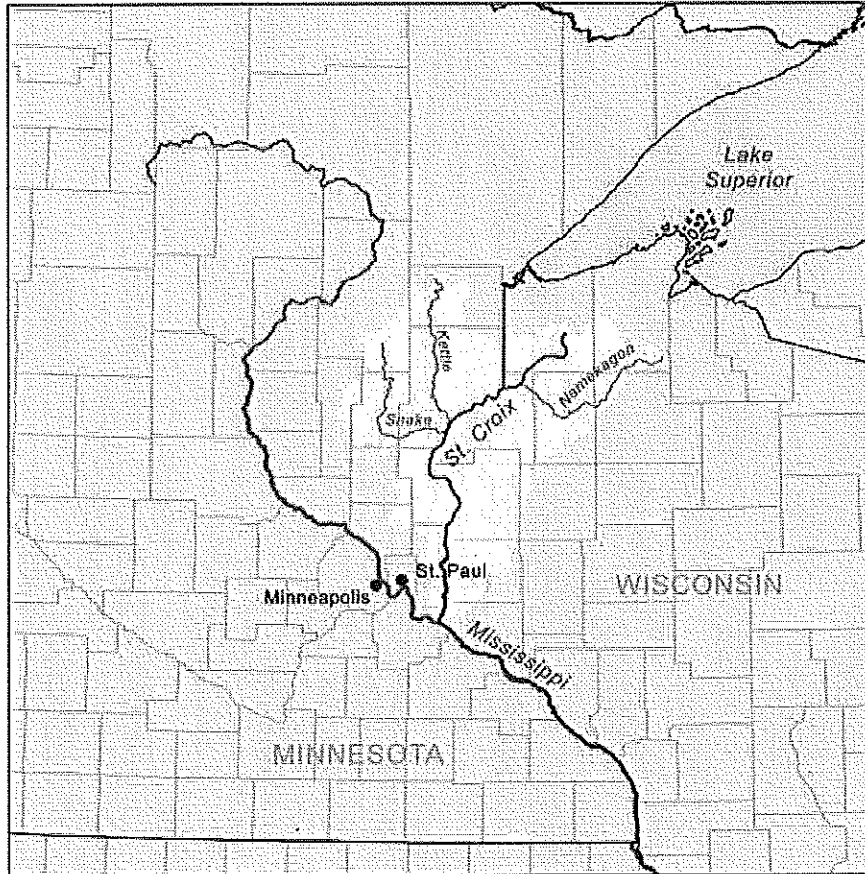
Wisconsin has approximately 56,884 miles of river, of which 276 miles are designated as wild & scenic—approximately 1/2 of 1% of the state's river miles.

St. Croix River
Wolf River

Choose A State ▼	Go
Choose A River ▼	Go

*Nourished by the fertile soils of the region,
rivers of the Midwest explode with life, from
great avian migrations to ancient fishes.*

[NATIONWIDE RIVERS INVENTORY](#) | [KID'S SITE](#) | [CONTACT US](#) | [PRIVACY NOTICE](#) | [Q & A SEARCH ENGINE](#) | [SITE MAP](#)



Map of the St. Croix watershed.

[More details](#)

Knusser - Self-made, based on USGS data.

CC BY

Map of the **St. Croix River** watershed in Wisconsin and Minnesota.

File: Stcroixmnwirivern
Created: 5 Jun 2006

[About Media Viewer](#) | [Discuss this feature](#) | [Help](#)



Business Licenses & Regulation Recreation Education Contact Join DNR Search or Keywords

Explore Water Waters Lakes Watersheds Basins Impaired Waters Projects Help

Wisconsin Water Search - Find Rivers, Streams, Lakes, Bays and Harbors

Enter the name of the water you wish to find. Use the export tool to save your data.

Search
Clear
Export

Enter Water Name or WBIC

Water Type

County

Watershed Code

Watershed Name

Basin Name

Official Name (Click for Details)	Local Name (Click for Map)	Start Mile	End Mile	Water Size	Water Type	WBIC	County	Last Year Monitored	Fish & Aquatic Life Condition	Trout Class	ORW/ERW
Wolf River	Wolf River- Main Stem	0.00	9.45	9.5 Miles	River	241300	Forest, Langlade, Menominee, Oneida, Outagamie, Shawano, Waupaca, Winnebago	2015	Poor		
Wolf River	Wolf River- Main Stem	9.45	41.04	31.6 Miles	River	241300	Forest, Langlade, Menominee, Oneida, Outagamie, Shawano, Waupaca, Winnebago	2015	Good		



- Feedback
- Employment
- Legal notices
- Privacy notice
- Acceptable use policy
- News
- Topics
- Hotlines
- Site requirements

101 S. Webster Street PO Box 7921 Madison, Wisconsin 53707-7921 608.286.2621



Surface Water Data Viewer Map



1:78,070

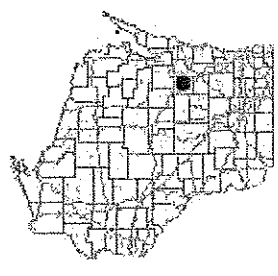
2.5 Miles

1.23

0

2.5

NAD_1983_Wisconsin_TM
© Latitude Geographics Group Ltd.



Legend

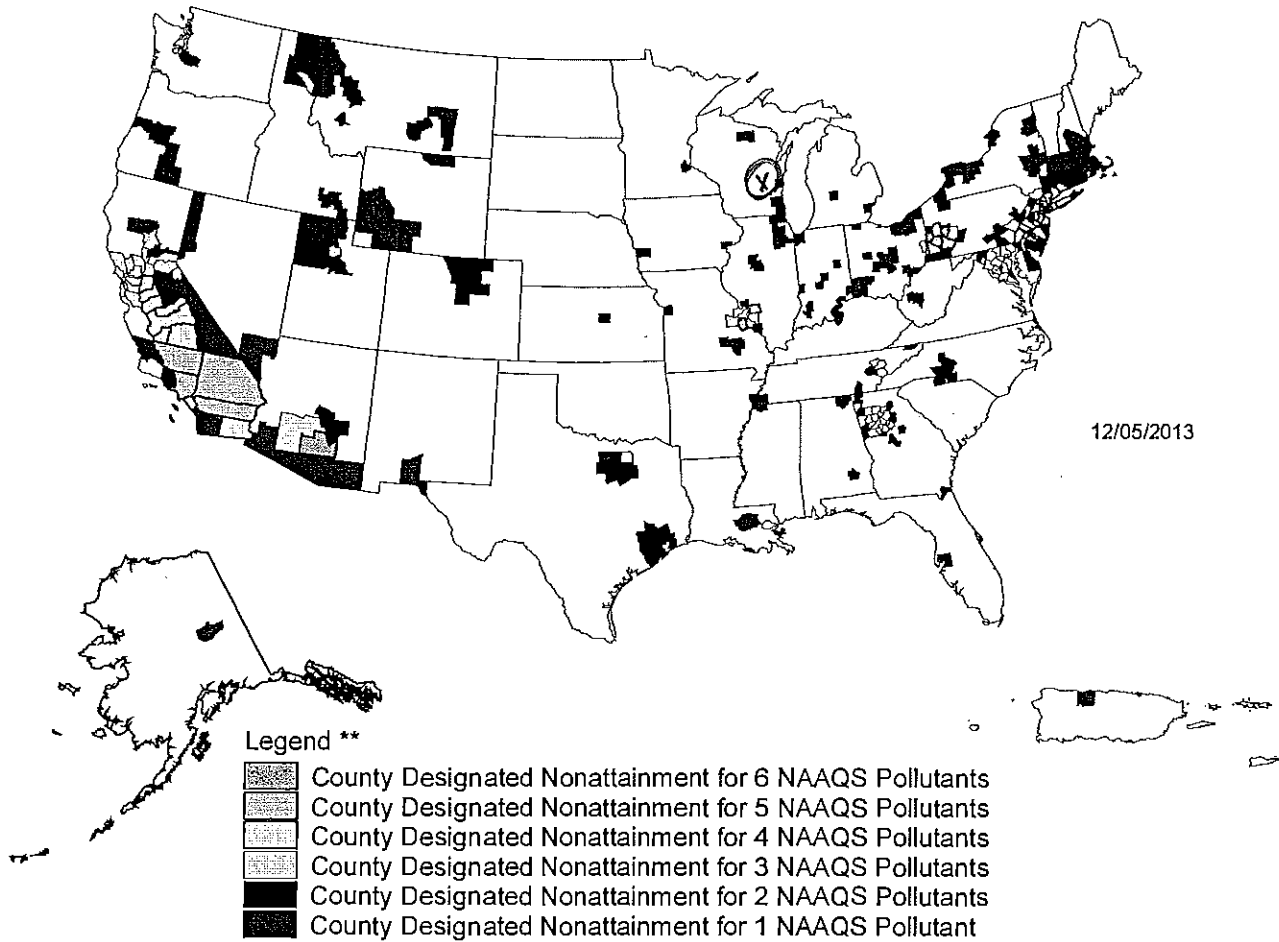
- Rivers and Streams
- Open Water

Notes

DISCLAIMER: The information shown on these maps has been obtained from various sources, and are of varying age, reliability and resolution. These maps are not intended to be used for navigation, nor are these maps an authoritative source of information about legal land ownership or public access. No warranty, expressed or implied, is made regarding accuracy, applicability for a particular use, completeness, or legality of the information depicted on this map. For more information, see the DNR Legal Notices web page: <http://dnr.wi.gov/org/legal>.

Counties Designated "Nonattainment"

for Clean Air Act's National Ambient Air Quality Standards (NAAQS) *



Guam - Piti and Tanguisson Counties are designated nonattainment for the SO₂ NAAQS

* The National Ambient Air Quality Standards (NAAQS) are health standards for Carbon Monoxide, Lead (1978 and 2008), Nitrogen Dioxide, 8-hour Ozone (1997 and 2008), Particulate Matter (PM-10 and PM-2.5 (1997 and 2006)), and Sulfur Dioxide.(1971 and 2010)

** Included in the counts are counties designated for NAAQS and revised NAAQS pollutants. 1-hour Ozone is excluded. Partial counties, those with part of the county designated nonattainment and part attainment, are shown as full counties on the map.

www.epa.gov

You are Here: Home / Farmland Protection Policy Act

State Connectors

Farmland Protection Policy Act

Latest Feature

To know more about the Farmland Protection Policy Act, you can play the webinar below or download the webinar's PowerPoint file.

[Webinar - Farmland Protection Policy Act \(9/2...](#)



Background

The National Agricultural Land Study of 1980-81 found that millions of acres of farmland were being converted in the United States each year. The 1981 Congressional report, Compact Cities: Energy-Saving Strategies for the Eighties, identified the need for Congress to implement programs and policies to protect farmland and combat urban sprawl and the waste of energy and resources that accompanies sprawling development.



The Compact Cities report indicated that much of the sprawl was the result of programs funded by the Federal Government. With this in mind, Congress passed the Agriculture and Food Act of 1981 (Public Law 97-99) containing the Farmland Protection Policy Act (FPPA), subtitle I of Title XVI, Section 1539-1549. The final rules and regulations were published in the Federal Register on June 17, 1994.

Purpose

The FPPA is intended to minimize the impact Federal programs have on the unnecessary and irreversible conversion of farmland to nonagricultural uses. It assures that to the extent possible federal programs are administered to be compatible with state, local units of government, and private programs and policies to protect farmland. Federal agencies are required to develop and review their policies and procedures to implement the FPPA every two years.

The FPPA does not authorize the Federal Government to regulate the use of private or nonfederal land or, in any way, affect the property rights of owners.

For the purpose of FPPA, farmland includes prime farmland, unique farmland, and land of statewide or local importance. Farmland subject to FPPA requirements does not have to be currently used for cropland; it can be forest land, pastureland, cropland, or other land, but not water or urban built-up land.

Projects and Activities

Projects are subject to FPPA requirements if they may irreversibly convert farmland (directly or indirectly) to nonagricultural use and are completed by a Federal agency or with assistance from a Federal agency.

Assistance from a Federal agency includes:

- Acquiring or disposing of land.
- Providing financing or loans.
- Managing property.
- Providing technical assistance.

Activities that may be subject to FPPA include:

- State highway construction projects, (through the Federal Highway Administration)
- Airport expansions
- Electric cooperative construction projects
- Railroad construction projects
- Telephone company construction projects
- Reservoir and hydroelectric projects
- Federal agency projects that convert farmland
- Other projects completed with Federal assistance.

Activities not subject to FPPA include:

- Federal permitting and licensing
- Projects planned and completed without the assistance of a Federal agency
- Projects on land already in urban development or used for water storage
- Construction within an existing right-of-way purchased on or before August 4, 1984
- Construction for national defense purposes
- Construction of on-farm structures needed for farm operations
- Surface mining, where restoration to agricultural use is planned
- Construction of new minor secondary structures such as a garage or storage shed.

Farmland Conversion Impact Rating Form

If you represent a Federal agency in a project that has the potential to convert important farmland to non-farm use, please contact your local office of the Natural Resources Conservation Service (NRCS) or USDA Service Center. NRCS uses a land evaluation and site assessment (LESA) system to establish a farmland conversion impact rating score on proposed sites of federally funded and assisted projects. The LESA is used as an indicator for the project sponsor to consider alternative sites if the potential adverse impacts on the farmland exceed the recommended allowable level.

The assessment is completed on form AD-1006, Farmland Conversion Impact Rating. The sponsoring agency completes the site assessment portion of the form. NRCS will conduct a field visit to assess the condition of the site and the agricultural economy if the land is converted to non-farm use and compatibility with existing agricultural use.

Program Contacts

Michael Roboburn, National Leader-Technical Soil Services, 402-437-4098

Habel Kenyon, Program Analyst-Soil Science Division, 202-692-0099

State FPPA Contacts

NRCS Home | USDA.gov | Site Map | Civil Rights | FOIA | Plain Writing | Accessibility Statement
 Privacy Policy | Non-Discrimination Statement | Information Quality | USA.gov | Whitehouse.gov |

Soil Survey Information and Products:

Soils

Soil Health

Soil Surveys

Regional Boundaries, State Offices & Centers

About NRCS

- NRCS Leadership
- History of NRCS
- Organization
- Accountability
- Civil Rights
- Legislative Affairs
- Public Affairs



Web Soil Survey

The Web Soil Survey (WSS) is an interactive website where current soil survey information can be viewed, explored and printed without having to download the database to your computer. Use the WSS to access soil information on areas less than or equal to 10,000 acres.



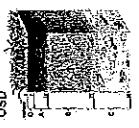
Geospatial Data Gateway

The Geospatial Data Gateway provides one stop shopping for natural resources or environmental data at anytime, from anywhere, to anyone. The data gateway allows you to choose your area of interest, browse and select data from our catalog, customize the format, and have it downloaded or shipped on CD or DVD. You can also request multiple soil survey datasets.




Soil Data Viewer

Soil Data Viewer is a free downloadable tool built as an extension to ArcMap that allows users to create soil-based thematic maps. The application can also be run independent of ArcMap, but output is then limited to a tabular report.



Official Series Descriptions (OSD)

This site gives you access to the official description approved by the National Resources Conservation Service that defines a specific soil series in the United States. These official soil series descriptions are descriptions of the taxa in the series category of the national system of classification. They mainly serve as specifications for identifying and classifying soils.



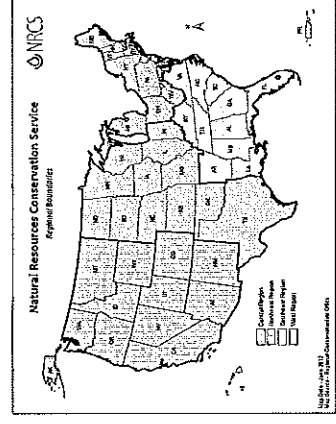
NRCS National Soils Program Information

The National Soils Program provides quality soil survey information necessary for understanding, managing, conserving, and sustaining the nation's limited soil resources.



Wisconsin Soils Program Information

Updated T and K Factors, QNA (PDF, 45 KB)
 Statewide Aggregated Soil Attributes for Wisconsin (PDF, 201 KB)



Print the above map: NRCS Regions (PDF, 331KB)

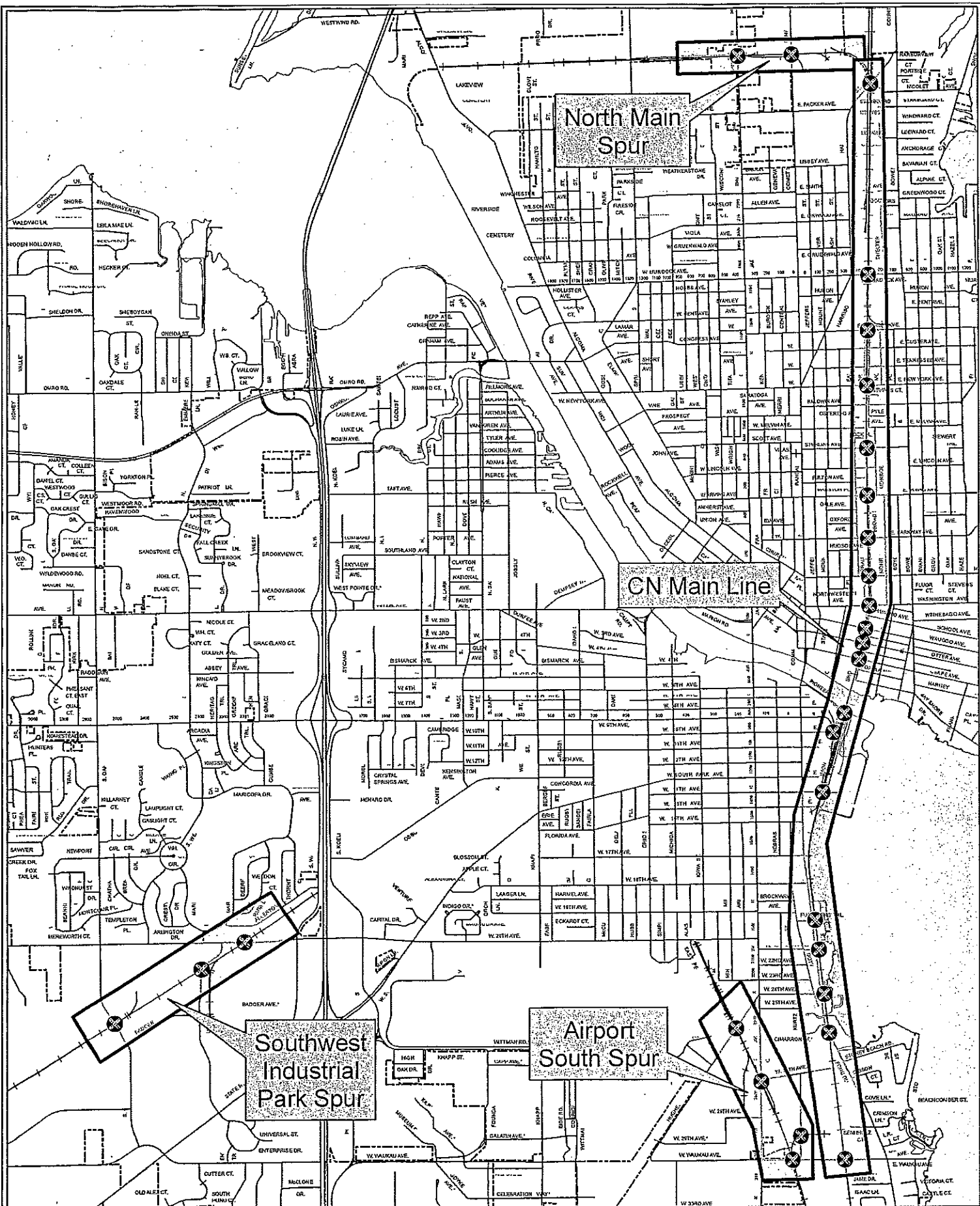
State Offices

- Alabama
- Alaska
- Arizona
- Arkansas
- California
- Colorado
- Connecticut
- Delaware
- Florida
- Georgia
- Illinois
- Indiana
- Iowa
- Kansas
- Kentucky
- Louisiana
- Maine
- Maryland
- Massachusetts
- Michigan
- Minnesota
- Mississippi
- Missouri
- Montana
- Nebraska
- Nevada
- New Hampshire
- New Jersey
- New Mexico
- New York
- North Carolina
- North Dakota
- Ohio
- Oklahoma
- Oregon
- Pacific Islands Area
- Pennsylvania
- Rhode Island
- South Carolina
- South Dakota
- Tennessee
- Texas
- Utah
- Vermont
- Virginia
- Washington
- West Virginia
- Wisconsin
- Wyoming

National Centers

National Centers (Agronomy, Design, Construction and Soil Mechanics Center, Soil Survey Center, etc.)

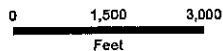
National Technology Support Centers



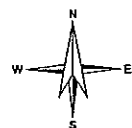
DISCLAIMER

This map is neither a legally recorded map nor a survey and it is not intended to be used as one. This drawing is a compilation of records, data and information located in various city, county and state offices and other sources affecting the area shown and it to be used for reference purposes only. The City of Oshkosh is not responsible for any inaccuracies herein contained. If discrepancies are found, please contact the City of Oshkosh.

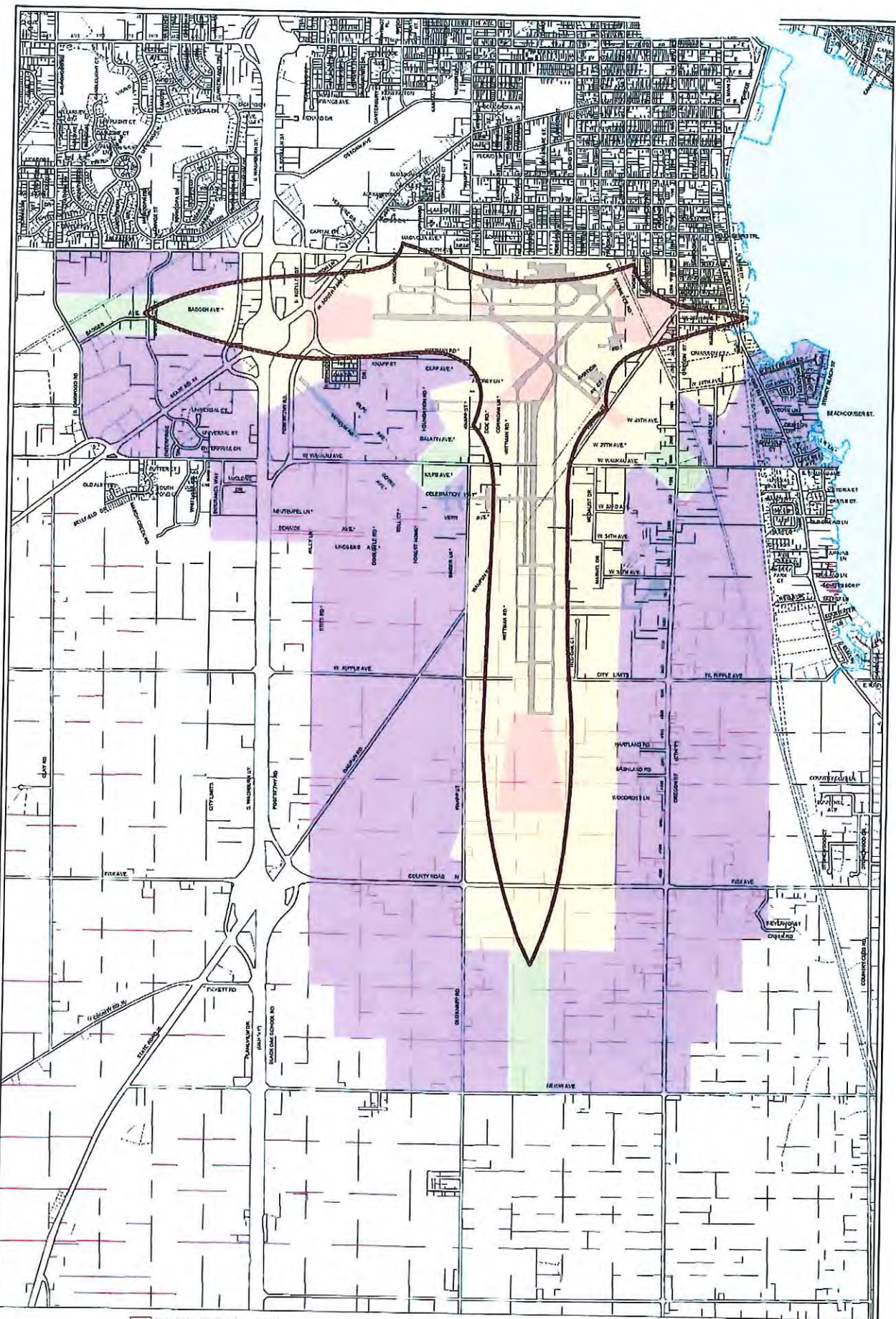
Scale: 1" = 3,000'



**City of Oshkosh
Railroad Crossings
& Quiet Zones**



February 24, 2009



- Runway Protection Zone (Air 1)
- Airport Noise Cone (Air 2)
- Aerial Approach/Departure Zone (Air 3)
- Outer Approach/Departure Zone (Air 4)
- Traffic Pattern Zone (Air 5)

1 inch equals 1,000 feet

**Wittman Field Airport
Zoning District Area (Air Overlay)**



City of Oklahoma
April 8, 2008
 Source: City of Oklahoma GIS
 Wirtzke County WY08 Project

LANDFILL/ADMINISTRATION
(920) 232-1800
FOX CITIES
(920) 727-2884
FAX (920) 424-1189

100 W. COUNTY RD. Y
OSHKOSH, WI 54901



Winnebago County


**Solid Waste
Management Board**

The Wave of the Future

TRANSFER STATION
(920) 232-1850
FOX CITIES
(920) 727-2896
FAX (920) 424-4955

LANDFILL GAS FACILITY
(920) 232-1810
LANDFILL GAS FAX
(920) 424-7761

April 27, 2007



Susan Kepplinger
Principal Planner
City of Oshkosh
P.O. Box 1130
Oshkosh, WI 54902-1130

Dear Ms. Kepplinger:

The Winnebago County Solid Waste Management Board owns and operates a comprehensive integrated solid waste management system that provides services to Winnebago County communities, business and industries.

In 2002 Winnebago County joined forces with Brown and Outagamie Counties forming the Tri-County Solid Waste and Recycling Intergovernmental Agreement. This agreement provides landfill and recycling capacity to the City of Oshkosh and 73 other municipalities until the year 2027.

The Tri-County Agreement has established a twenty-five (25) year partnership between the City of Oshkosh and Winnebago County to manage solid waste and recyclables in a cost efficient manner.

Sincerely,

Lisa Mordan
Winnebago County
Waste Collection & Marketing Manager